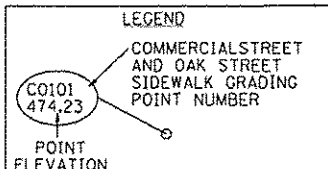


COMMERCIAL STREET AND OAK STREET INTERSECTION
WEST SIDEWALK RAMP GRADES

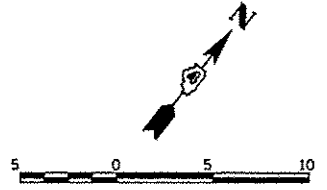
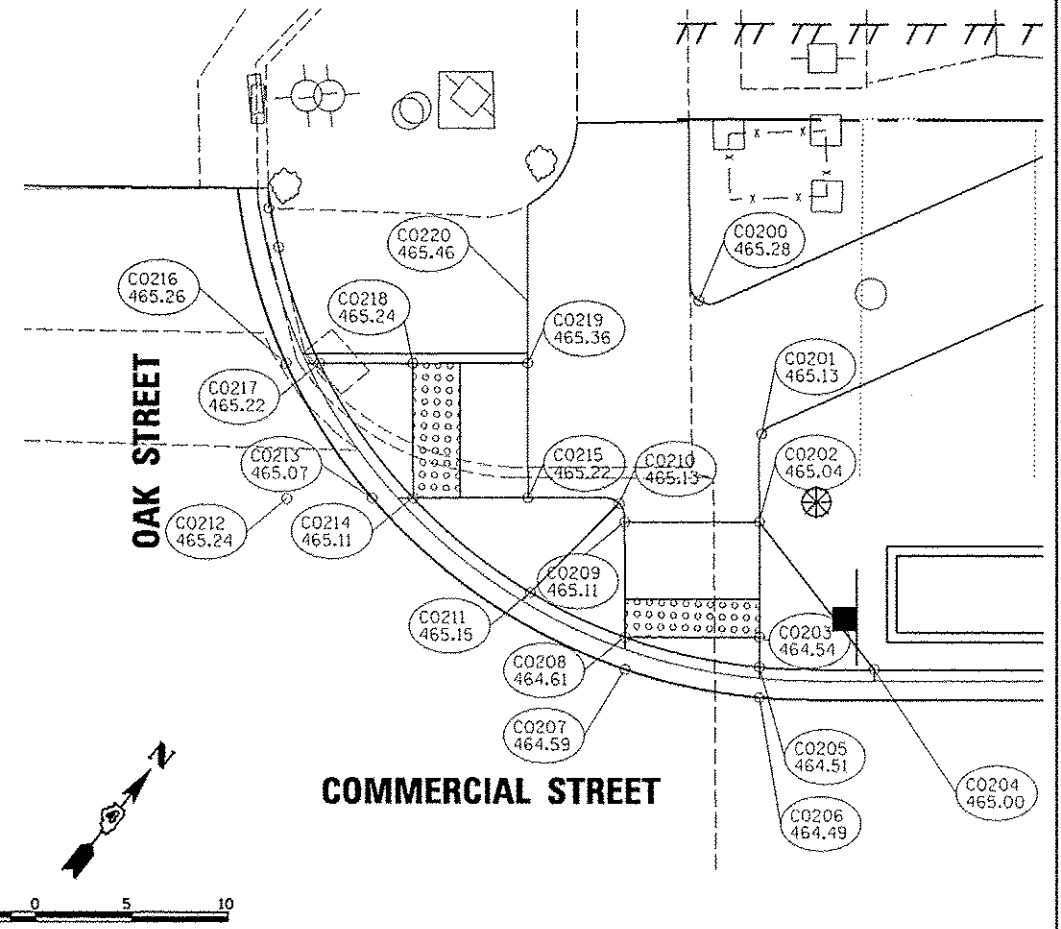
POINT NO.	STATION	OFFSET	SIDE	ELEVATION	LOCATION
C0100	1712+40.30	13.08	LT	465.52	TOC
C0101	1712+40.30	24.50	LT	465.74	SW
C0102	1712+45.30	13.08	LT	465.54	TOC
C0103	1712+45.30	24.50	LT	465.76	SW
C0104	1712+51.30	13.33	LT	465.10	SW
C0105	1712+51.30	24.50	LT	465.32	SW
C0106	1712+51.30	25.00	LT	465.82	TOC
C0107	1712+55.77	24.50	LT	465.40	SW
C0108	1712+55.26	25.00	LT	465.90	TOC
C0109	1712+55.26	30.11	LT	466.00	TOC
C0110	1712+55.76	29.52	LT	465.50	SW
C0111	1712+70.95	29.47	LT	465.25	SW
C0112	1712+63.24	18.91	LT	465.23	SW



COMMERCIAL STREET AND OAK STREET INTERSECTION
NORTH SIDEWALK RAMP GRADES

POINT NO.	STATION	OFFSET	SIDE	ELEVATION	LOCATION
C0200	1713+25.37	31.75	LT	465.28	SW
C0201	1713+28.65	24.84	LT	465.13	SW
C0202	1713+28.53	20.27	LT	465.04	SW
C0203	1713+28.54	14.27	LT	464.54	SW
C0204	1713+34.55	12.58	LT	465.00	TOC
C0205	1713+28.55	12.70	LT	464.51	SW
C0206	1713+28.55	11.11	LT	464.49	CW
C0207	1713+21.55	12.57	LT	464.59	CW
C0208	1713+21.55	14.25	LT	464.61	SW
C0209	1713+21.53	20.25	LT	465.11	SW
C0210	1713+21.24	21.21	LT	465.13	SW
C0211	1713+16.62	16.57	LT	465.15	TOC
C0212	1713+04.69	21.50	LT	465.24	CW
C0213	1713+08.37	21.46	LT	465.07	CW
C0214	1713+10.49	21.47	LT	465.11	SW
C0215	1713+16.49	21.49	LT	465.22	SW
C0216	1713+04.88	28.52	LT	465.26	CW
C0217	1713+06.50	28.47	LT	465.22	SW
C0218	1713+10.47	28.47	LT	465.24	SW
C0219	1713+16.47	28.49	LT	465.36	SW
C0220	1713+16.46	31.72	LT	465.46	SW

EOP	= EDGE OF PAVEMENT
BOC	= BACK OF CURB
SW	= SIDEWALK
TOC	= TOP OF CURB
CW	= CROSSWALK



COMMERCIAL STREET

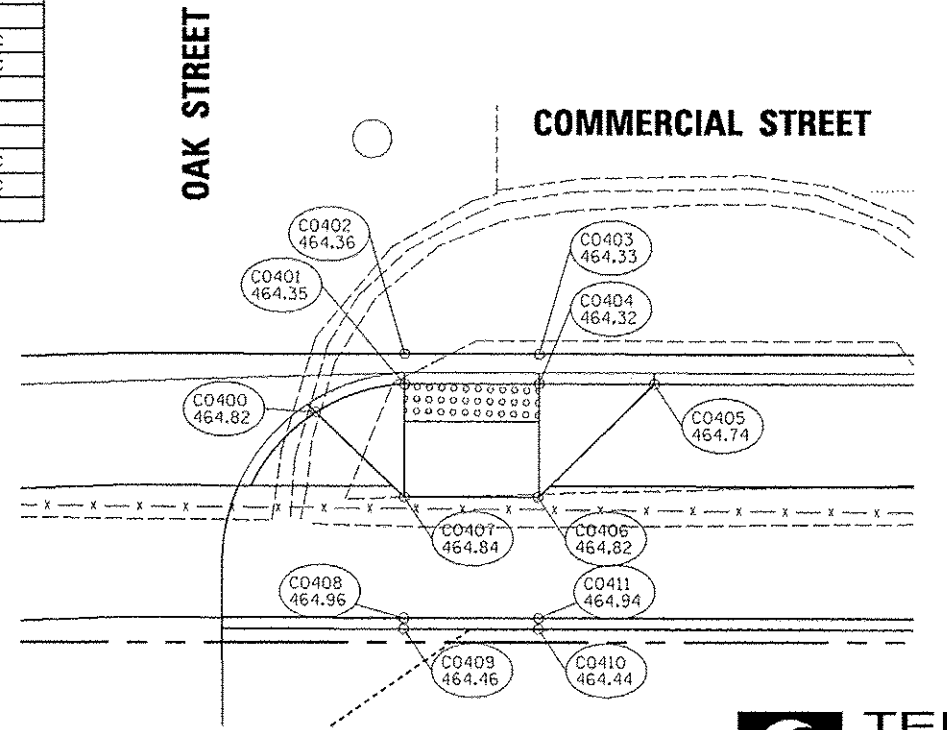
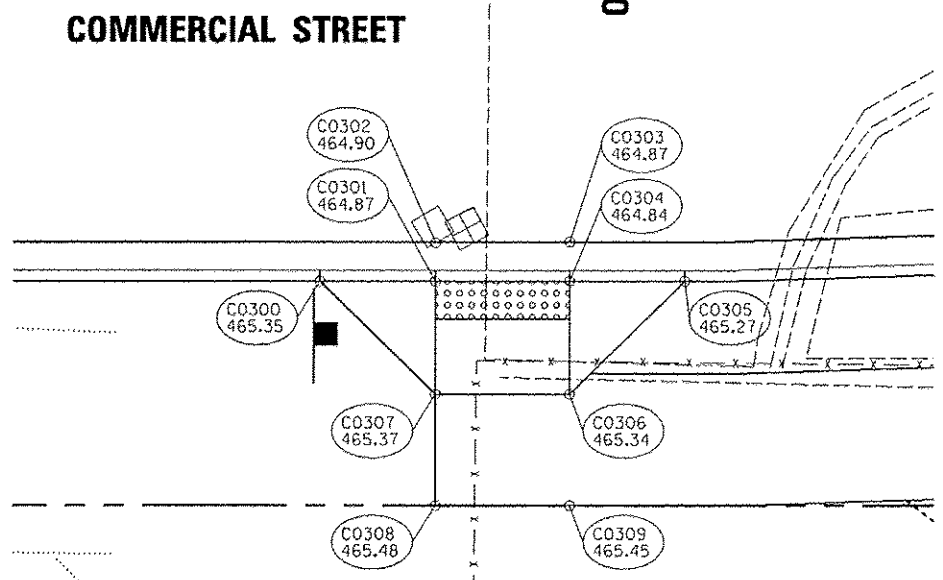
COMMERCIAL STREET

COMMERCIAL STREET AND OAK STREET INTERSECTION
SOUTH SIDEWALK RAMP GRADES

POINT NO.	STATION	OFFSET	SIDE	ELEVATION	LOCATION
C0300	1712+45.29	13.08	RT	465.35	TOC
C0301	1712+51.29	13.00	RT	464.87	TOC
C0302	1712+51.29	11.00	RT	464.90	CW
C0303	1712+58.29	11.00	RT	464.87	CW
C0304	1712+58.29	13.08	RT	464.84	TOC
C0305	1712+64.29	13.08	RT	465.27	TOC
C0306	1712+58.29	19.08	RT	465.34	SW
C0307	1712+51.29	19.08	RT	465.37	SW
C0308	1712+51.29	25.00	RT	465.48	SW
C0309	1712+58.29	25.00	RT	465.45	SW

COMMERCIAL STREET AND OAK STREET INTERSECTION
EAST SIDEWALK RAMP GRADES

POINT NO.	STATION	OFFSET	SIDE	ELEVATION	LOCATION
C0400	1713+16.93	14.11	RT	464.82	TOC
C0401	1713+21.55	12.60	RT	464.35	TOC
C0402	1713+21.55	11.00	RT	464.36	CW
C0403	1713+28.55	11.00	RT	464.33	CW
C0404	1713+28.55	12.58	RT	464.32	TOC
C0405	1713+34.55	12.58	RT	464.74	TOC
C0406	1713+28.51	18.58	RT	464.82	SW
C0407	1713+21.55	18.58	RT	464.85	SW
C0408	1713+21.55	25.00	RT	464.96	SW
C0409	1713+21.55	25.58	RT	465.46	TOC
C0410	1713+28.55	25.58	RT	465.44	TOC
C0411	1713+28.55	25.00	RT	464.94	SW



FILE NAME =	USER NAME = monsk01398	DESIGNED - JMP	REVISED -
o:\pwise\work\do_not_delete\dm75322\04\01\0159-sh-ramp_detail-303.dgn		DRAWN - JMP	REVISED -
		CHECKED - MCH	REVISED -
		DATE - 7/18/12	REVISED -

STATE OF ILLINOIS
DEPARTMENT OF TRANSPORTATION

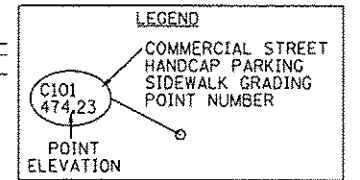
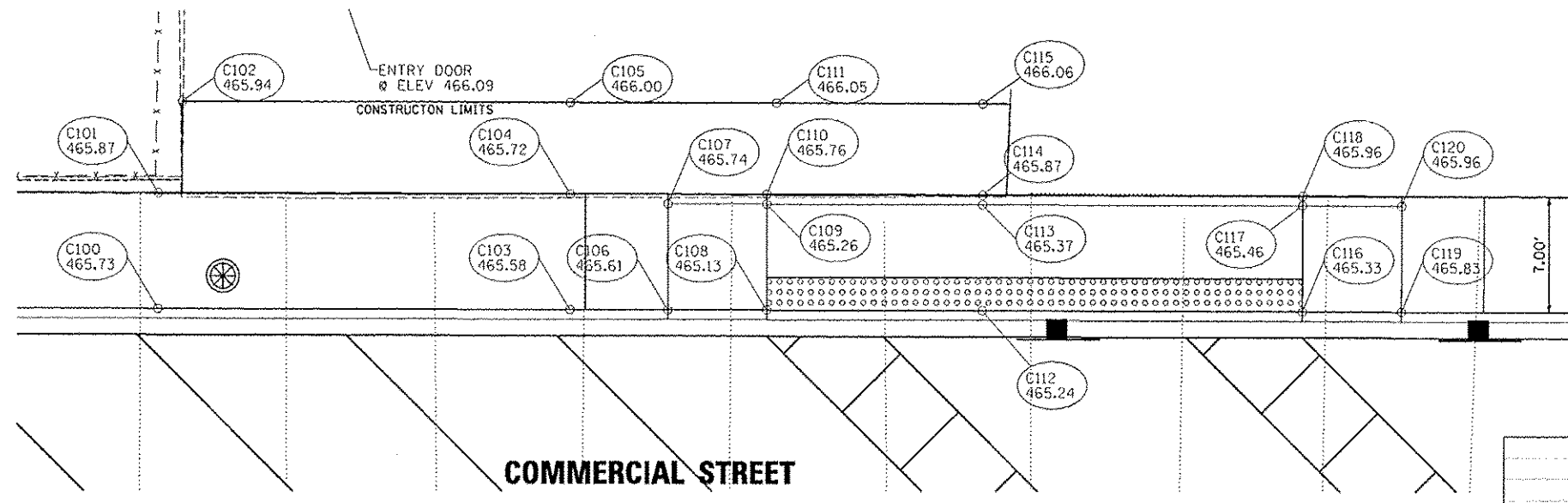
COMMERCIAL STREET AND OAK STREET
SIDEWALK RAMP DETAIL

SCALE: 1"=5'	SHEET NO. OF SHEETS	STA. TO STA.
--------------	---------------------	--------------

F.A.U. RTE.	SECTION	COUNTY	TOTAL SHEETS	SHEET NO.
12	12-00356-01-PV	PEORIA	519	401
CONTRACT NO. 89626			[ILLINOIS] FED. AID PROJECT TIG-5093(45B)	

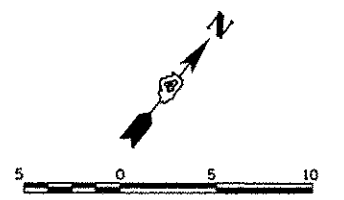
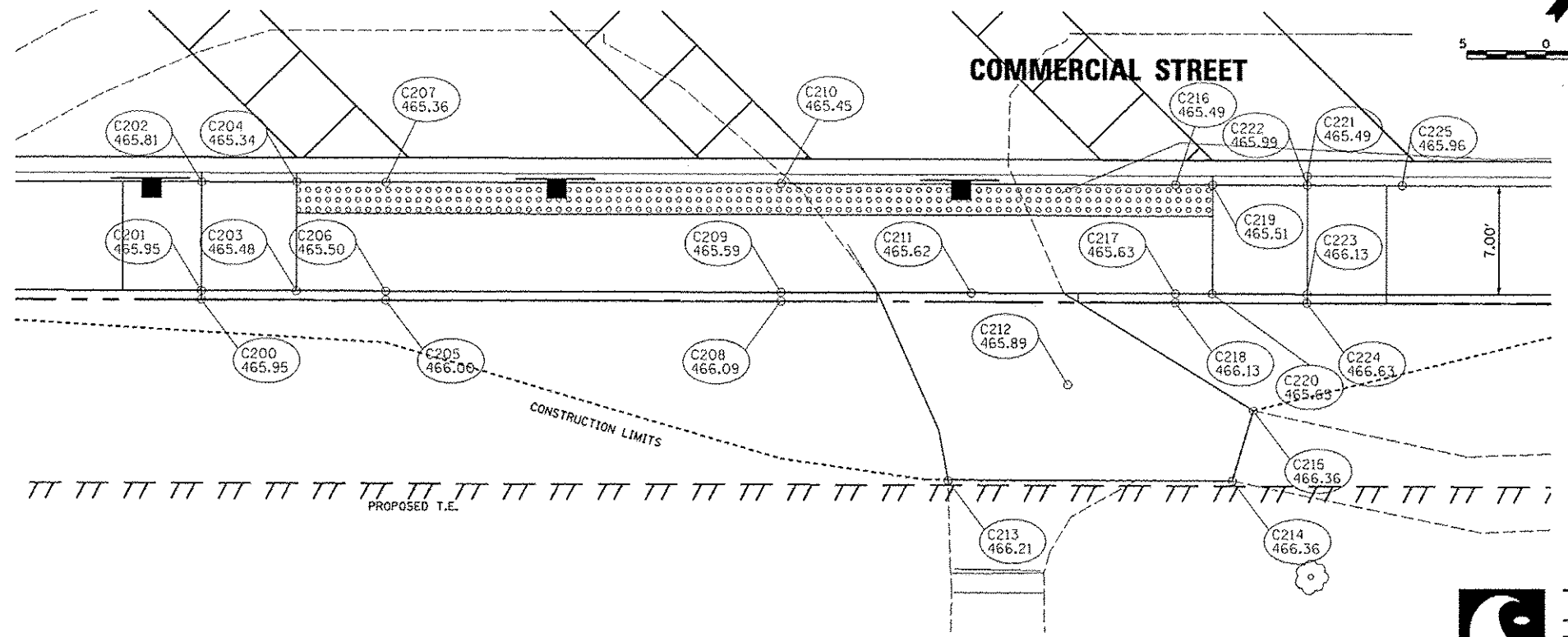


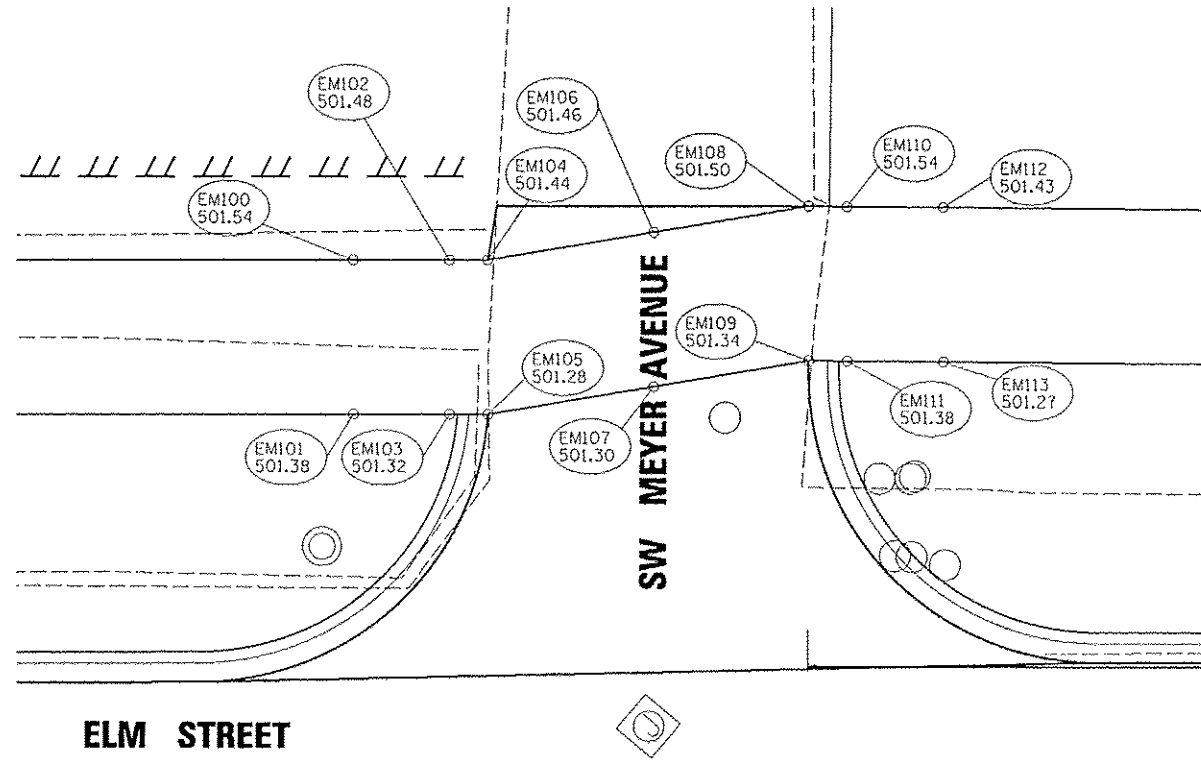
COMMERCIAL STREET PARKING AREA NORTH SIDEWALK RAMP GRADES					
POINT NO.	STATION	OFFSET	SIDE	ELEVATION	LOCATION
C100	1714+25.00	34.08	LT	465.73	TOC
C101	1714+25.00	41.08	LT	465.87	SW
C102	1714+26.46	46.60	LT	465.94	SW
C103	1714+50.00	34.08	LT	465.58	TOC
C104	1714+50.00	41.08	LT	465.72	SW
C105	1714+50.00	46.60	LT	466.00	SW
C106	1714+55.92	34.08	LT	465.61	TOC
C107	1714+55.92	40.50	LT	465.74	SW
C108	1714+61.92	34.08	LT	465.13	SW
C109	1714+61.92	40.50	LT	465.26	SW
C110	1714+61.92	41.08	LT	465.76	TOC
C111	1714+62.50	46.60	LT	466.05	SW
C112	1714+75.00	34.08	LT	465.24	SW
C113	1714+75.00	40.50	LT	465.37	SW
C114	1714+75.00	41.08	LT	465.87	TOC
C115	1714+75.00	46.60	LT	466.06	SW
C116	1714+94.45	34.08	LT	465.33	SW
C117	1714+94.45	40.50	LT	465.46	SW
C118	1714+94.45	41.08	LT	465.96	TOC
C119	1715+00.45	34.08	LT	465.83	SW
C120	1715+00.45	40.50	LT	465.96	SW



EOP	=	EDGE OF PAVEMENT
BOC	=	BACK OF CURB
SW	=	SIDEWALK
TOC	=	TOP OF CURB
CW	=	CROSSWALK

COMMERCIAL STREET PARKING AREA SOUTH SIDEWALK RAMP GRADES					
POINT NO.	STATION	OFFSET	SIDE	ELEVATION	LOCATION
C200	1714+88.35	41.67	RT	465.95	TOC
C201	1714+88.35	41.08	RT	465.95	SW
C202	1714+88.35	34.08	RT	465.81	SW
C203	1714+94.35	41.08	RT	465.48	SW
C204	1714+94.35	34.08	RT	465.34	SW
C205	1715+00.00	41.67	RT	466.00	TOC
C206	1715+00.00	41.08	RT	465.50	SW
C207	1715+00.00	34.08	RT	465.36	SW
C208	1715+25.00	41.67	RT	466.09	TOC
C209	1715+25.00	41.08	RT	465.59	SW
C210	1715+25.00	34.08	RT	465.45	SW
C211	1715+37.05	41.08	RT	465.62	SW
C212	1715+43.21	46.98	RT	465.89	SW
C213	1715+35.62	53.15	RT	466.21	SW
C214	1715+53.65	53.16	RT	466.36	SW
C215	1715+54.97	48.60	RT	466.36	SW
C216	1715+50.00	34.08	RT	465.49	SW
C217	1715+50.00	41.08	RT	465.63	SW
C218	1715+50.00	41.67	RT	466.13	TOC
C219	1715+52.33	34.08	RT	465.51	SW
C220	1715+52.33	41.08	RT	465.65	SW
C221	1715+58.33	33.50	RT	465.49	FL
C222	1715+58.33	34.08	RT	465.99	SW
C223	1715+58.33	41.08	RT	466.13	SW
C224	1715+58.33	41.67	RT	466.63	TOC
C225	1715+64.33	34.08	RT	465.96	SW





ELM STREET AND SW MEYER INTERSECTION NORTH SIDEWALK RAMP GRADES					
POINT NO.	STATION	OFFSET	SIDE	ELEVATION	LOCATION
EM100	747+54.38	31.95	LT	501.54	SW
EM101	747+54.38	23.95	LT	501.38	SW
EM102	747+59.38	31.95	LT	501.48	SW
EM103	747+59.38	23.95	LT	501.32	SW
EM104	747+61.38	31.95	LT	501.44	SW
EM105	747+61.38	23.95	LT	501.28	SW
EM106	747+70.00	33.39	LT	501.46	SW
EM107	747+70.00	25.39	LT	501.30	SW
EM108	747+78.08	34.73	LT	501.50	SW
EM109	747+78.08	26.73	LT	501.34	SW
EM110	747+80.08	34.72	LT	501.54	SW
EM111	747+80.08	26.72	LT	501.38	SW
EM112	747+85.08	34.67	LT	501.43	SW
EM113	747+85.08	26.67	LT	501.27	SW

5 0 5 10

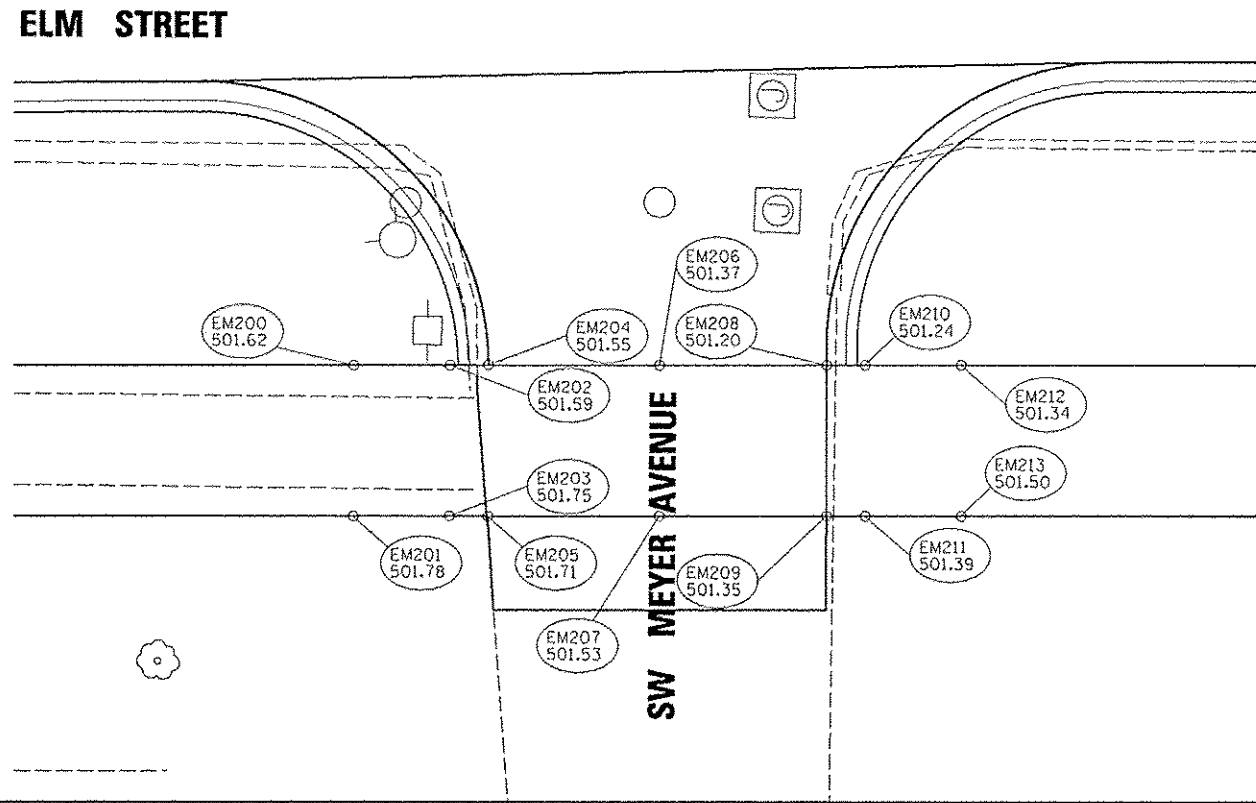
LEGEND

JEFFERSON AVENUE AND ELM STREET SIDEWALK GRADING POINT NUMBER

AW101 474.23

POINT ELEVATION

EOP	= EDGE OF PAVEMENT
BOC	=BACK OF CURB
SW	=SIDEWALK
TOC	=TOP OF CURB
CW	=CROSSWALK



ELM STREET AND SW MEYER INTERSECTION SOUTH SIDEWALK RAMP GRADES					
POINT NO.	STATION	OFFSET	SIDE	ELEVATION	LOCATION
EM200	747+54.12	27.00	RT	501.62	SW
EM201	747+54.09	35.00	RT	501.78	SW
EM202	747+59.12	27.00	RT	501.59	SW
EM203	747+59.09	35.00	RT	501.75	SW
EM204	747+61.12	27.00	RT	501.55	SW
EM205	747+61.09	35.00	RT	501.71	SW
EM206	747+70.00	27.00	RT	501.37	SW
EM207	747+70.00	35.00	RT	501.53	SW
EM208	747+78.73	27.00	RT	501.20	SW
EM209	747+78.73	35.00	RT	501.35	SW
EM210	747+80.73	27.00	RT	501.24	SW
EM211	747+80.73	35.00	RT	501.39	SW
EM212	747+85.73	27.00	RT	501.34	SW
EM213	747+85.73	35.00	RT	501.50	SW

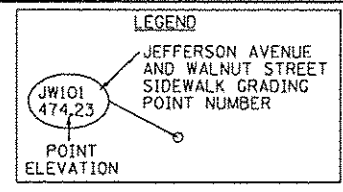
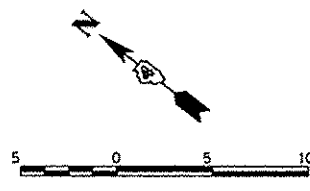
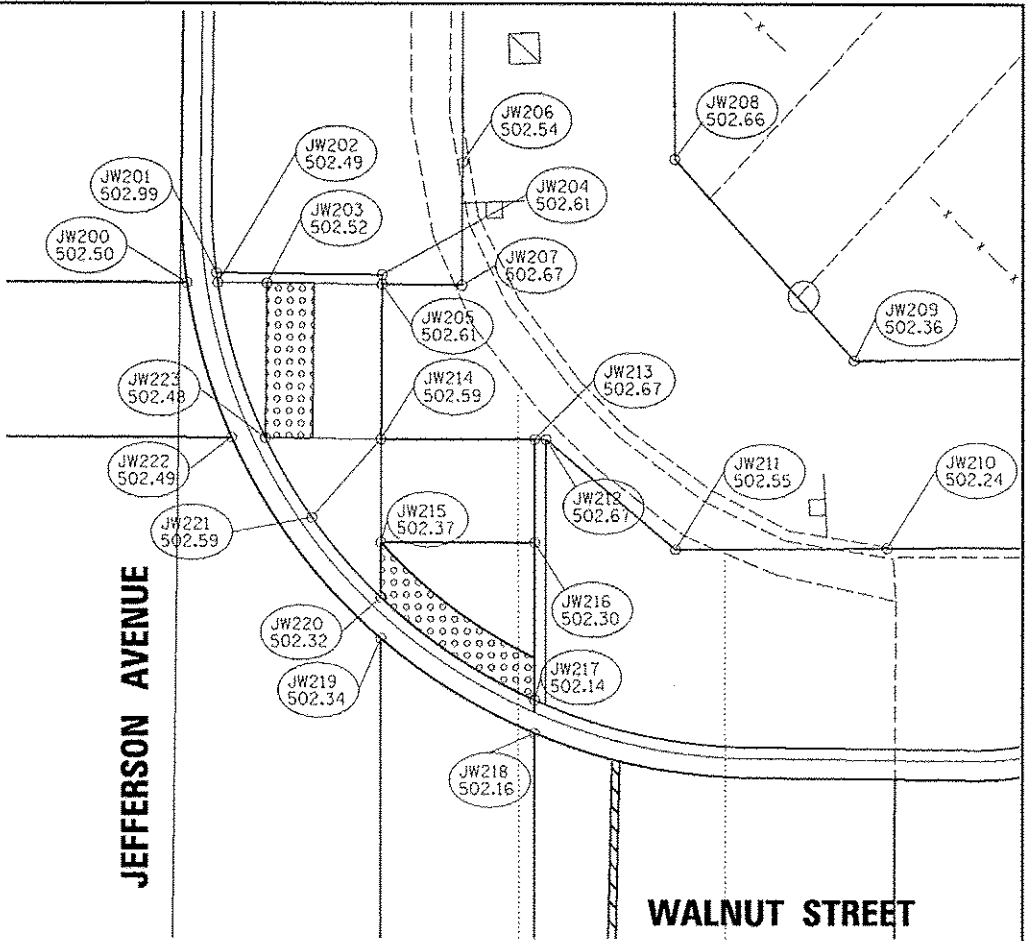
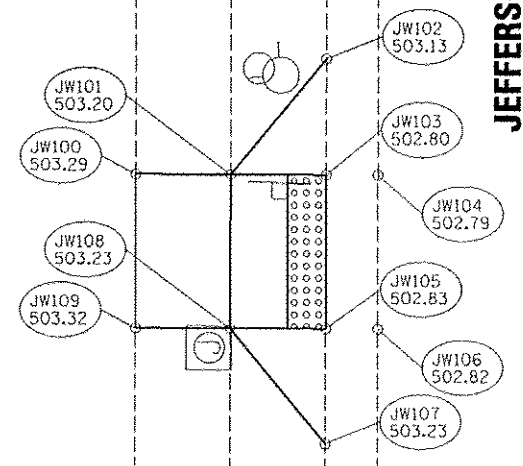


JEFFERSON AVENUE AND WALNUT STREET INTERSECTION
NORTH SIDEWALK RAMP GRADES

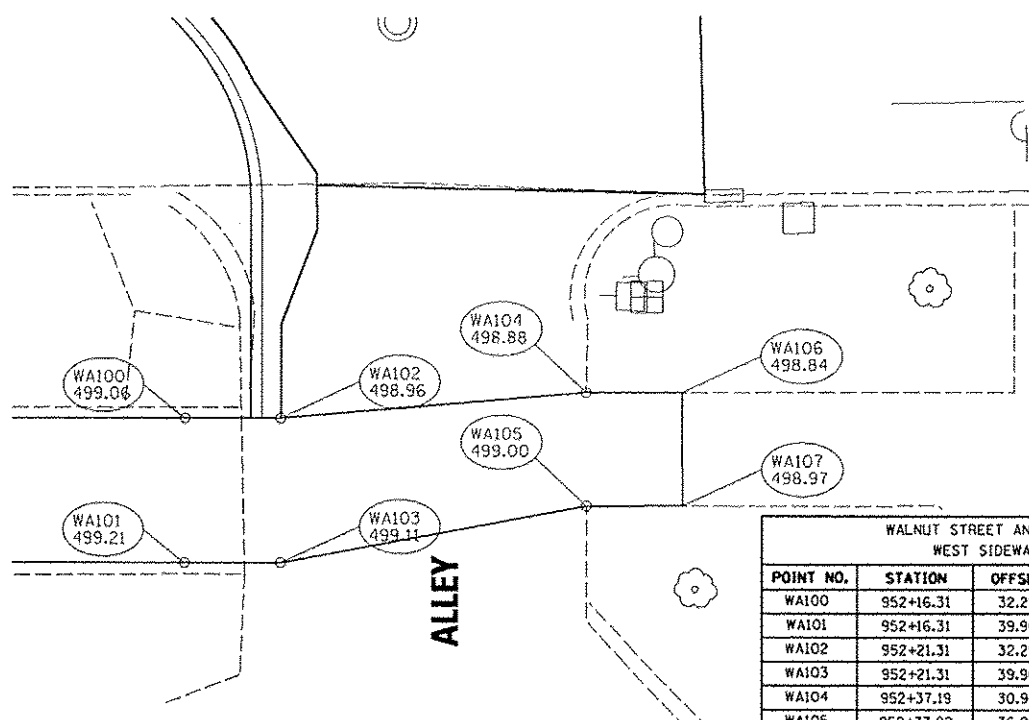
POINT NO.	STATION	OFFSET	SIDE	ELEVATION	LOCATION
JW100	263+77.57	38.61	LT	503.29	SW
JW101	263+77.66	33.65	LT	503.20	SW
JW102	263+63.75	28.78	LT	503.13	TOC
JW103	263+77.75	28.67	LT	502.80	SW
JW104	263+77.79	25.99	LT	502.79	CW
JW105	263+69.75	28.53	LT	502.83	SW
JW106	263+69.80	25.84	LT	502.82	CW
JW107	263+63.75	28.42	LT	503.23	TOC
JW108	263+69.66	33.51	LT	503.23	SW
JW109	263+69.57	38.46	LT	503.32	SW

JEFFERSON AVENUE AND WALNUT STREET INTERSECTION
EAST SIDEWALK RAMP GRADES

POINT NO.	STATION	OFFSET	SIDE	ELEVATION	LOCATION
JW200	950+13.52	41.87	LT	502.50	CW
JW201	950+15.05	42.37	LT	502.99	TOC
JW202	950+15.12	41.86	LT	502.49	SW
JW203	950+17.69	41.84	LT	502.52	SW
JW204	950+23.69	42.28	LT	502.61	TOC
JW205	950+23.68	41.78	LT	502.61	SW
JW206	950+27.86	48.06	LT	502.54	SW
JW207	950+27.84	41.73	LT	502.67	SW
JW208	950+38.93	48.25	LT	502.66	SW
JW209	950+48.27	37.86	LT	502.36	SW
JW210	950+50.00	28.14	LT	502.24	SW
JW211	950+38.98	28.06	LT	502.55	SW
JW212	950+32.21	33.78	LT	502.67	TOC
JW213	950+31.63	33.78	LT	502.67	SW
JW214	950+23.63	33.78	LT	502.59	SW
JW215	950+23.63	28.42	LT	502.37	SW
JW216	950+31.63	28.42	LT	502.30	SW
JW217	950+31.63	20.20	LT	502.14	SW
JW218	950+31.63	18.48	LT	502.16	CW
JW219	950+23.63	23.42	LT	502.34	CW
JW220	950+23.63	25.56	LT	502.32	SW
JW221	950+20.04	29.71	LT	502.59	TOC
JW222	950+15.85	33.86	LT	502.49	CW
JW223	950+17.60	33.84	LT	502.48	SW



EOP	= EDGE OF PAVEMENT
BOC	=BACK OF CURB
SW	=SIDEWALK
TOC	=TOP OF CURB
CW	=CROSSWALK

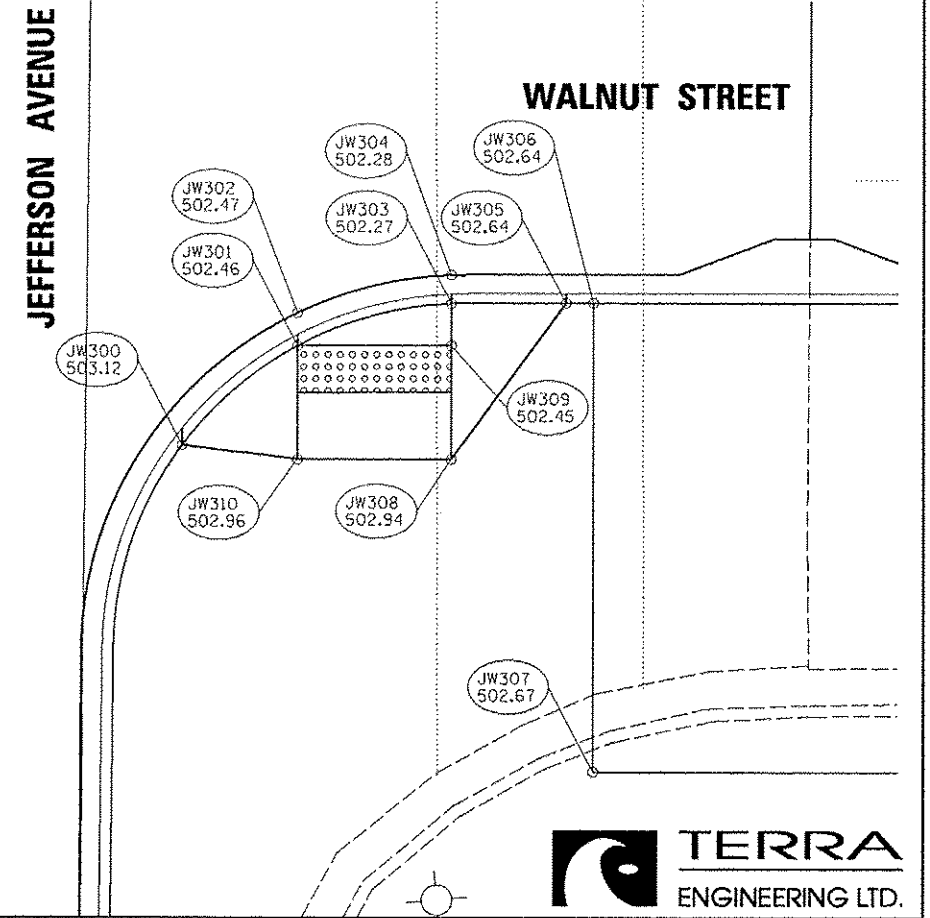


WALNUT STREET AND ALLEY INTERSECTION
WEST SIDEWALK RAMP GRADES

POINT NO.	STATION	OFFSET	SIDE	ELEVATION	LOCATION
WA100	952+16.31	32.29	RT	499.06	SW
WA101	952+16.31	39.96	RT	499.21	SW
WA102	952+21.31	32.29	RT	498.96	SW
WA103	952+21.31	39.96	RT	499.11	SW
WA104	952+37.19	30.92	RT	498.88	SW
WA105	952+37.22	36.92	RT	499.00	SW
WA106	952+42.19	30.91	RT	498.84	SW
WA107	952+42.22	36.92	RT	498.97	SW

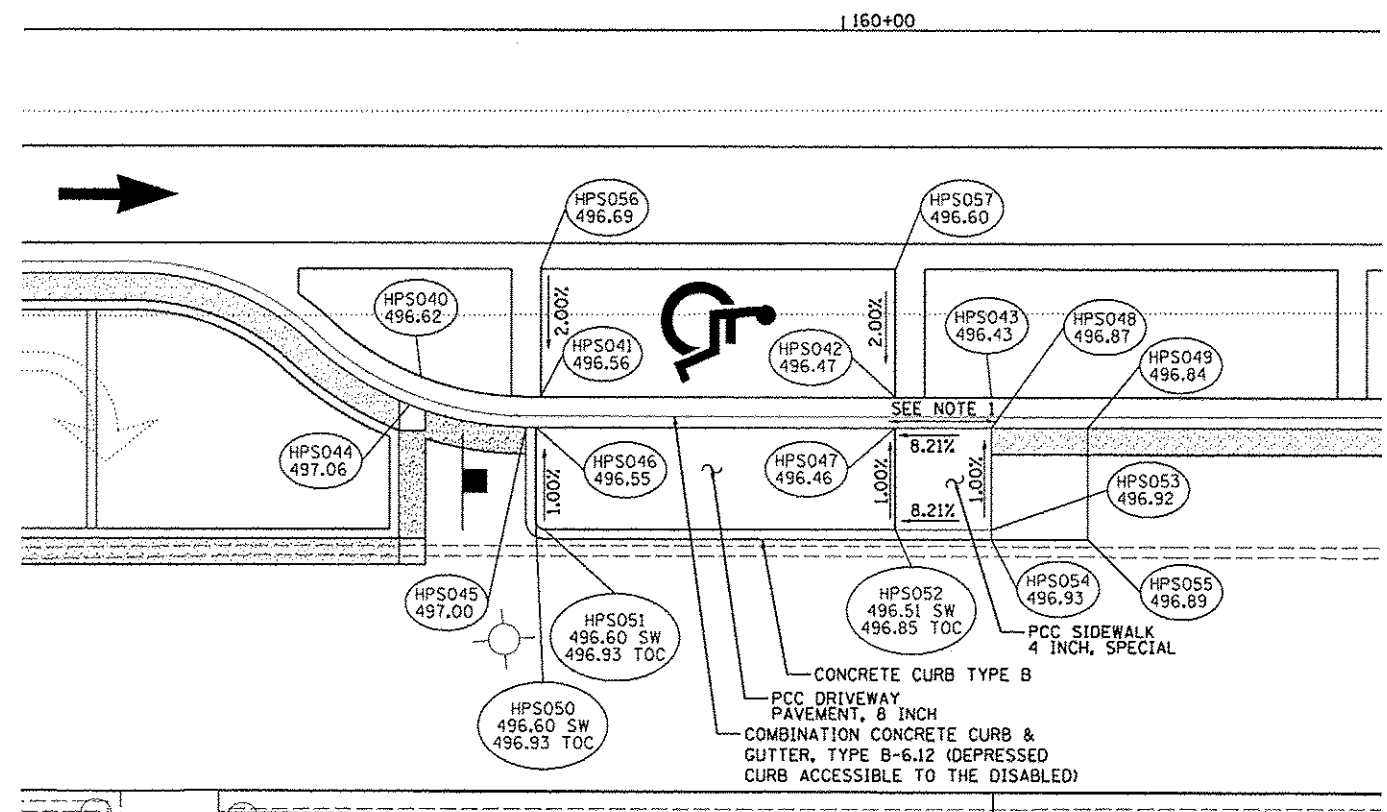
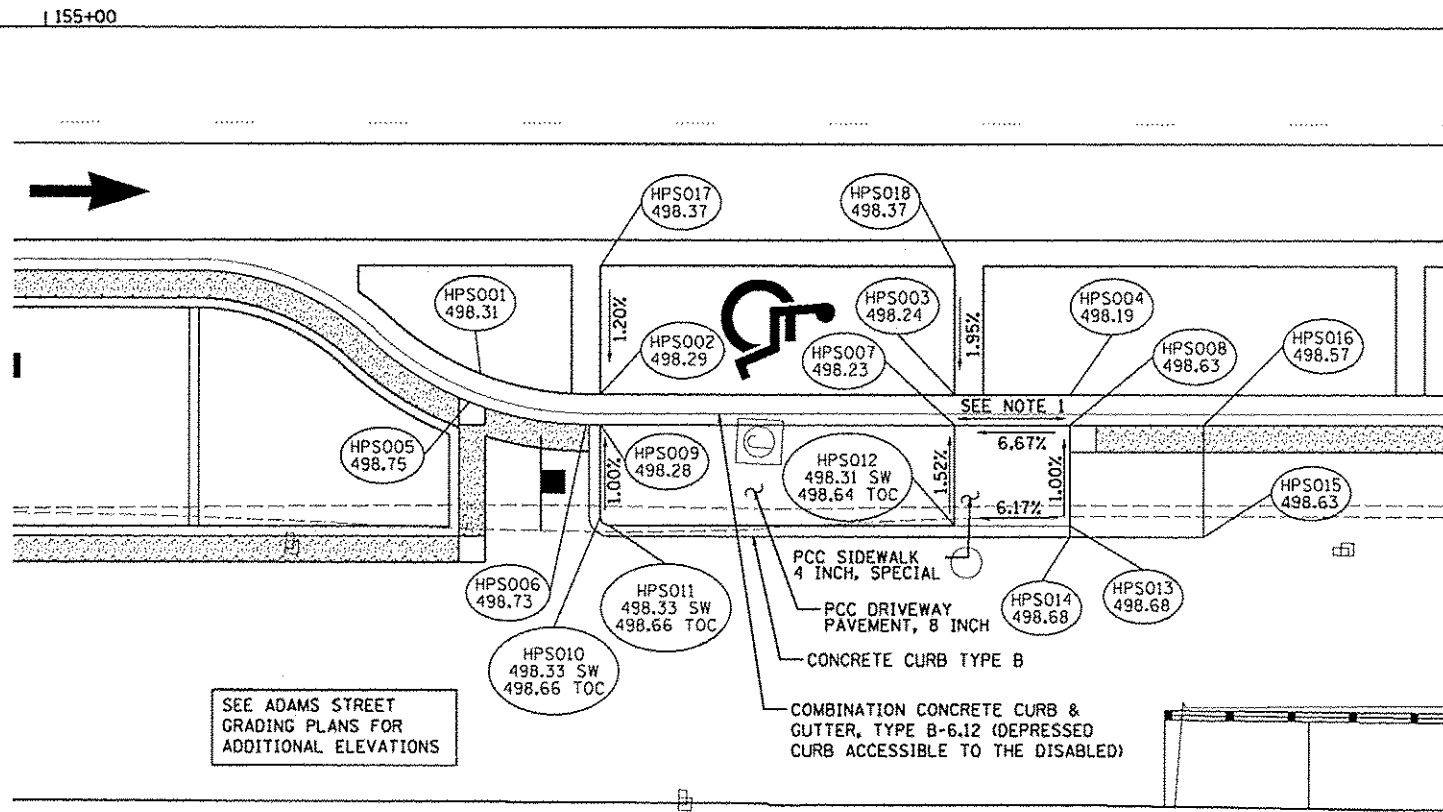
JEFFERSON AVENUE AND WALNUT STREET INTERSECTION
SOUTH SIDEWALK RAMP GRADES

POINT NO.	STATION	OFFSET	SIDE	ELEVATION	LOCATION
JW300	950+17.63	15.03	RT	503.12	TOC
JW301	950+23.63	9.77	RT	502.46	SW
JW302	950+23.63	8.03	RT	502.47	CW
JW303	950+31.63	7.53	RT	502.27	SW
JW304	950+31.63	6.03	RT	502.28	CW
JW305	950+37.63	7.51	RT	502.64	TOC
JW306	950+39.04	7.51	RT	502.64	TOC
JW307	950+39.05	32.34	RT	502.67	SW
JW308	950+31.63	15.77	RT	502.94	SW
JW309	950+31.64	9.76	RT	502.45	SW
JW310	950+23.63	15.77	RT	502.96	SW



ADAMS STREET (155+22 TO 155+60 RT.)

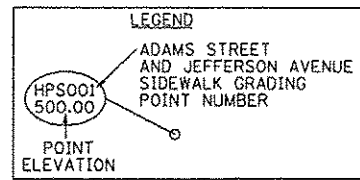
ADAMS STREET (159+77 TO 160+13 RT.)



SEE ADAMS STREET GRADING PLANS FOR ADDITIONAL ELEVATIONS

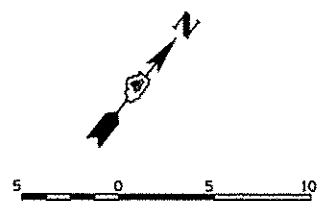
SEE NOTE 1

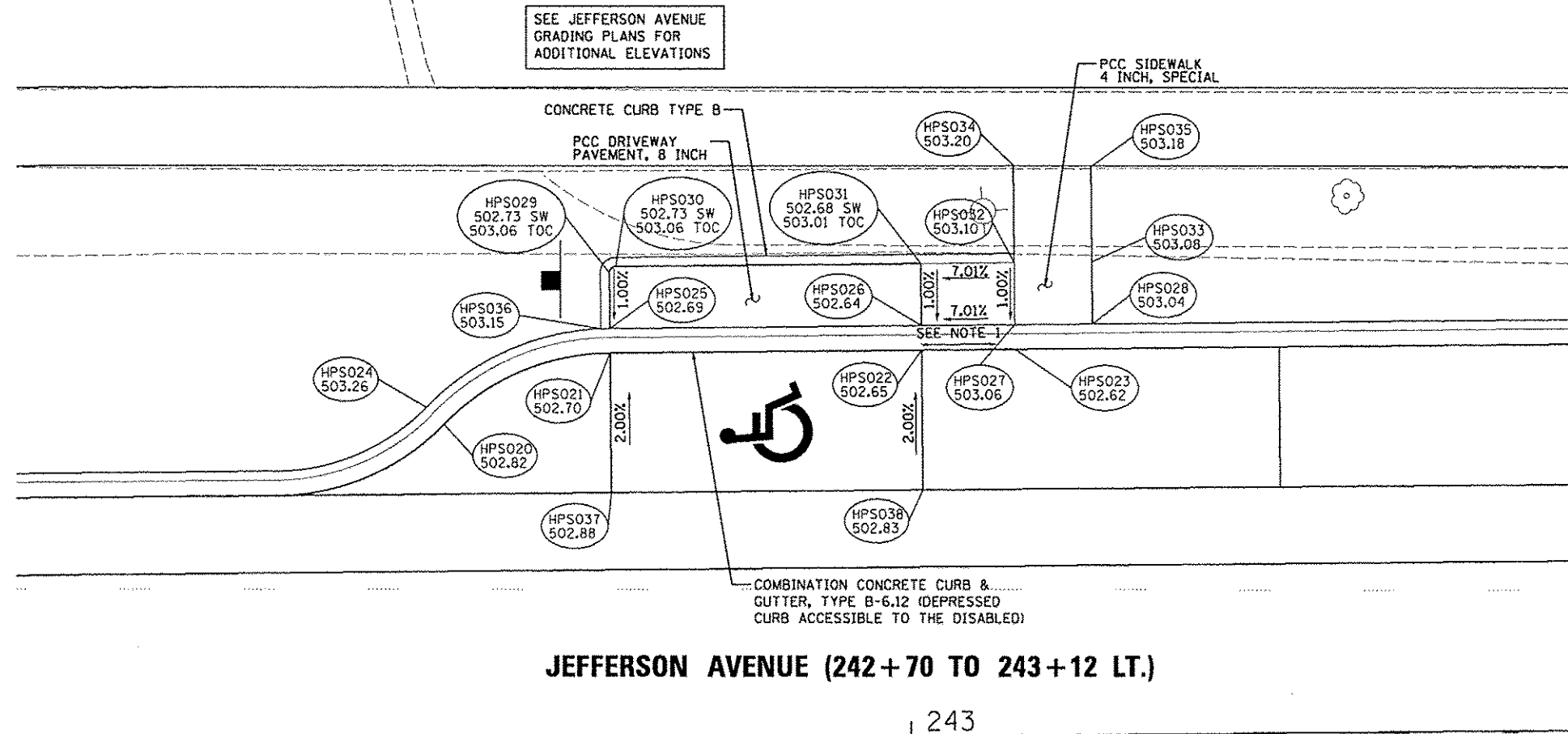
ADAMS STREET HANDICAP PARKING GRADES						
POINT NO.	STATION	OFFSET	SIDE	ELEVATION	LOCATION	ELEVATION
HPS001	155+22.60	17.95	RT	498.31	EOP	
HPS002	155+28.87	19.00	RT	498.29	EOP	
HPS003	155+47.37	19.00	RT	498.24	EOP	
HPS004	155+53.37	19.00	RT	498.19	EOP	
HPS005	155+22.02	19.42	RT	498.75	BOC	
HPS006	155+28.12	20.58	RT	498.73	BOC	
HPS007	155+47.37	20.58	RT	498.23	BOC	
HPS008	155+53.37	20.58	RT	498.63	BOC	
HPS009	155+28.87	20.58	RT	498.28	SW/TOC	
HPS010	155+28.87	25.41	RT	498.33	SW	498.66 TOC
HPS011	155+29.28	25.83	RT	498.33	SW	498.66 TOC
HPS012	155+47.37	25.83	RT	498.10	SW	498.64 TOC
HPS013	155+53.37	25.83	RT	498.68	SW	
HPS014	155+53.37	26.41	RT	498.68	SW	
HPS015	155+60.34	26.41	RT	498.63	SW	
HPS016	155+60.34	20.58	RT	498.57	SW	
HPS017	155+28.87	12.33	RT	498.37	SW	
HPS018	155+47.37	12.33	RT	498.37	SW	



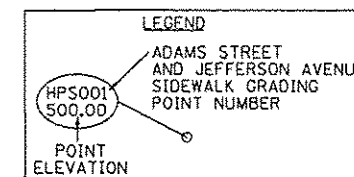
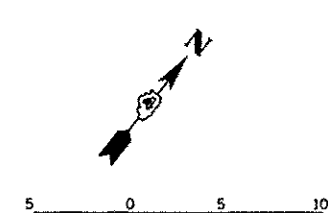
NOTES:
1. TRANSITION FROM DEPRESSED CURB TO FULL HEIGHT ALONG LENGTH OF RAMP.

ADAMS STREET HANDICAP PARKING GRADES							
POINT NO.	STATION	OFFSET	SIDE	ELEVATION	LOCATION	ELEVATION	LOCATION
HPS040	159+78.02	17.96	RT	496.62	EOP		
HPS041	159+84.25	19.00	RT	496.56	EOP		
HPS042	160+02.75	19.00	RT	496.47	EOP		
HPS043	160+07.75	19.00	RT	496.43	EOP		
HPS044	159+77.45	19.44	RT	497.06	BOC		
HPS045	159+83.50	20.58	RT	497.00	BOC		
HPS046	159+84.00	20.58	RT	496.55	BOC		
HPS047	160+02.75	20.58	RT	496.46	BOC		
HPS048	160+07.75	20.58	RT	496.87	BOC		
HPS049	160+12.75	20.58	RT	496.84	BOC		
HPS050	159+84.00	25.50	RT	496.60	SW	496.93	TOC
HPS051	159+84.42	25.91	RT	496.60	SW	496.93	TOC
HPS052	160+02.75	25.91	RT	496.51	SW	496.85	TOC
HPS053	160+07.75	25.91	RT	496.92	SW		
HPS054	160+07.75	26.41	RT	496.93	SW		
HPS055	160+12.75	26.41	RT	496.89	SW		
HPS056	159+84.25	12.33	RT	496.69	EOP		
HPS057	160+02.75	12.33	RT	496.60	EOP		





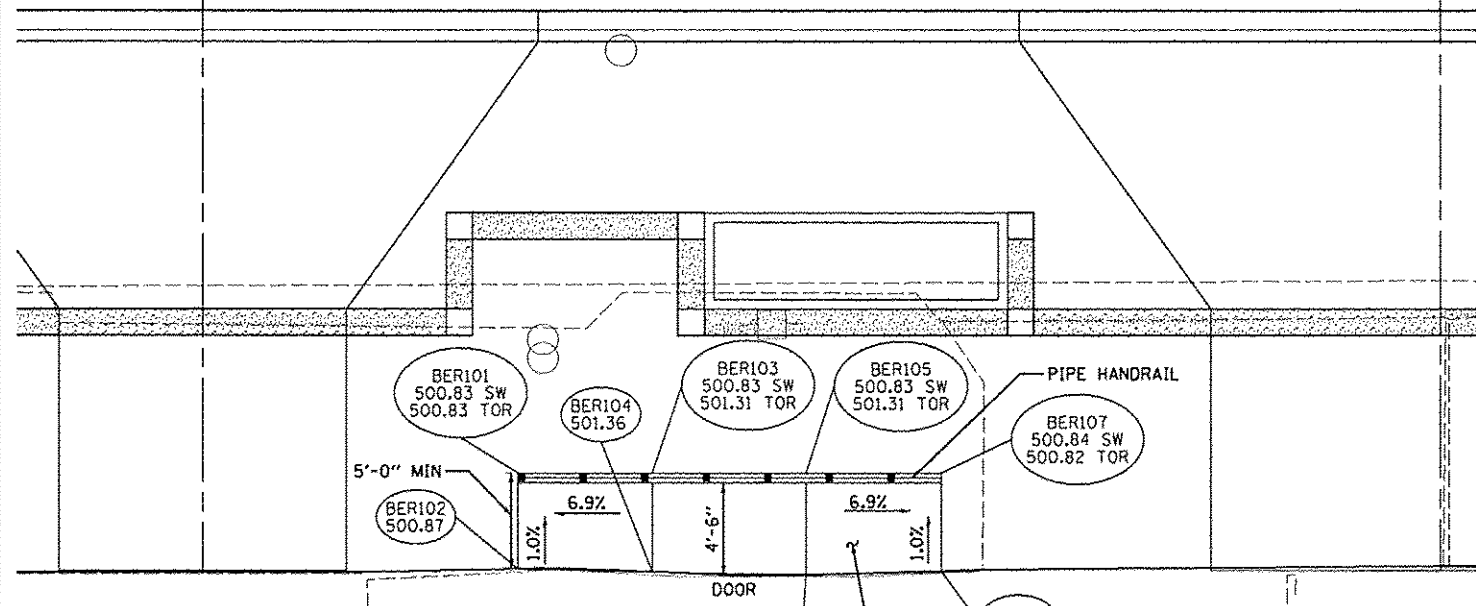
JEFFERSON AVENUE HANDICAP PARKING GRADES							
POINT NO.	STATION	OFFSET	SIDE	ELEVATION	LOCATION	ELEVATION	LOCATION
HPS020	242+70.18	20.50	LT	502.82	EOP		
HPS021	242+80.89	25.00	LT	502.70	EOP		
HPS022	243+00.89	25.00	LT	502.65	EOP		
HPS023	243+06.89	25.00	LT	502.62	EOP		
HPS024	242+69.05	21.61	LT	503.26	BOC		
HPS025	242+80.89	26.58	LT	502.69	TOC		
HPS026	243+00.89	26.58	LT	502.64	BOC		
HPS027	243+06.89	26.58	LT	503.06	BOC		
HPS028	243+11.89	26.58	LT	503.04	BOC		
HPS029	242+80.89	30.17	LT	503.06	SW	502.73	TOC
HPS030	242+81.31	30.58	LT	503.06	SW	502.73	TOC
HPS031	243+00.89	30.58	LT	503.01	SW	502.68	TOC
HPS032	243+06.89	30.58	LT	503.10	SW		
HPS033	243+11.89	30.58	LT	503.08	SW		
HPS034	243+06.95	36.77	LT	503.20	SW		
HPS035	243+11.95	36.72	LT	503.18	SW		
HPS036	242+80.31	26.57	LT	503.15	SW		
HPS037	242+80.89	16.00	LT	502.88	EOP		
HPS038	243+00.89	16.00	LT	502.83	EOP		
			TOC	=	TOP OF CURB		
			SW	=	SIDEWALK		
			EOP	=	EDGE OF PAVEMENT		
			BOC	=	BACK OF CURB		



NOTES:
1. TRANSITION FROM DEPRESSED CURB TO FULL HEIGHT ALONG LENGTH OF RAMP.



ADAMS STREET (STA. 147+00 TO STA. 147+25 RT.)

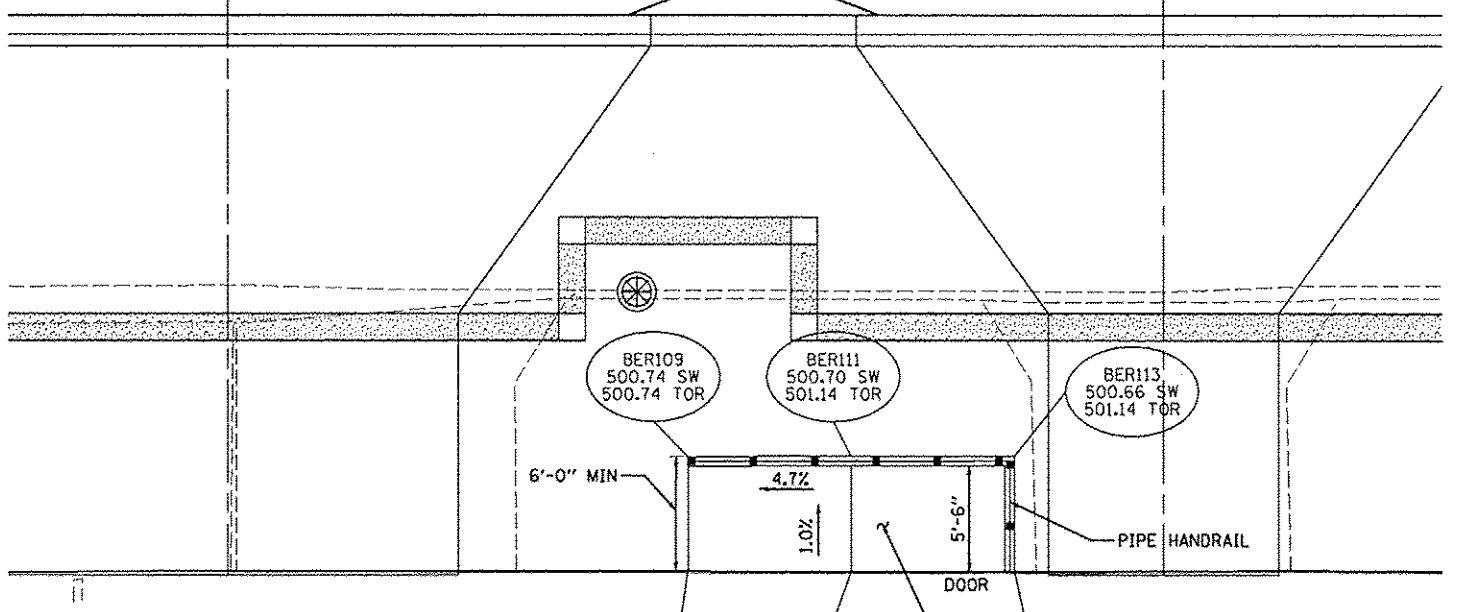


ADAMS STREET BUILDING ENTRANCE RAMP GRADES							
POINT NO.	STATION	OFFSET	SIDE	ELEVATION	LOCATION	ELEVATION	LOCATION
BER101	147+03.17	34.94	RT	500.83	TOR	500.83	SW
BER102	147+03.17	39.94	RT	500.87	TOR		
BER103	147+10.17	34.94	RT	501.31	TOR	500.83	SW
BER104	147+10.17	40.11	RT	501.36	TOR		
BER105	147+18.17	34.94	RT	501.31	TOR	500.83	SW
BER106	147+18.17	40.25	RT	501.36	TOR		
BER107	147+25.17	34.94	RT	500.82	TOR	500.84	SW
BER108	147+25.17	40.06	RT	500.87	TOR		

SIDEWALK, SPECIAL
(SEE BUILDING ENTRANCE
RAMP CONSTRUCTION DETAILS)

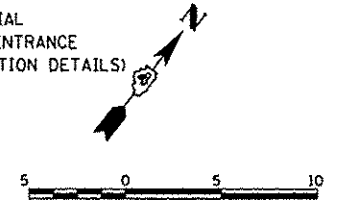
TOR	=	TOP OF RAMP
SW	=	SIDEWALK

ADAMS STREET (STA. 147+80 TO STA. 147+92 RT.)

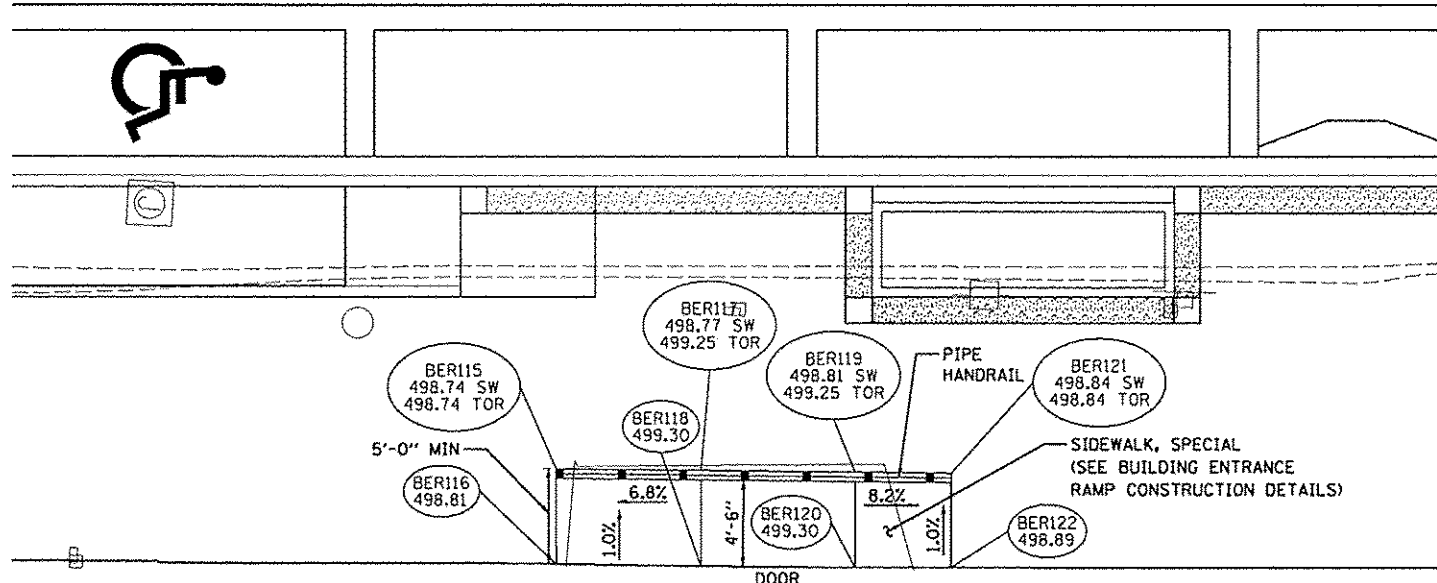


ADAMS STREET BUILDING ENTRANCE RAMP GRADES							
POINT NO.	STATION	OFFSET	SIDE	ELEVATION	LOCATION	ELEVATION	LOCATION
BER109	147+75.15	33.82	RT	500.74	TOR	500.74	SW
BER110	147+75.15	39.83	RT	500.80	TOR		
BER111	147+83.65	33.82	RT	501.14	TOR	500.70	SW
BER112	147+83.65	39.85	RT	501.20	TOR		
BER113	147+92.15	33.82	RT	501.14	TOR	500.66	SW
BER114	147+92.15	39.82	RT	501.20	TOR		

SIDEWALK, SPECIAL
(SEE BUILDING ENTRANCE
RAMP CONSTRUCTION DETAILS)



ADAMS STREET (STA. 155+58 TO STA. 155+79 RT.)

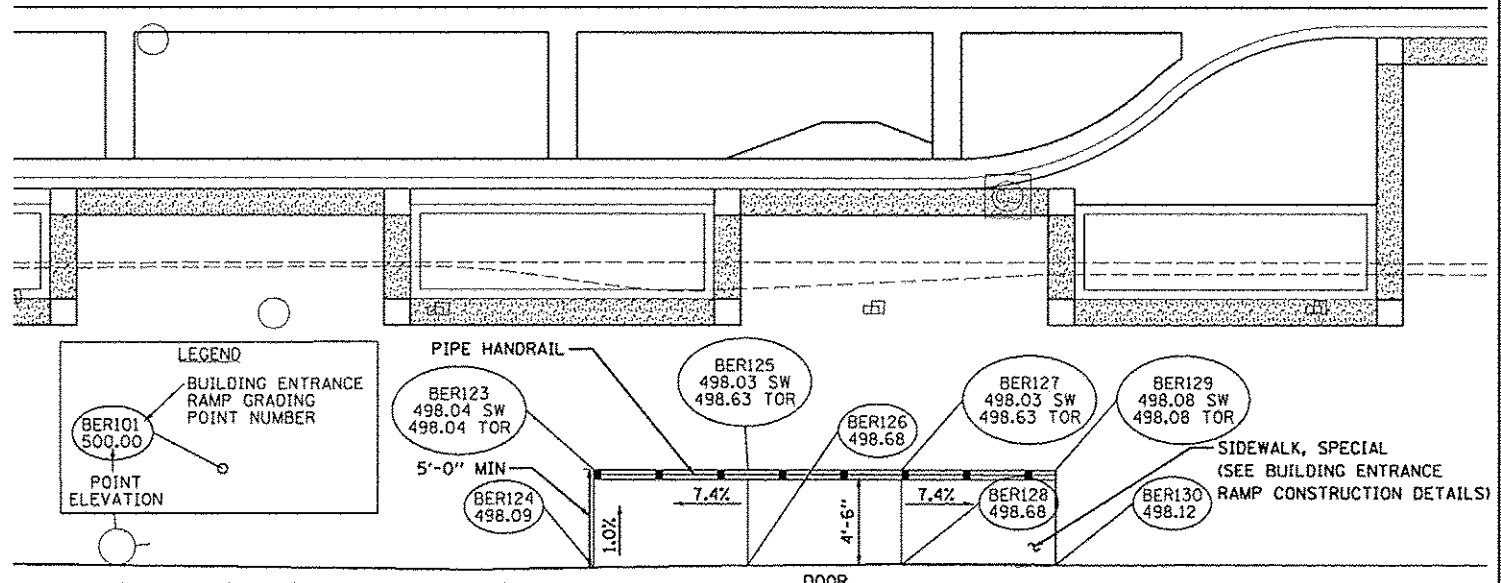


ADAMS STREET BUILDING ENTRANCE RAMP GRADES							
POINT NO.	STATION	OFFSET	SIDE	ELEVATION	LOCATION	ELEVATION	LOCATION
BER115	155+58.34	35.68	RT	498.74	TOR	498.74	SW
BER116	155+58.34	40.56	RT	498.81	TOR		
BER117	155+65.84	35.68	RT	499.25	TOR	498.77	SW
BER118	155+65.84	40.66	RT	499.30	TOR		

ADAMS STREET BUILDING ENTRANCE RAMP GRADES							
POINT NO.	STATION	OFFSET	SIDE	ELEVATION	LOCATION	ELEVATION	LOCATION
BER119	155+73.84	35.68	RT	499.25	TOR	498.81	SW
BER120	155+73.84	40.72	RT	499.30	TOR		
BER121	155+78.84	35.68	RT	498.84	TOR	498.84	SW
BER122	155+78.84	40.73	RT	498.89	TOR		

SIDEWALK, SPECIAL
(SEE BUILDING ENTRANCE
RAMP CONSTRUCTION DETAILS)

ADAMS STREET (STA. 157+56 TO STA. 157+73 RT.)



LEGEND

- BUILDING ENTRANCE RAMP GRADING POINT NUMBER
- POINT ELEVATION

ADAMS STREET BUILDING ENTRANCE RAMP GRADES							
POINT NO.	STATION	OFFSET	SIDE	ELEVATION	LOCATION	ELEVATION	LOCATION
BER123	157+56.75	35.46	RT	498.04	TOR	498.04	SW
BER124	157+56.75	40.62	RT	498.09	TOR		
BER125	157+64.75	35.46	RT	498.63	TOR	498.03	SW
BER126	157+64.75	40.46	RT	498.68	TOR		
BER127	157+72.75	35.46	RT	498.63	TOR	498.03	SW
BER128	157+72.75	40.46	RT	498.66	TOR		

ADAMS STREET BUILDING ENTRANCE RAMP GRADES							
POINT NO.	STATION	OFFSET	SIDE	ELEVATION	LOCATION	ELEVATION	LOCATION
BER129	157+80.75	35.46	RT	498.08	TOR	498.08	SW
BER130	157+80.75	40.46	RT	498.12	TOR		



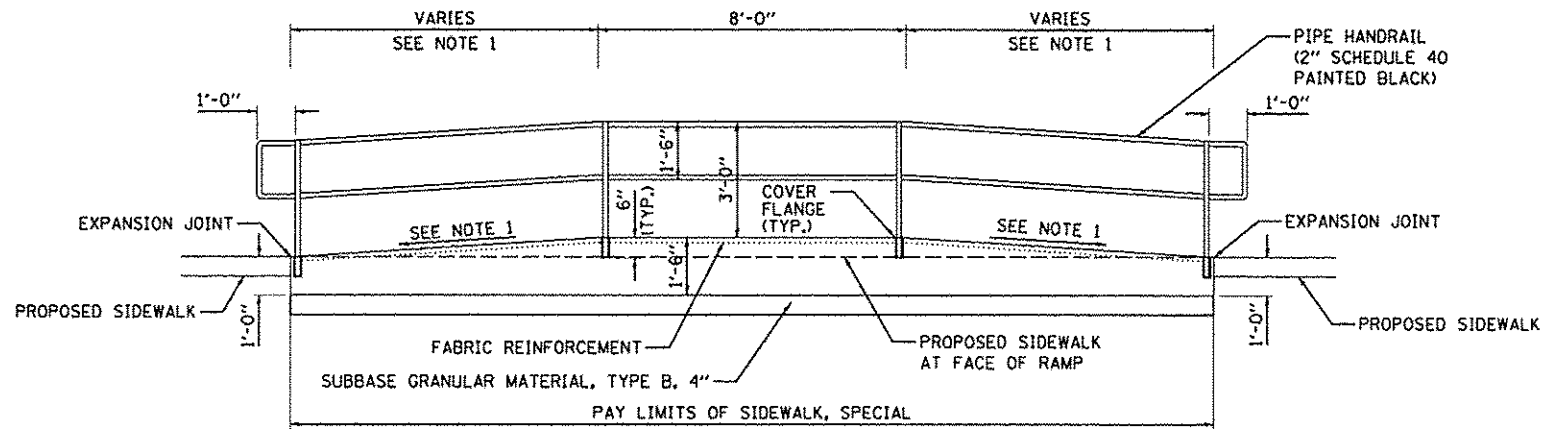
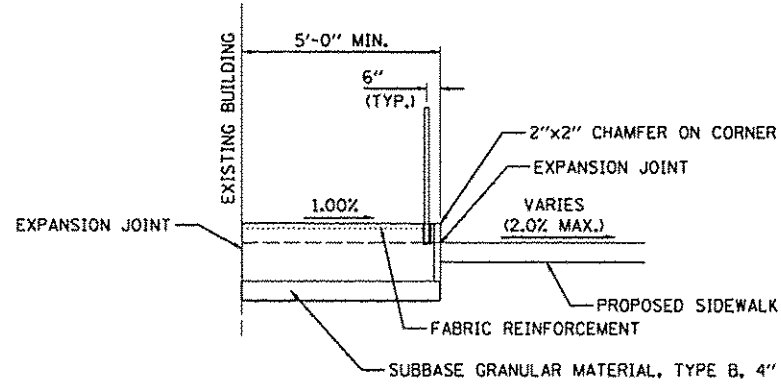
FILE NAME =
USER NAME = manakB198
DESIGNED - DLC
DRAWN - RLA
CHECKED - KNB
DATE - 7/18/12

REVISED -
REVISED -
REVISED -
REVISED -

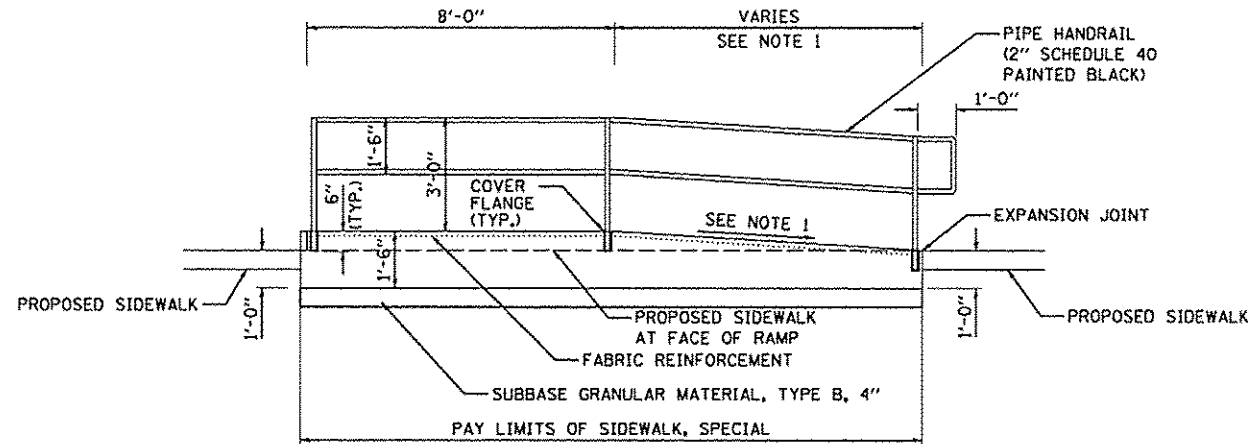
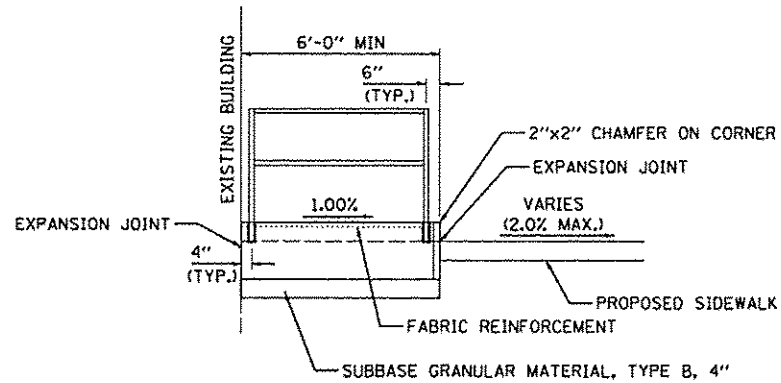
**STATE OF ILLINOIS
DEPARTMENT OF TRANSPORTATION**

**ADAMS STREET
BUILDING ENTRANCE RAMP GRADING DETAILS**
SCALE: 1"=5'
SHEET NO. OF SHEETS STA. TO STA.

F.A.U. RTE. SECTION COUNTY TOTAL SHEETS SHEET NO.
12-00356-01-PV PEORIA 519 407
CONTRACT NO. 89626
ILLINOIS FED. AID PROJECT TIG-50931501



DOUBLE RAMP DETAIL



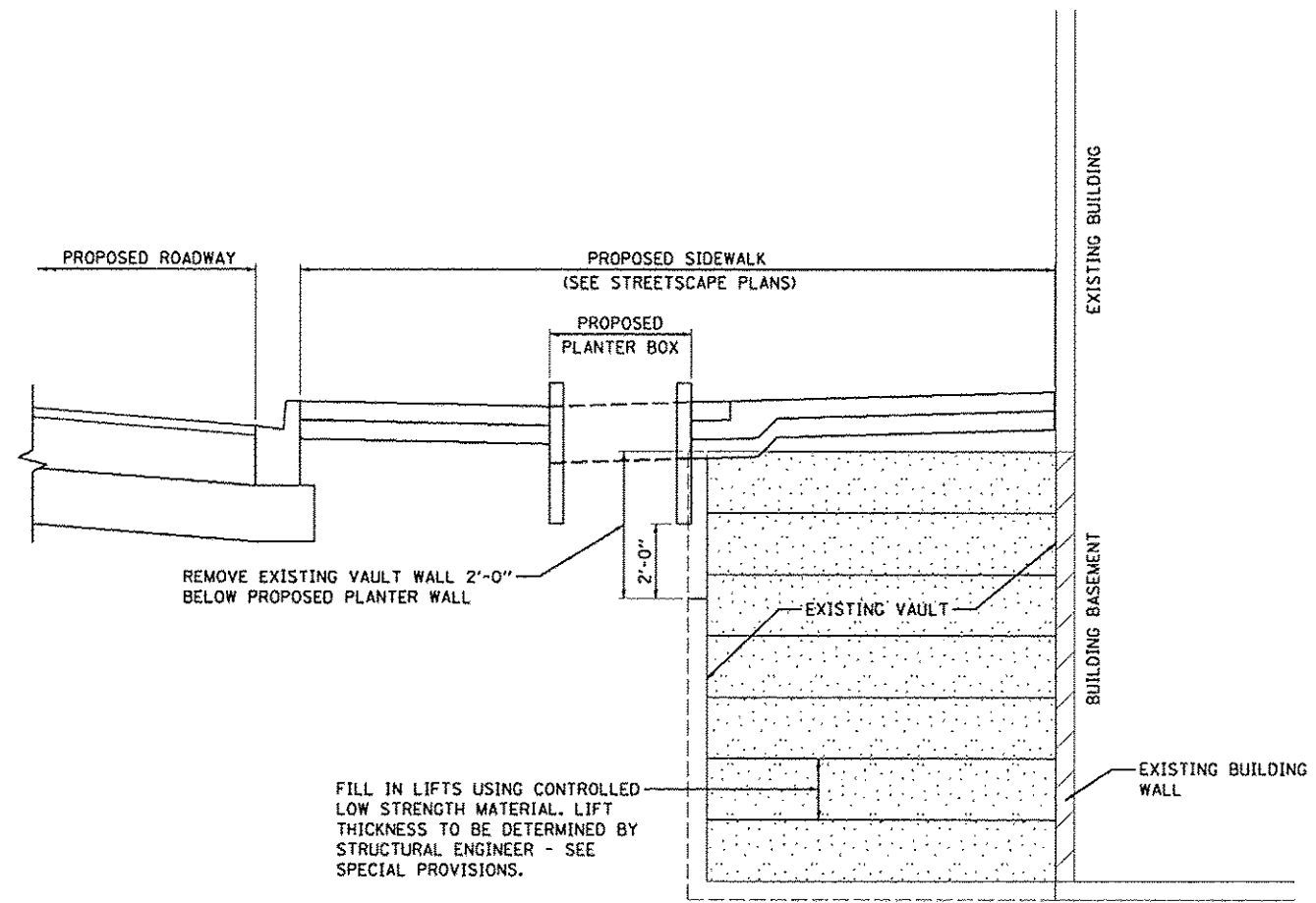
SINGLE RAMP DETAIL

NOTES:

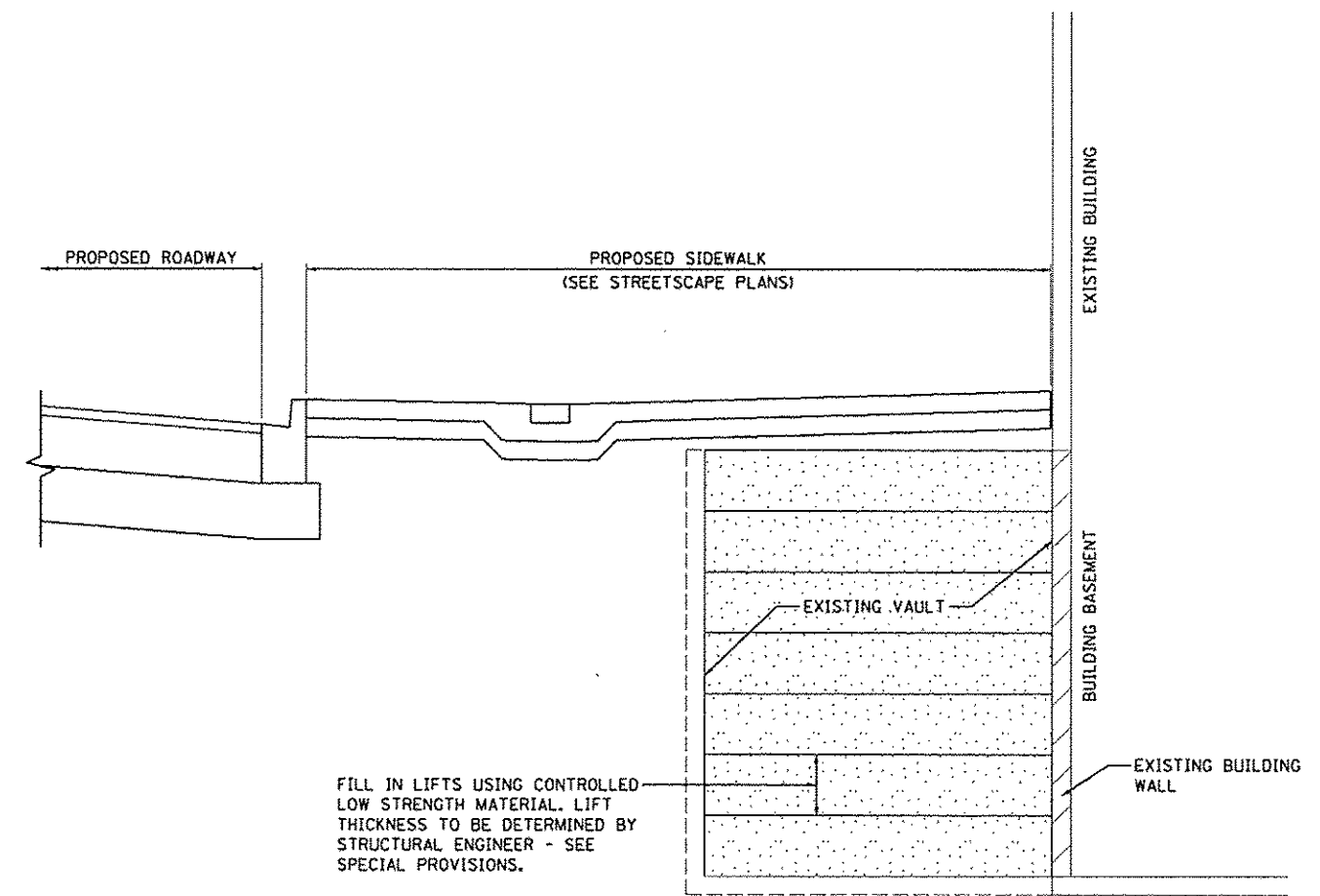
1. SEE ADAMS STREET BUILDING ENTRANCE RAMP GRADING DETAILS FOR ELEVATIONS, SLOPES, AND RAMP LAYOUT.
2. PIPE HANDRAIL SHALL BE IN ACCORDANCE WITH SECTION 509 AND ARTICLE 509.05(d) EXCEPT THAT THE RAILING SHALL BE PAINTED BLACK IN ACCORDANCE WITH SECTION 506.
3. CONCRETE RAMP SHALL BE PAID FOR AS SIDEWALK, SPECIAL, SO FT.
4. RAMP AND HANDRAIL SHALL BE CONSTRUCTED TO THE GENERAL DIMENSIONS SHOWN AND SHALL MEET ALL ADA STANDARDS AND LOCAL BUILDING CODES.
5. THE RAMP SHALL BE CAST IN PLACE USING CLASS SI CONCRETE. THE EDGES OF THE WALKING SURFACE SHALL HAVE A MINIMUM 1/4" RADIUS APPLIED AND THE SURFACE SHALL RECEIVE A "BROOM" FINISH. CARE SHALL BE TAKEN TO PREVENT VOIDS ON THE FORMED FACES OF THE RAMP.
6. EXPANSION JOINTS SHALL BE PLACED BETWEEN THE RAMP AND THE EXISTING BUILDING AND BETWEEN THE RAMP AND THE PROPOSED SIDEWALK.



FILE NAME =	USER NAME = monak01390	DESIGNED - DLC	REVISED -	STATE OF ILLINOIS DEPARTMENT OF TRANSPORTATION	BUILDING ENTRANCE RAMP CONSTRUCTION DETAILS	F.A.U. RTE.	SECTION	COUNTY	TOTAL SHEETS	SHEET NO.
al\pwise-work\do_not_delete\dms73380\04	DL0155-shr-dsca14906.dgn	DRAWN - RLA	REVISED -			12-00356-01-PV	PEORIA	519	408	
PLOT SCALE = 10.0000		CHECKED - KNB	REVISED -			CONTRACT NO. 89626		ILLINOIS FED. AID PROJECT 116-50931581		
PLOT DATE = 07/23/2012		DATE - 7/18/12	REVISED -			SCALE: 1"=5'	SHEET NO. OF SHEETS	STA. TO STA.		



FILLING EXISTING SIDEWALK VAULTS
(EXISTING VAULT WALL CONFLICTS WITH PROPOSED PLANTER)



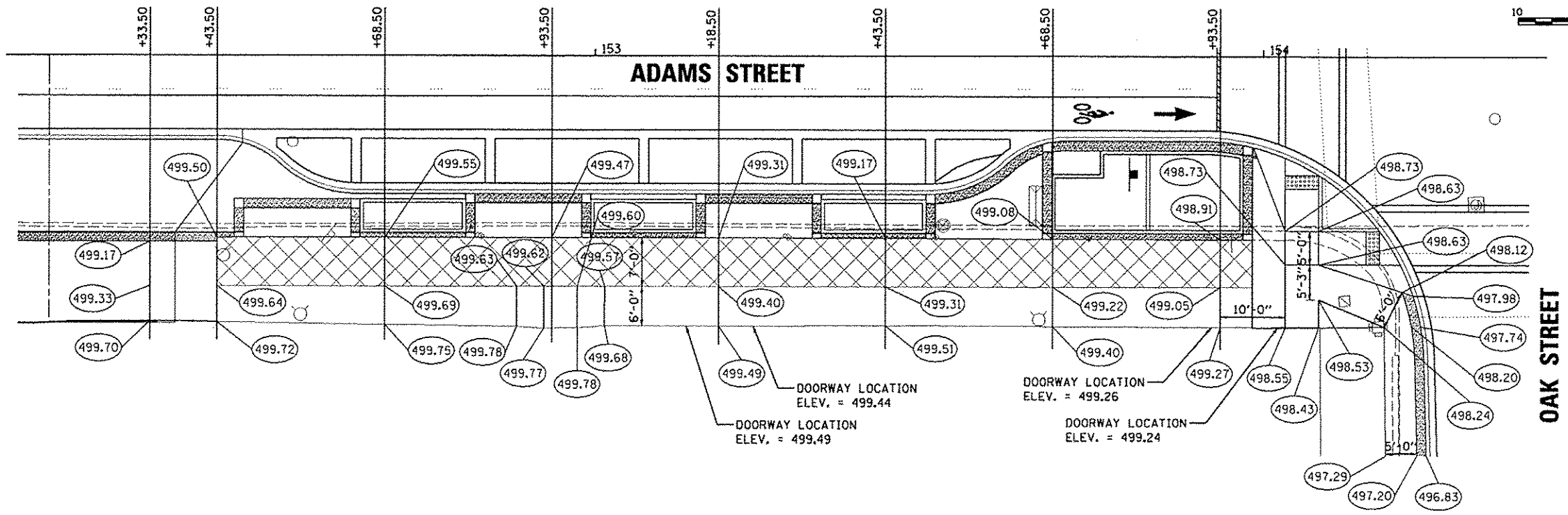
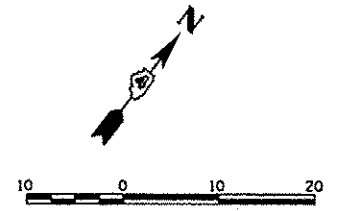
FILLING EXISTING SIDEWALK VAULTS

NOTES:

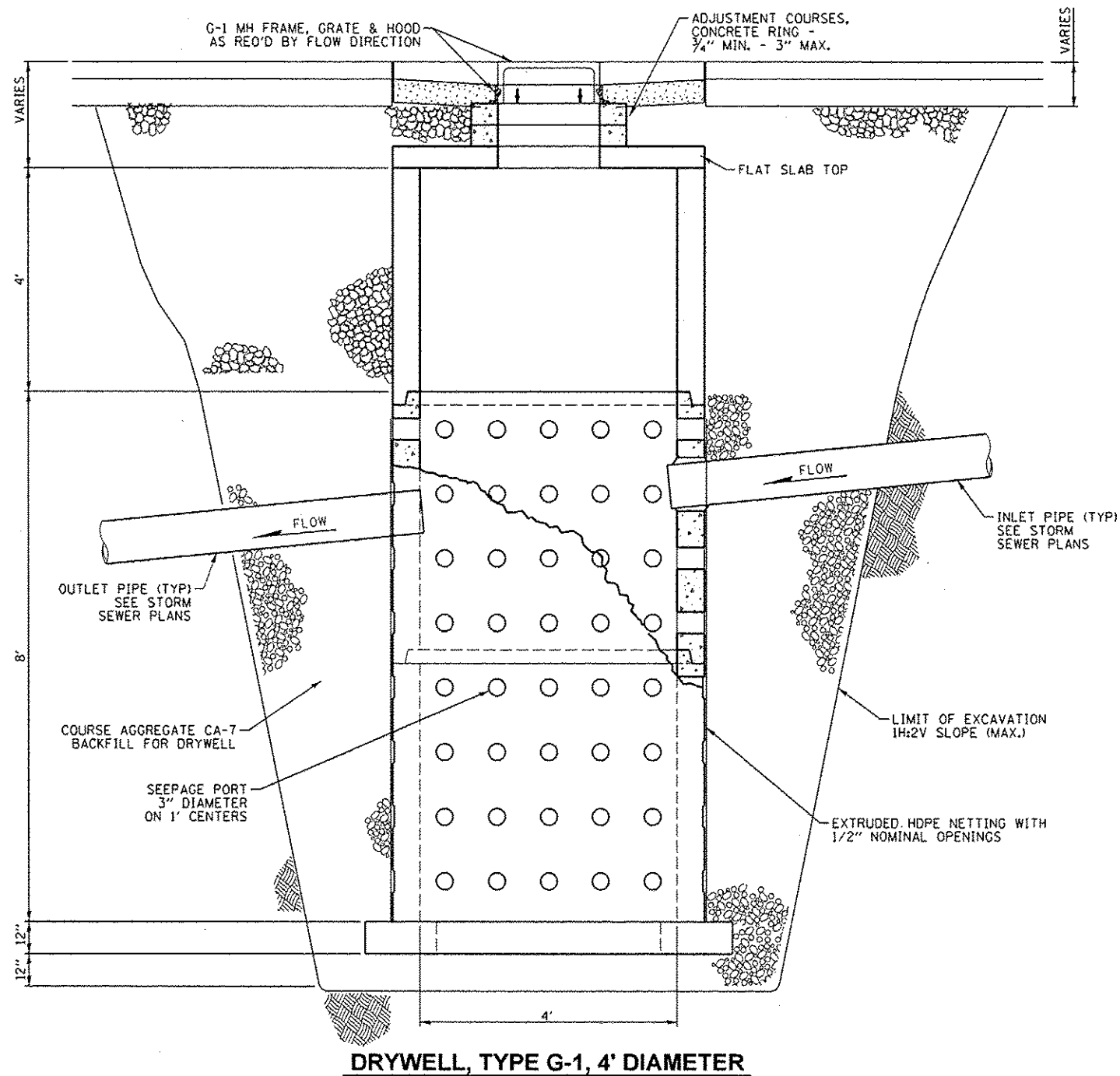
1. PRESENCE, LOCATIONS, AND SIZES OF VAULTS UNDER THE EXISTING SIDEWALKS IS UNKNOWN.
2. SEE SPECIFICATIONS FOR DETAILS ON EVALUATING AND FILLING IN VAULTS.



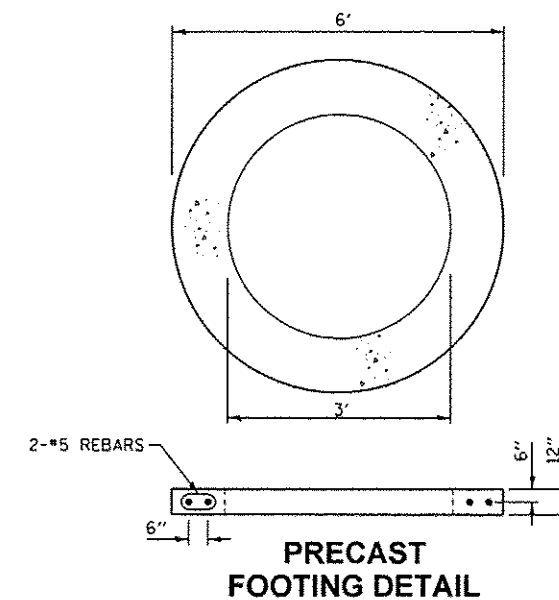
FILE NAME =	USER NAME = monak01390	DESIGNED - DLC	REVISED -	STATE OF ILLINOIS DEPARTMENT OF TRANSPORTATION	STRUCTURAL DETAILS SIDEWALK VAULTS	F.A.U. RTE.	SECTION	COUNTY	TOTAL SHEETS	SHEET NO.
al\pwin.vork\do_not_delete\des73300\04	12.0155-ehs\details\200.dgn	DRAWN - DLC	REVISED -			12-00356-01-PV	PEORIA	519	409	
	PLOT SCALE = 10.0000' / 1" =	CHECKED - MGD	REVISED -			CONTRACT NO. 89626		ILLINOIS FED. AID PROJECT TIG-50931501		
	PLOT DATE = 07/23/2012	DATE - 7/18/12	REVISED -			SCALE: N.T.S.	SHEET NO. OF SHEETS	STA. TO STA.		



FILE NAME *	USER NAME = daws00070	DESIGNED - DLC	REVISED -	STATE OF ILLINOIS DEPARTMENT OF TRANSPORTATION	STRUCTURAL DETAILS ADAMS STREET AND OAK STREET VAULT				F.A.U. RTE.	SECTION	COUNTY	TOTAL SHEETS	SHEET NO.	
or\pwise_work\do_not_delete\dms73388\04	PL0159-shr-detailed202.dgn	DRAWN - DLC	REVISED -		SCALE: N.T.S.	SHEET NO.	OF	SHEETS	STA.	TO STA.	12-00356-01-PV	PEORIA	519	410
	PLOT SCALE = 28.0000' / 1in.	CHECKED - MGD	REVISED -											
	PLOT DATE = 09/23/2012	DATE - 7/18/12	REVISED -											



DRYWELL, TYPE G-1, 4' DIAMETER



FILE NAME =
 c:\pwise\work\do_not_delete\dms73427\100155-sht-detailed-air601.dgn

USER NAME = dms00078
 0155-sht-detailed-air601.dgn
 PLOT SCALE = 10,0000 / 1"
 PLOT DATE = 08/24/2012

DESIGNED - RBL
 DRAWN - JTC
 CHECKED - RDY
 DATE - 7/18/12

REVISED -
 REVISED -
 REVISED -
 REVISED -

**STATE OF ILLINOIS
 DEPARTMENT OF TRANSPORTATION**

**TIGER II - WAREHOUSE DISTRICT
 DRYWELL DETAILS**

SCALE: N.T.S. SHEET NO. OF SHEETS STA. TO STA.

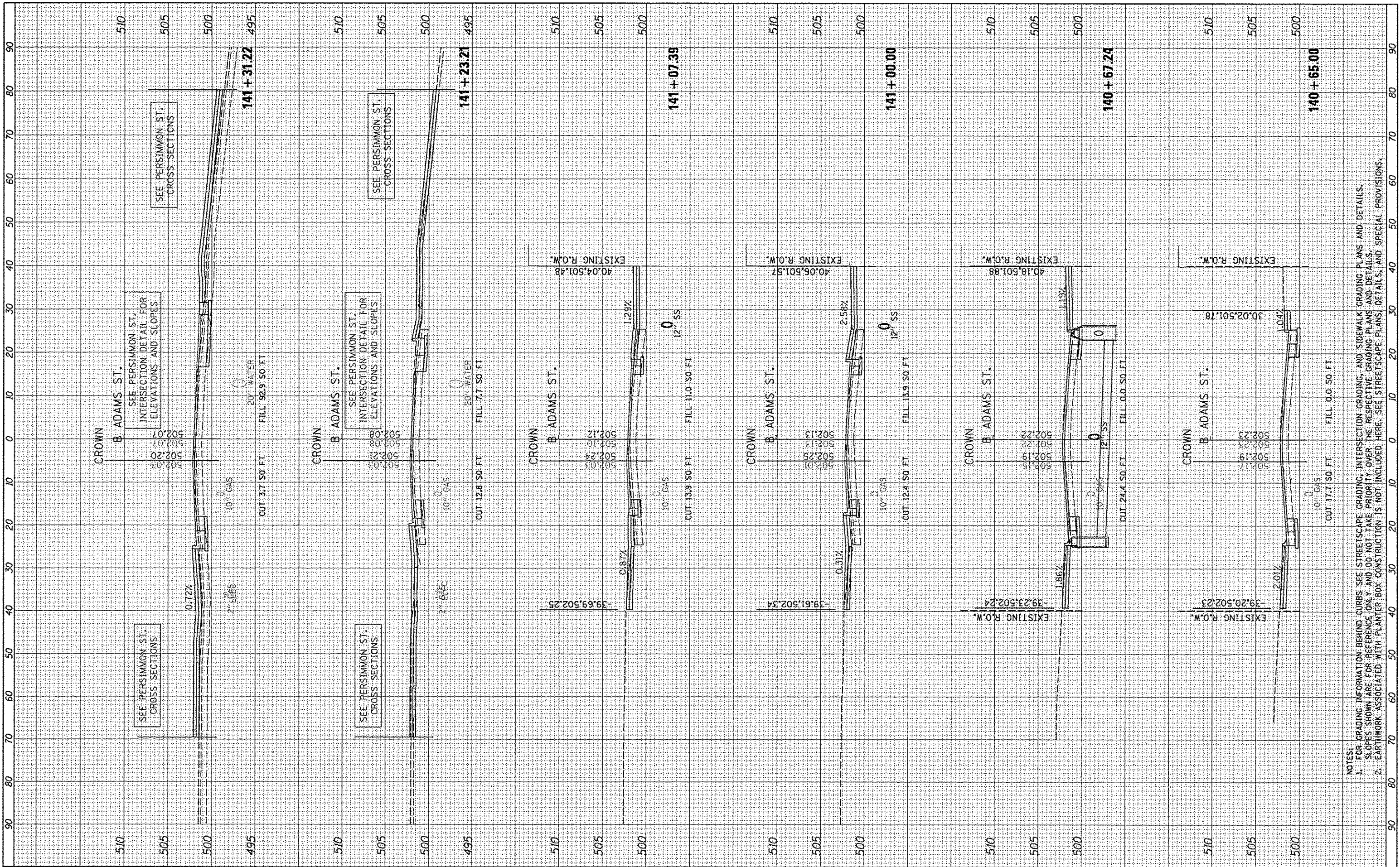
F.A.U. RTE.	SECTION	COUNTY	TOTAL SHEETS	SHEET NO.
	12-00356-01-PV	PEORIA	519	411
CONTRACT NO. 89626				
ILLINOIS FED. AID PROJECT TIC-50931581				

Farnsworth
 GROUP
 7707 N. KNOXVALE AVE, SUITE 100
 PEORIA, ILLINOIS 61614
 (309) 680-0888 / (309) 680-0820 Fax
 www.far.com

FINAL SURVEY	BY	DATE
NOTED		
REVISIONS		
DATE		
BY		



ORIGINAL SURVEY	BY	DATE
NOTED		
REVISIONS		
DATE		
BY		



FILE NAME *
 c:\p1\work\do_not_delete\dmx73380\0410\0155

USER NAME * kovan0101
 sht-rash101.dgn
 PLOT SCALE = 20.0000 1/2 in.
 PLOT DATE = 07/23/2012

DESIGNED - DLC
 DRAWN - DLC
 CHECKED - KNB
 DATE - 7/18/12

REVISED -
 REVISED -
 REVISED -
 REVISED -

**STATE OF ILLINOIS
 DEPARTMENT OF TRANSPORTATION**

ADAMS STREET
 CROSS SECTIONS
 SCALE: N/A SHEET NO. OF SHEETS STA. 140+65.00 TO STA. 141+31.22

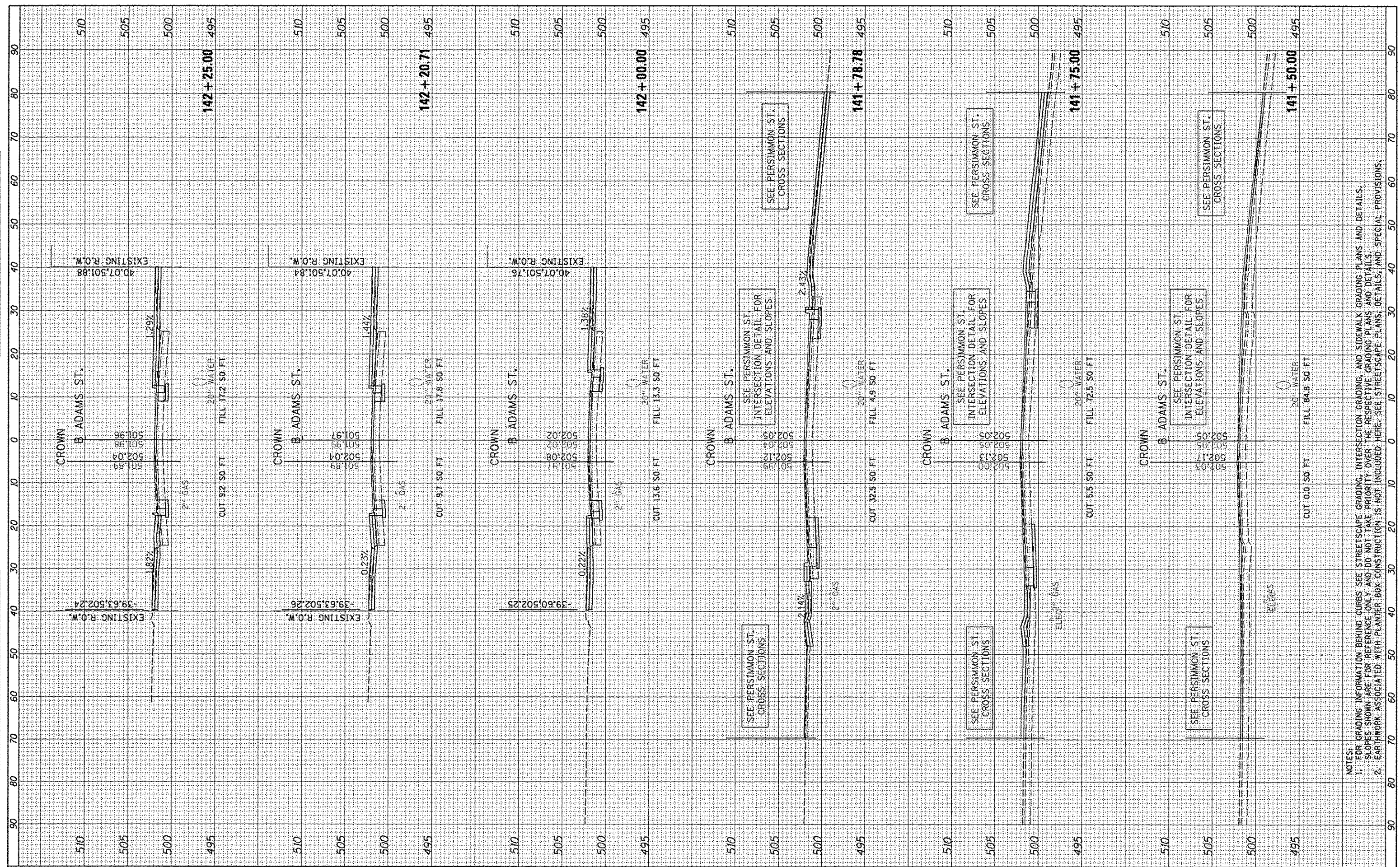
F.A.U. RTE.	SECTION	COUNTY	TOTAL SHEETS	SHEET NO.
	12-00356-01-PV	PEORIA	519	412
CONTRACT NO. 89626				
ILLINOIS FED. AID PROJECT TIG-509315B1				

NOTES:
 1. FOR GRADING INFORMATION BEHIND CURBS SEE STREETSCAPE GRADING, INTERSECTION GRADING, AND SIDEWALK GRADING PLANS AND DETAILS. SLOPES SHOWN ARE FOR REFERENCE ONLY AND DO NOT TAKE PRIORITY OVER THE RESPECTIVE GRADING PLANS AND DETAILS.
 2. EARTHWORK ASSOCIATED WITH PLANTER BOX CONSTRUCTION IS NOT INCLUDED HERE, SEE STREETSCAPE PLANS, DETAILS, AND SPECIAL PROVISIONS.



FINAL SURVEY	BY	DATE
NOTED		
NOTE BOOK		
NO.		

ORIGINAL SURVEY	BY	DATE
NOTED		
NOTE BOOK		
NO.		



FILE NAME = c:\p1110_work\do_not_delete\dms73300\0410L0155
 USER NAME = kovani011
 DRAWN - DLC
 CHECKED - KNB
 DATE - 7/18/12

DESIGNED - DLC
 DRAWN - DLC
 CHECKED - KNB
 DATE - 7/18/12

REVISIONS
 REVISED -
 REVISED -
 REVISED -

**STATE OF ILLINOIS
 DEPARTMENT OF TRANSPORTATION**

**ADAMS STREET
 CROSS SECTIONS**
 SCALE: N/A SHEET NO. OF SHEETS STA. 141+50.00 TO STA. 142+25.00

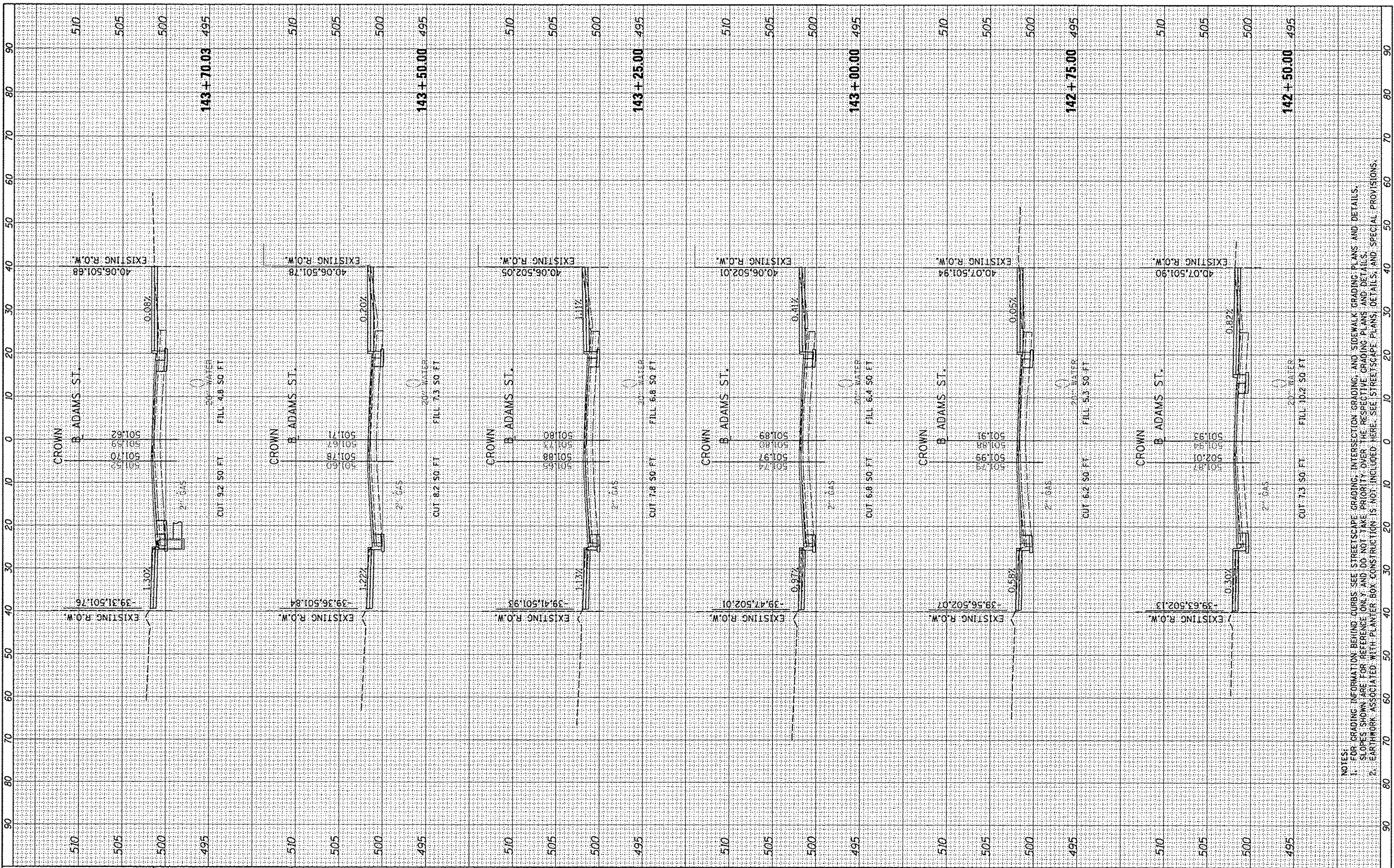
F.A.U. R.T.E.	SECTION	COUNTY	TOTAL SHEETS	SHEET NO.
12	12-00356-01-PV	PEORIA	519	413
CONTRACT NO. 89626			ILLINOIS FED. AID PROJECT TIG-50931581	

NOTES:
 1. FOR GRADING INFORMATION BEHIND CURBS SEE STREETScape, GRADING, INTERSECTION, GRADING, AND SIDEWALK GRADING PLANS AND DETAILS.
 2. SLOPES SHOWN ARE FOR REFERENCE ONLY AND DO NOT TAKE PRIORITY OVER THE RESPECTIVE GRADING PLANS AND DETAILS.
 3. EARTHWORK ASSOCIATED WITH PLANTER BOX CONSTRUCTION IS NOT INCLUDED HERE. SEE STREETScape PLANS, DETAILS, AND SPECIAL PROVISIONS.

FINAL SURVEY	DATE
SURVEY PLOTTED	
NOTE BOOK	
AREAS CHECKED	



ORIGINAL SURVEY	DATE
SURVEY PLOTTED	
NOTE BOOK	
AREAS CHECKED	



FILE NAME = c:\p1\ae\work\do_not_delete\dms73288\041810155

USER NAME = kovan81911
 DESIGNED - DLC
 DRAWN - DLC
 CHECKED - KMB
 DATE - 7/18/12

REVISIONS:
 REVISED -
 REVISED -
 REVISED -
 REVISED -

**STATE OF ILLINOIS
 DEPARTMENT OF TRANSPORTATION**

**ADAMS STREET
 CROSS SECTIONS**

SCALE: N/A SHEET NO. OF SHEETS STA. 142+50.00 TO STA. 143+70.03

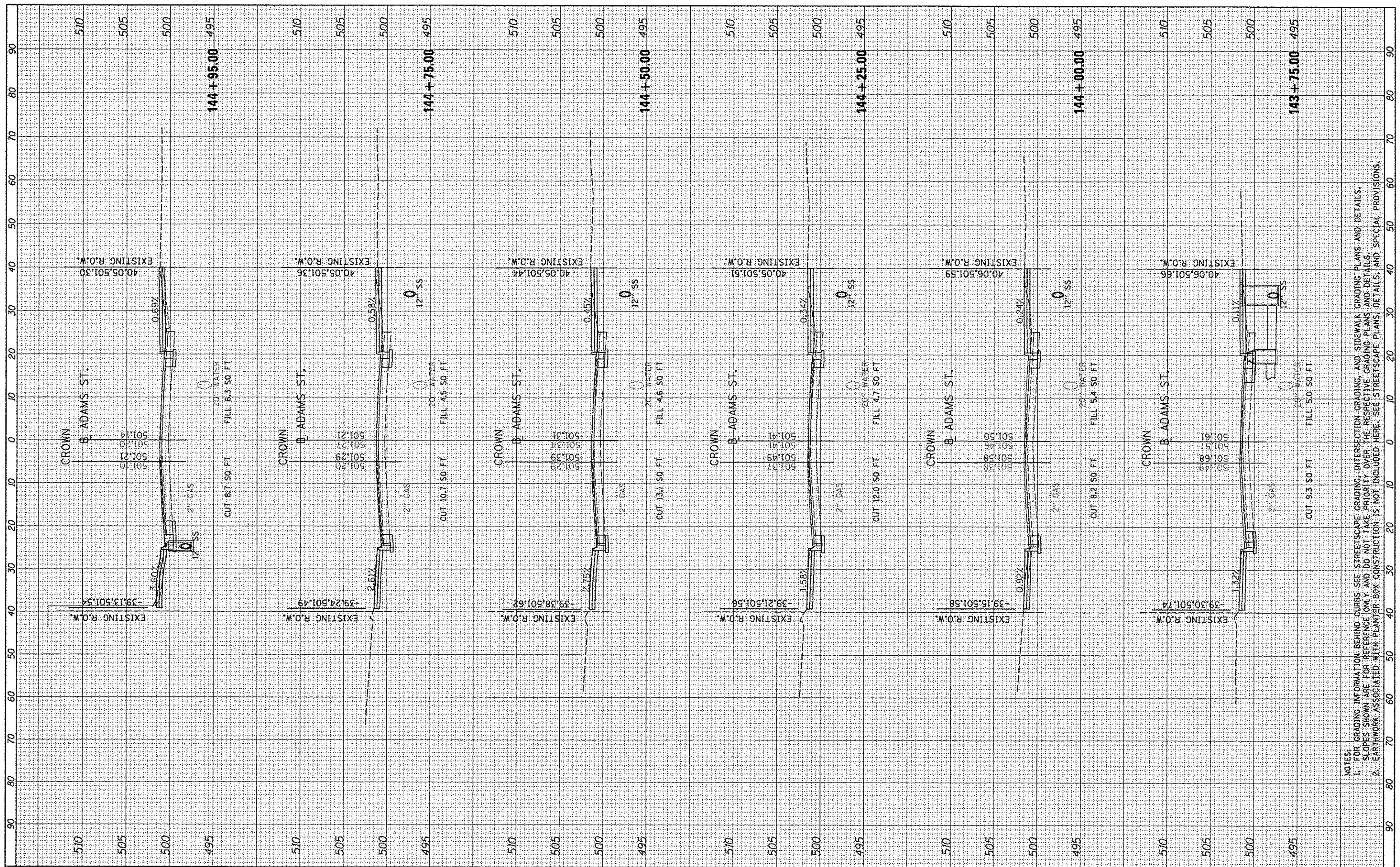
F.A.U. RTE. 12	SECTION 12-00356-01-PV	COUNTY PEORIA	TOTAL SHEETS 519	SHEET NO. 414
CONTRACT NO. 89626			ILLINOIS FED. AID PROJECT TIG-509X1581	

NOTES:
 1. FOR GRADING INFORMATION: BEHIND CURBS, SEE STREETScape GRADING, INTERSECTION, GRADING, AND SIDEWALK GRADING PLANS AND DETAILS. SLOPES SHOWN ARE FOR REFERENCE ONLY AND DO NOT TAKE PRIORITY OVER THE RESPECTIVE GRADING PLANS AND DETAILS.
 2. EARTHWORK ASSOCIATED WITH PLANTER BOX CONSTRUCTION IS NOT INCLUDED HERE. SEE STREETScape PLANS, DETAILS, AND SPECIAL PROVISIONS.

DATE	
BY	
REVISIONS	
1	DATE
2	BY
3	DATE
4	BY
5	DATE
6	BY
7	DATE
8	BY
9	DATE
10	BY
11	DATE
12	BY
13	DATE
14	BY
15	DATE
16	BY
17	DATE
18	BY
19	DATE
20	BY
21	DATE
22	BY
23	DATE
24	BY
25	DATE
26	BY
27	DATE
28	BY
29	DATE
30	BY
31	DATE
32	BY
33	DATE
34	BY
35	DATE
36	BY
37	DATE
38	BY
39	DATE
40	BY
41	DATE
42	BY
43	DATE
44	BY
45	DATE
46	BY
47	DATE
48	BY
49	DATE
50	BY
51	DATE
52	BY
53	DATE
54	BY
55	DATE
56	BY
57	DATE
58	BY
59	DATE
60	BY
61	DATE
62	BY
63	DATE
64	BY
65	DATE
66	BY
67	DATE
68	BY
69	DATE
70	BY
71	DATE
72	BY
73	DATE
74	BY
75	DATE
76	BY
77	DATE
78	BY
79	DATE
80	BY
81	DATE
82	BY
83	DATE
84	BY
85	DATE
86	BY
87	DATE
88	BY
89	DATE
90	BY
91	DATE
92	BY
93	DATE
94	BY
95	DATE
96	BY
97	DATE
98	BY
99	DATE
100	BY



DATE	
BY	
REVISIONS	
1	DATE
2	BY
3	DATE
4	BY
5	DATE
6	BY
7	DATE
8	BY
9	DATE
10	BY
11	DATE
12	BY
13	DATE
14	BY
15	DATE
16	BY
17	DATE
18	BY
19	DATE
20	BY
21	DATE
22	BY
23	DATE
24	BY
25	DATE
26	BY
27	DATE
28	BY
29	DATE
30	BY
31	DATE
32	BY
33	DATE
34	BY
35	DATE
36	BY
37	DATE
38	BY
39	DATE
40	BY
41	DATE
42	BY
43	DATE
44	BY
45	DATE
46	BY
47	DATE
48	BY
49	DATE
50	BY
51	DATE
52	BY
53	DATE
54	BY
55	DATE
56	BY
57	DATE
58	BY
59	DATE
60	BY
61	DATE
62	BY
63	DATE
64	BY
65	DATE
66	BY
67	DATE
68	BY
69	DATE
70	BY
71	DATE
72	BY
73	DATE
74	BY
75	DATE
76	BY
77	DATE
78	BY
79	DATE
80	BY
81	DATE
82	BY
83	DATE
84	BY
85	DATE
86	BY
87	DATE
88	BY
89	DATE
90	BY
91	DATE
92	BY
93	DATE
94	BY
95	DATE
96	BY
97	DATE
98	BY
99	DATE
100	BY



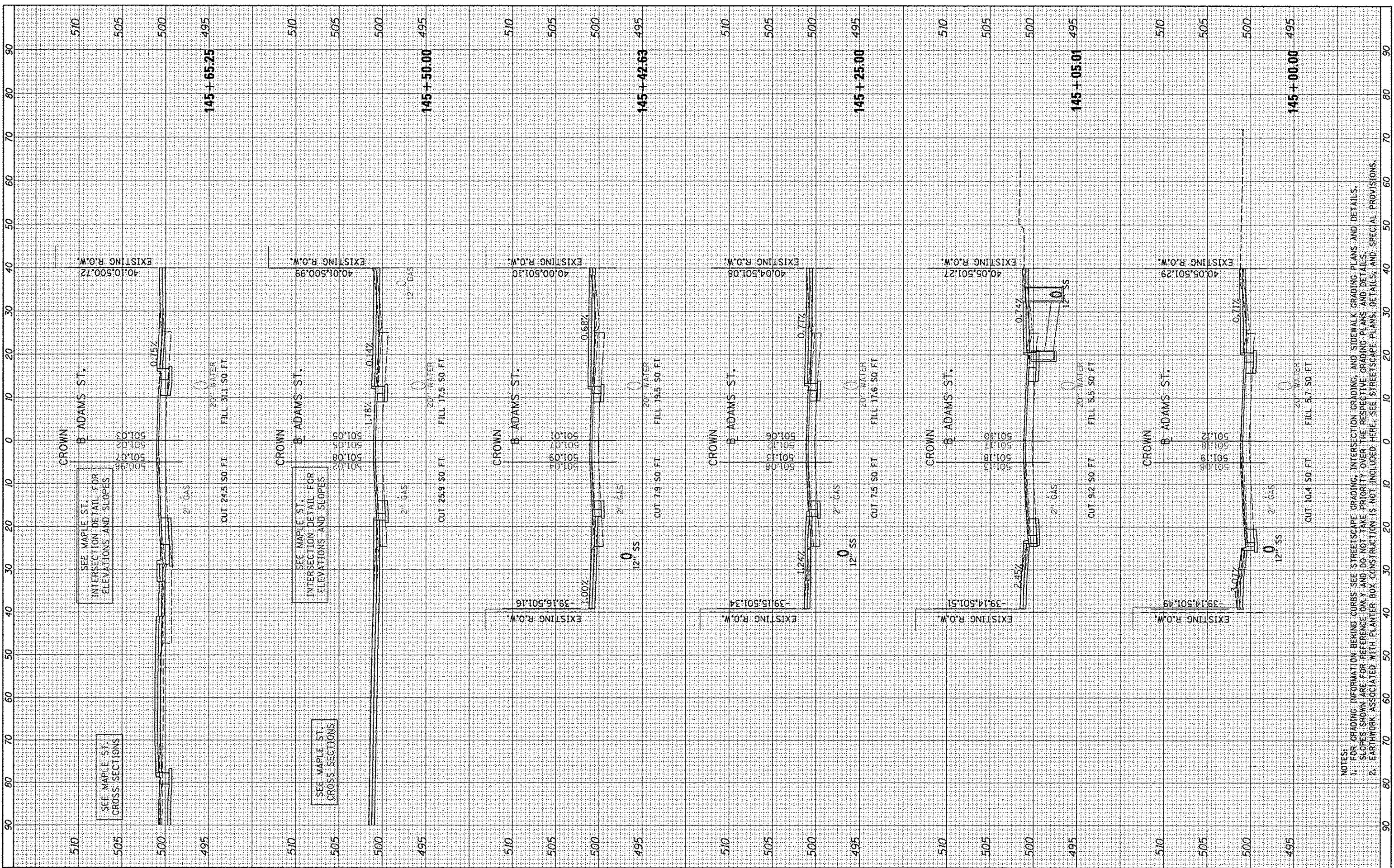
FILE NAME * c:\pwise\work\do_not_delete\dms73380\0410L0155	USER NAME * kovan01511	DESIGNED - DLC	REVISIONS -	STATE OF ILLINOIS DEPARTMENT OF TRANSPORTATION	ADAMS STREET CROSS SECTIONS	P.A.U. RTE. 12	SECTION 12-00356-01-PV	COUNTY PEORIA	TOTAL SHEETS 519	SHEET NO. 415	
PLT SCALE * 20.0000' / in.	PLT DATE * 07/23/2012	DRAWN - DLC	REVISIONS -			SCALE: N/A	SHEET NO. OF SHEETS	STA. 143+75.00 TO STA. 144+95.00	CONTRACT NO. 89626		[ILLINOIS] FED. AID PROJECT TIF-50931581
CHECKED - KNB	DATE - 7/18/12	REVISIONS -	REVISIONS -								
DATE - 7/18/12	REVISIONS -	REVISIONS -	REVISIONS -								

NOTES:
1. FOR GRADING INFORMATION BEHIND CURBS, SEE STREETSCAPE GRADING, INTERSECTION GRADING, AND SIDEWALK GRADING PLANS AND DETAILS.
SLOPES SHOWN ARE FOR REFERENCE ONLY AND DO NOT TAKE PRIORITY OVER THE RESPECTIVE GRADING PLANS AND DETAILS.
2. EARTHWORK ASSOCIATED WITH PLANTER BOX CONSTRUCTION IS NOT INCLUDED HERE. SEE STREETSCAPE PLANS, DETAILS, AND SPECIAL PROVISIONS.



DATE	
BY	
APPROVED	
PLOTTED	
NOTE BOOK	
AREAS CHECKED	
NO.	

DATE	
BY	
APPROVED	
PLOTTED	
NOTE BOOK	
AREAS CHECKED	
NO.	



FILE NAME = c:\pwwork\do_not_delete\dwg\73308\0410L0155.dwg
 USER NAME = kovon@1511
 PLLOT SCALE = 20.0000' / in.
 PLOT DATE = 07/23/2012

DESIGNED - DLC
 DRAWN - DLC
 CHECKED - KMB
 DATE - 7/18/12

REVISIONS
 REVISION -
 REVISION -
 REVISION -
 REVISION -

STATE OF ILLINOIS
DEPARTMENT OF TRANSPORTATION

ADAMS STREET
CROSS SECTIONS
 SCALE: N/A SHEET NO. OF SHEETS STA. 145+00.00 TO STA. 145+65.25

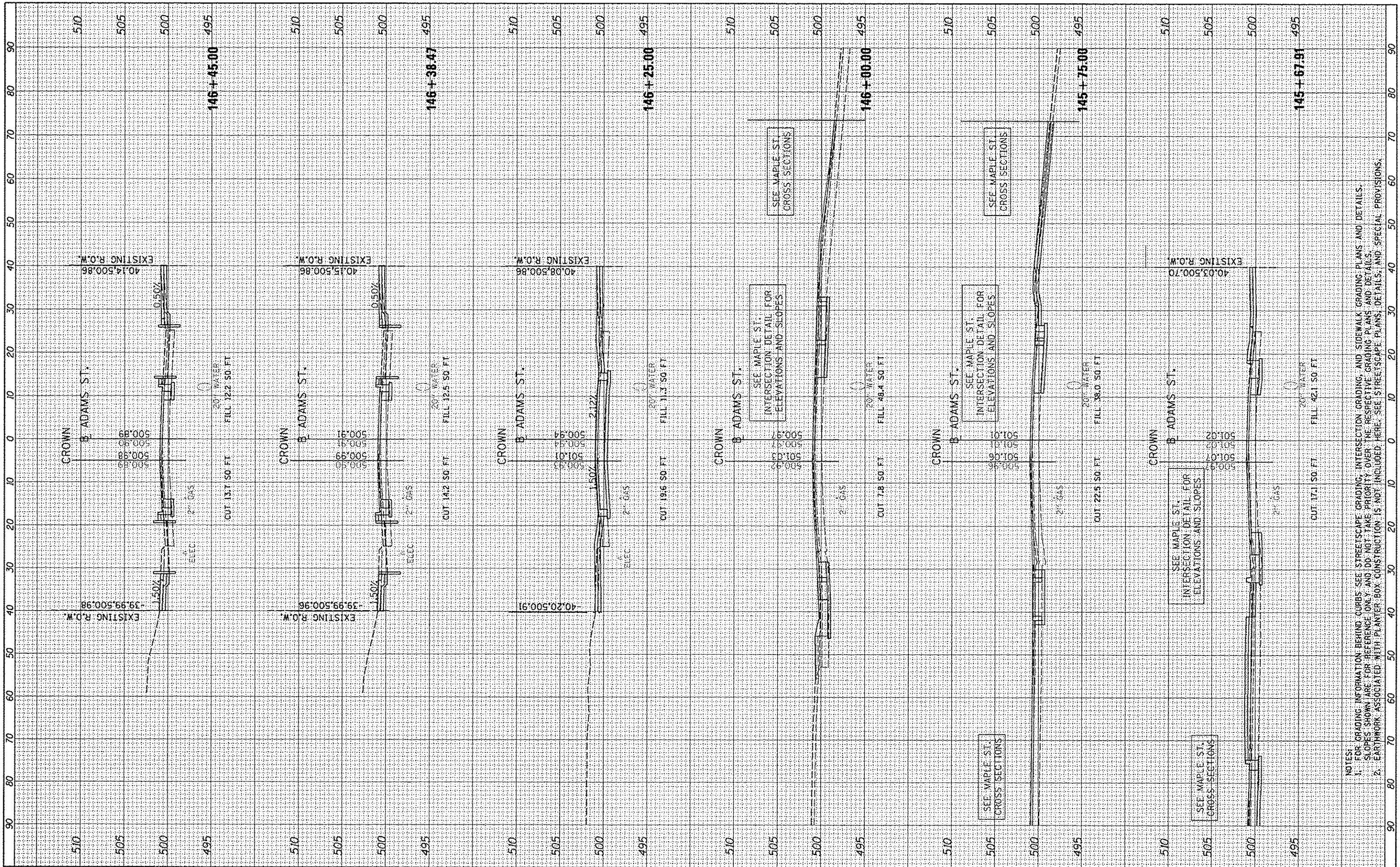
F.A.U. RTE.	SECTION	COUNTY	TOTAL SHEETS	SHEET NO.
12	12-00356-01-PV	PEORIA	519	416
CONTRACT NO. 89626			ILLINOIS FED. AID PROJECT TIG-50931581	

NOTES:
 1. FOR GRADING INFORMATION BEHIND CURBS, SEE STREETSCAPE GRADING, INTERSECTION, GRADING, AND SIDEWALK GRADING PLANS AND DETAILS.
 SLOPES SHOWN ARE FOR REFERENCE ONLY AND DO NOT TAKE PRIORITY OVER THE RESPECTIVE GRADING PLANS AND DETAILS.
 2. EARTHWORK ASSOCIATED WITH PLANTER BOX CONSTRUCTION IS NOT INCLUDED HERE, SEE STREETSCAPE PLANS, DETAILS, AND SPECIAL PROVISIONS.



FINAL SURVEY	DATE
NOTED SURVEY	DATE
NOTED SURVEY	DATE
NOTED SURVEY	DATE
NOTED SURVEY	DATE

ORIGINAL SURVEY	DATE
NOTED SURVEY	DATE
NOTED SURVEY	DATE
NOTED SURVEY	DATE
NOTED SURVEY	DATE



FILE NAME *	USER NAME = kovan@151
ct:\p151e\work\do_not_delete\dms73380\0410L0155	shc-xaph101.dgn
PLOT SCALE = 20.0000' / 1"	PLOT DATE = 07/23/2012

DESIGNED - DLC	REVISED -
DRAWN - DLC	REVISED -
CHECKED - KNB	REVISED -
DATE - 7/18/12	REVISED -

**STATE OF ILLINOIS
DEPARTMENT OF TRANSPORTATION**

**ADAMS STREET
CROSS SECTIONS**

SCALE: N/A SHEET NO. OF SHEETS STA. 145+67.91 TO STA. 146+45.00

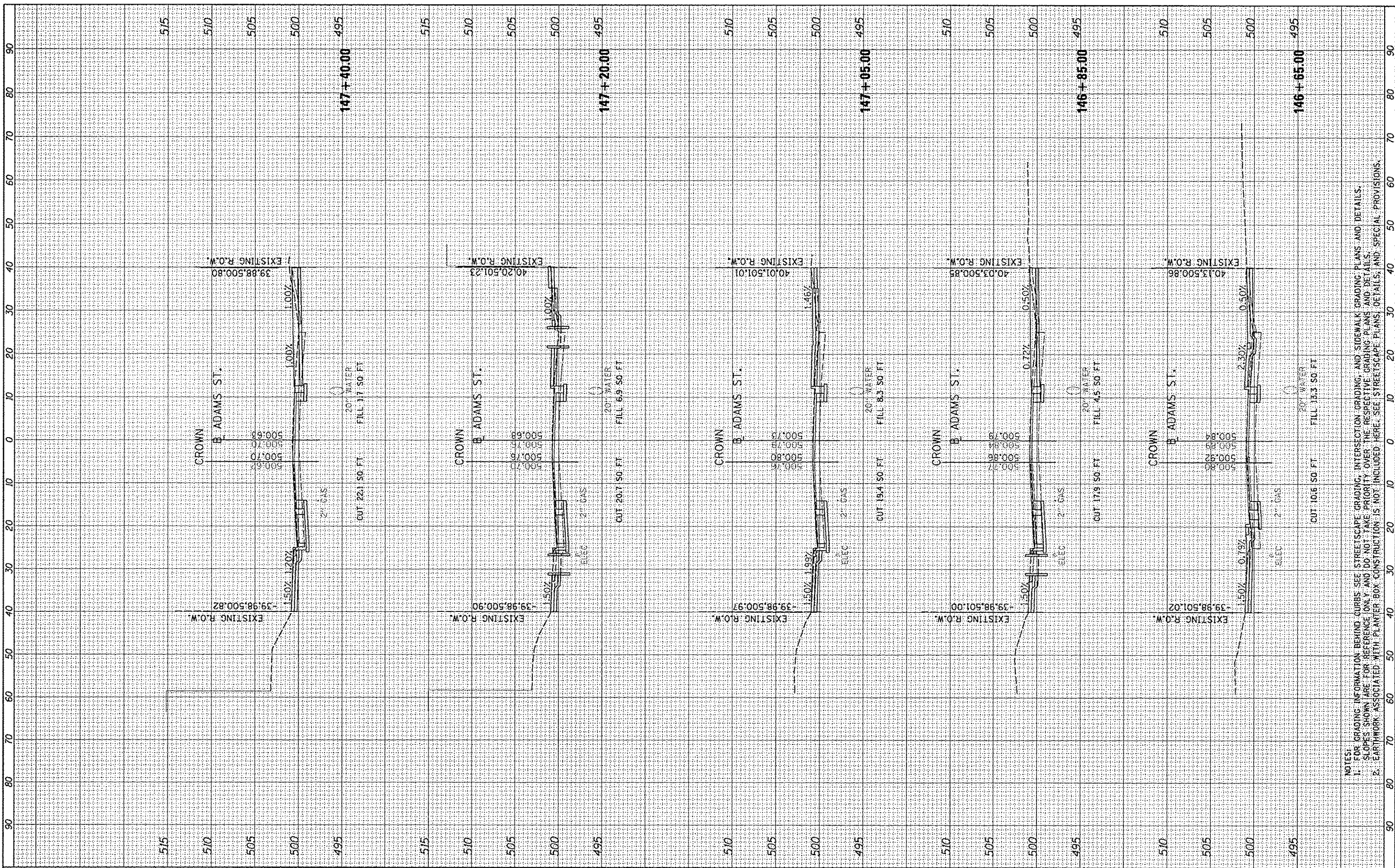
F.A.U. RTE.	SECTION	COUNTY	TOTAL SHEETS	SHEET NO.
	12-00356-01-PV	PEORIA	519	417
CONTRACT NO. 89626				
ILLINOIS FED. AID PROJECT TIG-509315B				

NOTES:
 1. FOR GRADING INFORMATION BEHIND CURBS SEE STREETScape GRADING, INTERSECTION GRADING, AND SIDEWALK GRADING PLANS AND DETAILS. SLOPES SHOWN ARE FOR REFERENCE ONLY AND DO NOT TAKE PRIORITY OVER THE RESPECTIVE GRADING PLANS AND DETAILS.
 2. EARTHWORK ASSOCIATED WITH PLANTER BOX CONSTRUCTION IS NOT INCLUDED HERE. SEE STREETScape PLANS, DETAILS, AND SPECIAL PROVISIONS.

FINISHED	SURVEYED	BY	DATE
SURVEY	PLOTTED		
NOTE BOOK	DATE		
NO.	AREAS CHECKED		



ORIGINAL	SURVEYED	BY	DATE
SURVEY	PLOTTED		
NOTE BOOK	DATE		
NO.	AREAS CHECKED		



NOTES:
 1. FOR GRADING INFORMATION BEHIND CURBS SEE STREETScape GRADING, INTERSECTION GRADING, AND SIDEWALK GRADING PLANS AND DETAILS.
 2. SLOPES SHOWN ARE FOR REFERENCE ONLY AND DO NOT TAKE PRIORITY OVER THE RESPECTIVE GRADING PLANS AND DETAILS.
 3. EARTHWORK ASSOCIATED WITH PLANTER BOX CONSTRUCTION IS NOT INCLUDED HERE. SEE STREETScape PLANS, DETAILS, AND SPECIAL PROVISIONS.

FILE NAME *
 c:\p1350_work\do_not_delete\dm73308\1410L0155

USER NAME * kovan0101
 DESIGNED - DLC
 DRAWN - DLC
 CHECKED - KNB
 DATE - 7/10/12

REVISED -
 REVISED -
 REVISED -
 REVISED -

STATE OF ILLINOIS
 DEPARTMENT OF TRANSPORTATION

ADAMS STREET
 CROSS SECTIONS

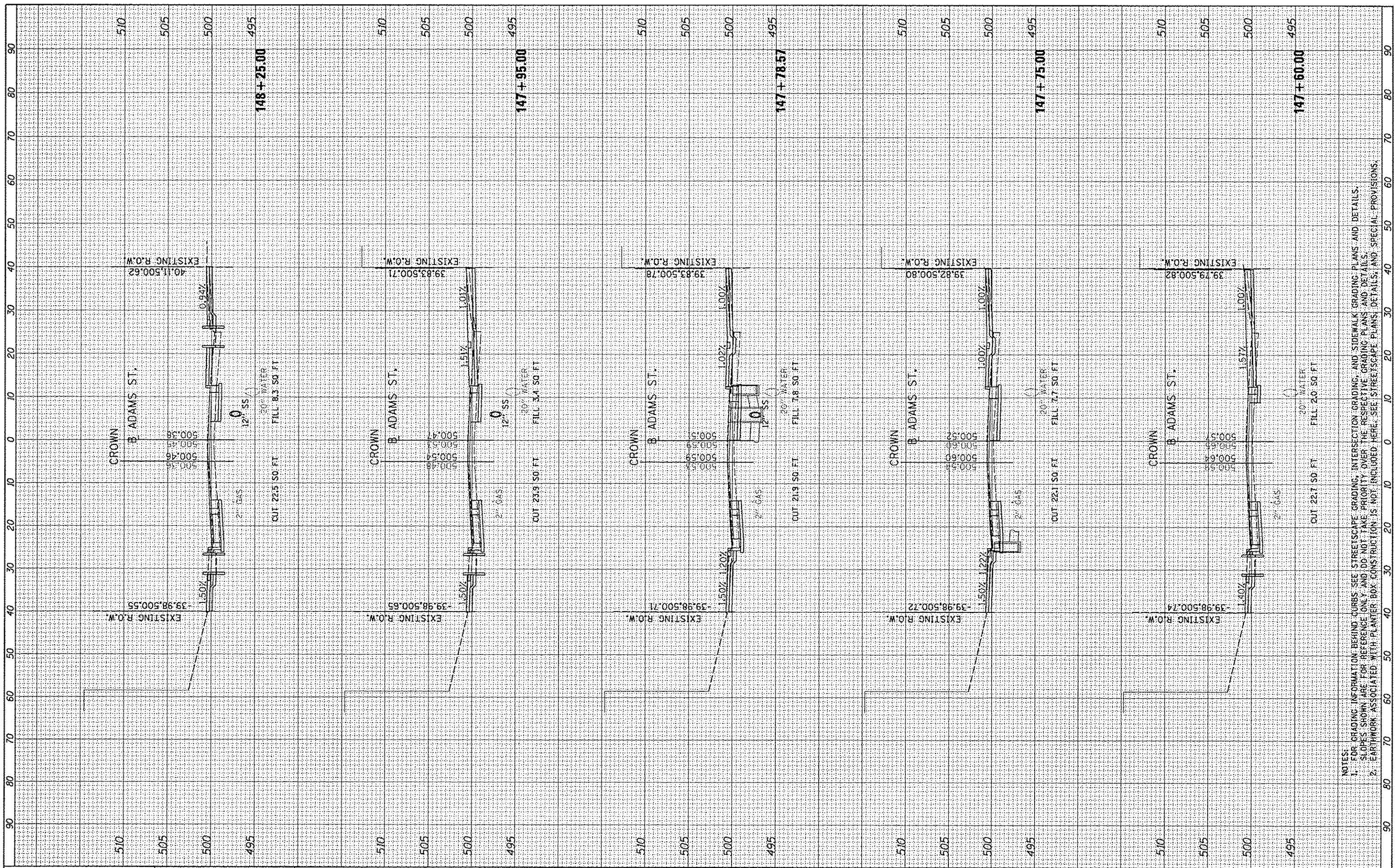
SCALE: N/A SHEET NO. OF SHEETS STA. 146+65.00 TO STA. 147+40.00

F.A.U. RTE.	SECTION	COUNTY	TOTAL SHEETS	SHEET NO.
	12-00356-01-PV	PEORIA	519	418
			CONTRACT NO. 89626	
ILLINOIS FED. AID PROJECT TIG-503X1581				



FINA SURVEY	DATE
STARTED	
PLOTTED	
NOTE BOOK	
AREAS CHECKED	

ORIGINAL SURVEY	DATE
STARTED	
PLOTTED	
NOTE BOOK	
AREAS CHECKED	



NOTES:
 1. FOR GRADING INFORMATION: BEHIND CURBS SEE STREETScape GRADING, INTERSECTION GRADING, AND SIDEWALK GRADING PLANS AND DETAILS. SLOPES SHOWN ARE FOR REFERENCE ONLY AND DO NOT TAKE PRIORITY OVER THE RESPECTIVE GRADING PLANS AND DETAILS.
 2. EARTHWORK ASSOCIATED WITH PLANTER BOX CONSTRUCTION IS NOT INCLUDED HERE. SEE STREETScape PLANS, DETAILS, AND SPECIAL PROVISIONS.

FILE NAME = c:\p1\iso_work\do_not_delete\dwg\73388\0418L0155-sht-xssht101.rgn
 USER NAME = kaven@1511
 PLLOT SCALE = 20.0000' / 1" =
 PLLOT DATE = 07/23/2012

DESIGNED - DLC	REVISED -
DRAWN - DLC	REVISED -
CHECKED - KMB	REVISED -
DATE - 7/18/12	REVISED -

STATE OF ILLINOIS
 DEPARTMENT OF TRANSPORTATION

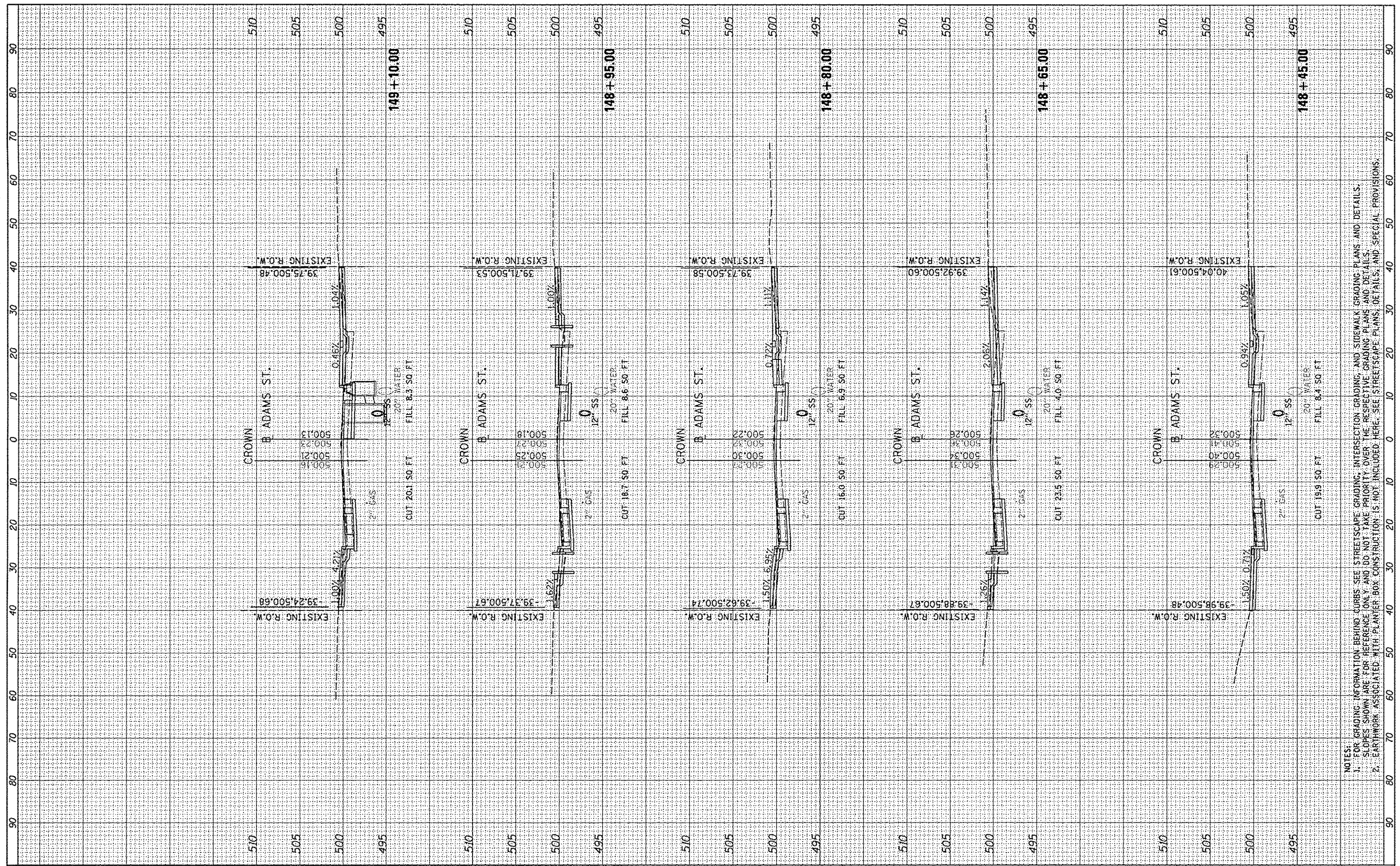
ADAMS STREET
 CROSS SECTIONS
 SCALE: N/A SHEET NO. OF SHEETS STA. 147+60.00 TO STA. 148+25.00

F.A.U. RTE.	SECTION	COUNTY	TOTAL SHEETS	SHEET NO.
	12-00356-01-PV	PEORIA	519	419
CONTRACT NO. 89626			ILLINOIS FED. AID PROJECT TIG-50951581	

FINAL SURVEY	DATE
COMPILED	
PLOTTED	
TEMPLATE	
AREAS	
CHECKED	



ORIGINAL SURVEY	DATE
COMPILED	
PLOTTED	
TEMPLATE	
AREAS	
CHECKED	



FILE NAME	USER NAME
c:\p1500\work\do_not_delete\dms73380\0418\0155	kovan01511
DESIGNED	DATE
DRAWN	7/18/12
CHECKED	
DATE	

REVISIONS	DATE
1	
2	
3	
4	

DESIGNED	DLC
DRAWN	DLC
CHECKED	KNB
DATE	7/18/12

**STATE OF ILLINOIS
DEPARTMENT OF TRANSPORTATION**

SCALE	N/A
SHEET NO.	OF SHEETS
STA. 148+45.00	TO STA. 149+10.00

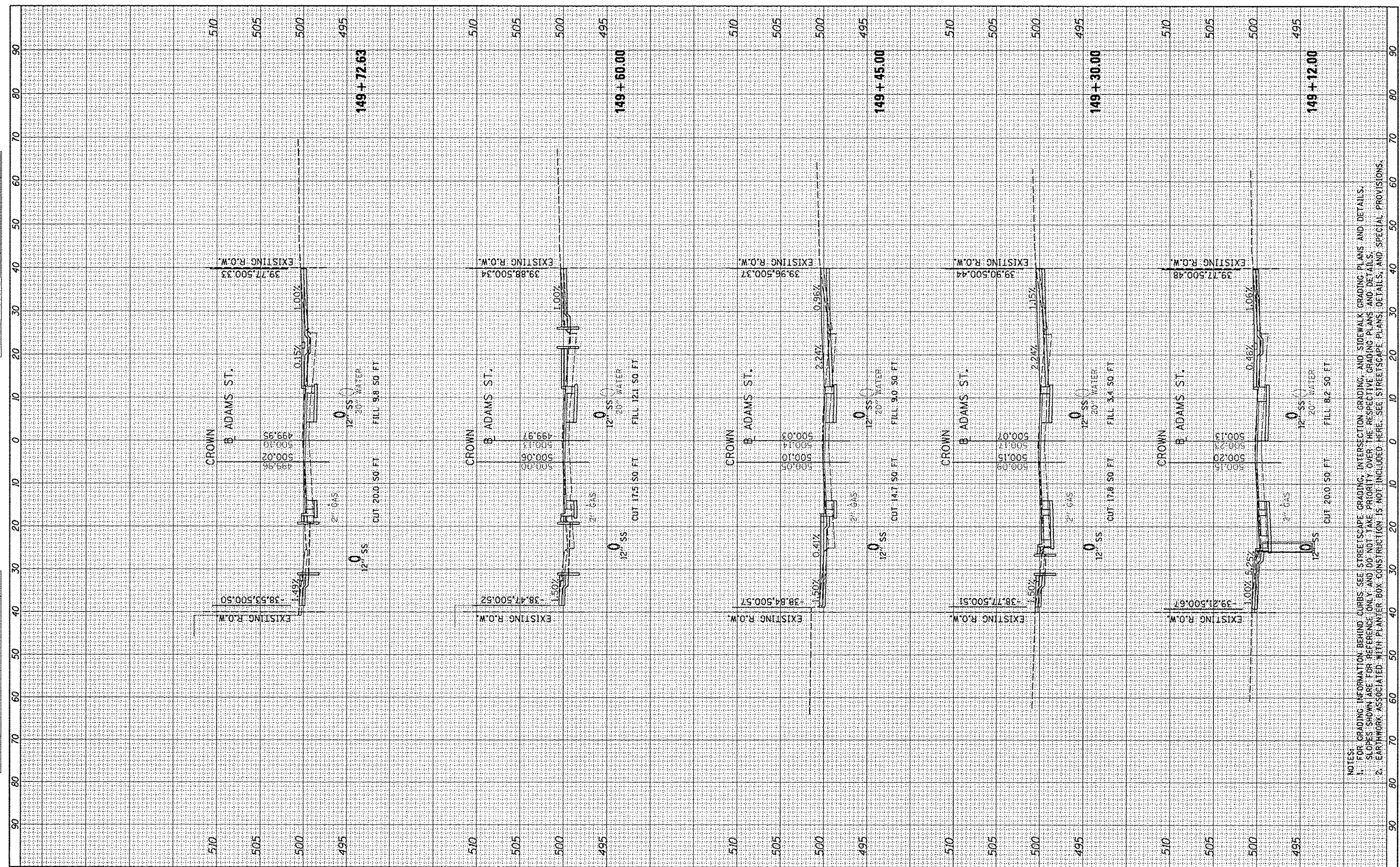
SECTION	COUNTY	TOTAL SHEETS
12-00356-01-PV	PEORIA	519
CONTRACT NO. 89626		420
ILLINOIS FED. AID PROJECT TIG-50931581		

NOTES:
 1. FOR GRADING INFORMATION BEHIND CURBS-SEE STREETSCAPE GRADING, INTERSECTION GRADING, AND SIDEWALK GRADING PLANS AND DETAILS.
 2. SLOPES SHOWN ARE FOR REFERENCE ONLY AND DO NOT TAKE PRIORITY OVER THE RESPECTIVE GRADING PLANS AND DETAILS.
 3. EARTHWORK ASSOCIATED WITH PLANTER BOX CONSTRUCTION IS NOT INCLUDED HERE. SEE STREETSCAPE PLANS, DETAILS, AND SPECIAL PROVISIONS.



FINAL SURVEY	BY	DATE
NOTE BOOK		
AREAS CHECKED		

ORIGINAL SURVEY	BY	DATE
NOTE BOOK		
AREAS CHECKED		



NOTES:
 1. FOR GRADING INFORMATION BEHIND CURBS, SEE STREETSCAPE GRADING, INTERSECTION, GRADING, AND SIDEWALK GRADING PLANS AND DETAILS.
 2. SLOPES SHOWN ARE FOR REFERENCE ONLY AND DO NOT TAKE PRIORITY OVER THE RESPECTIVE GRADING PLANS AND DETAILS.
 3. EARTHWORK ASSOCIATED WITH PLANTER BOX CONSTRUCTION IS NOT INCLUDED HERE. SEE STREETSCAPE PLANS, DETAILS, AND SPECIAL PROVISIONS.

FILE NAME = c:\pwise_work\do_not_delete\dms73388\04101.0155
 USER NAME = kavan0151
 PLOT SCALE = 20.0000' / in.
 PLOT DATE = 07/23/2012

DESIGNED - DLC
 DRAWN - DLC
 CHECKED - KNB
 DATE - 7/18/12

REVISED -
 REVISED -
 REVISED -
 REVISED -

STATE OF ILLINOIS
 DEPARTMENT OF TRANSPORTATION

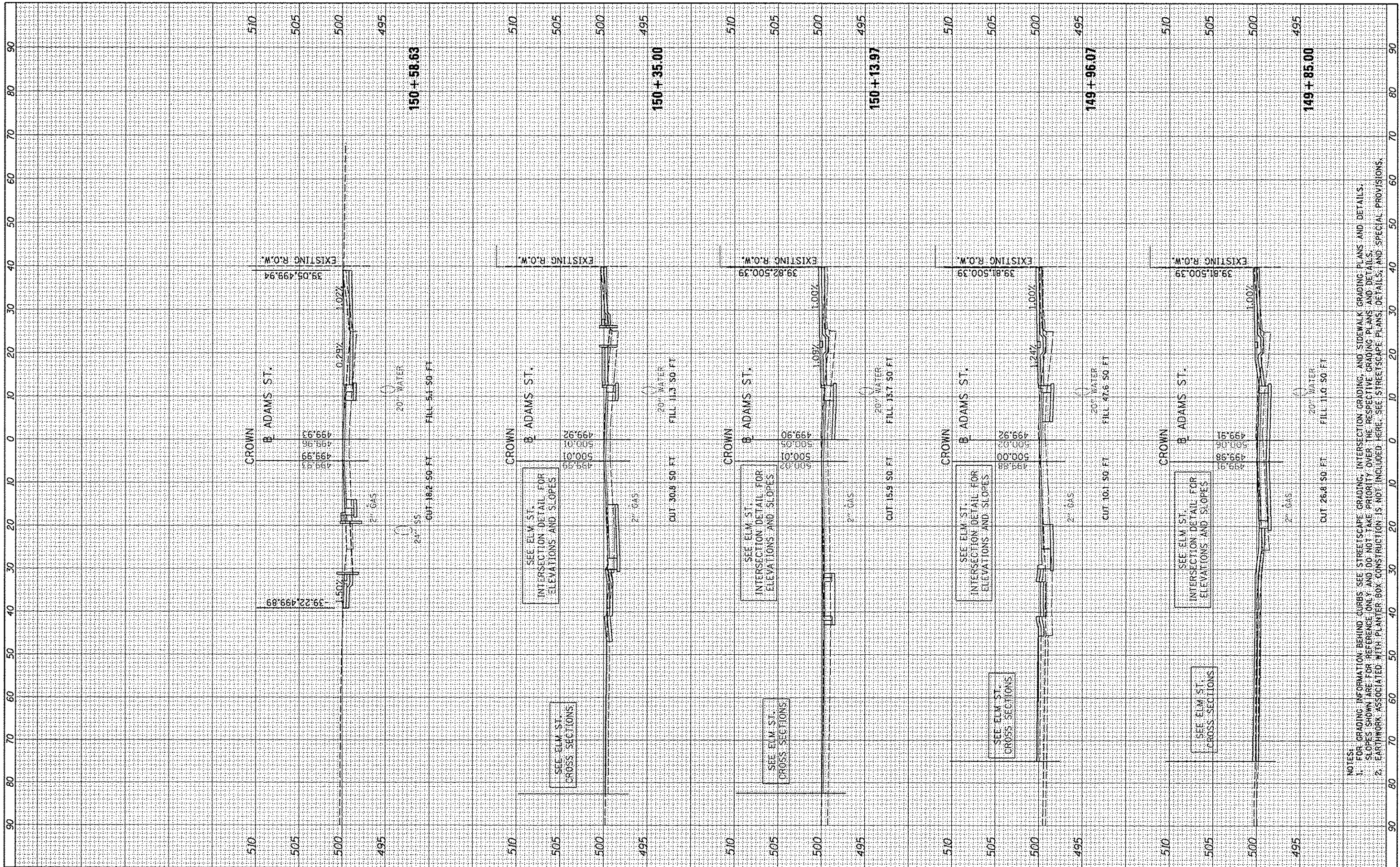
ADAMS STREET
 CROSS SECTIONS
 SCALE: N/A SHEET NO. OF SHEETS STA. 149+12.00 TO STA. 149+72.63

F.A.U. RTE.	SECTION	COUNTY	TOTAL SHEETS	SHEET NO.
	12-00356-01-PV	PEORIA	519	421
CONTRACT NO. 89626			ILLINOIS FED. AID PROJECT TIG-509381581	

ORIGINAL SURVEY	BY	DATE
SURVEYED		
NOTE BOOK		
NO.		



DESIGNED	BY	DATE
CHECKED		
DATE		



FILE NAME	USER NAME
c:\pwise\work\do_not_delete\des73380\0418L0155	kovan0101
DESIGNED	DATE
DRAWN	
CHECKED	
DATE	

DESIGNED	OLC	REVISED	-
DRAWN	OLC	REVISED	-
CHECKED	KNB	REVISED	-
DATE	7/18/12	REVISED	-

**STATE OF ILLINOIS
DEPARTMENT OF TRANSPORTATION**

SCALE	N/A
SHEET NO.	OF SHEETS
STA.	149+85.00 TO STA. 150+58.63

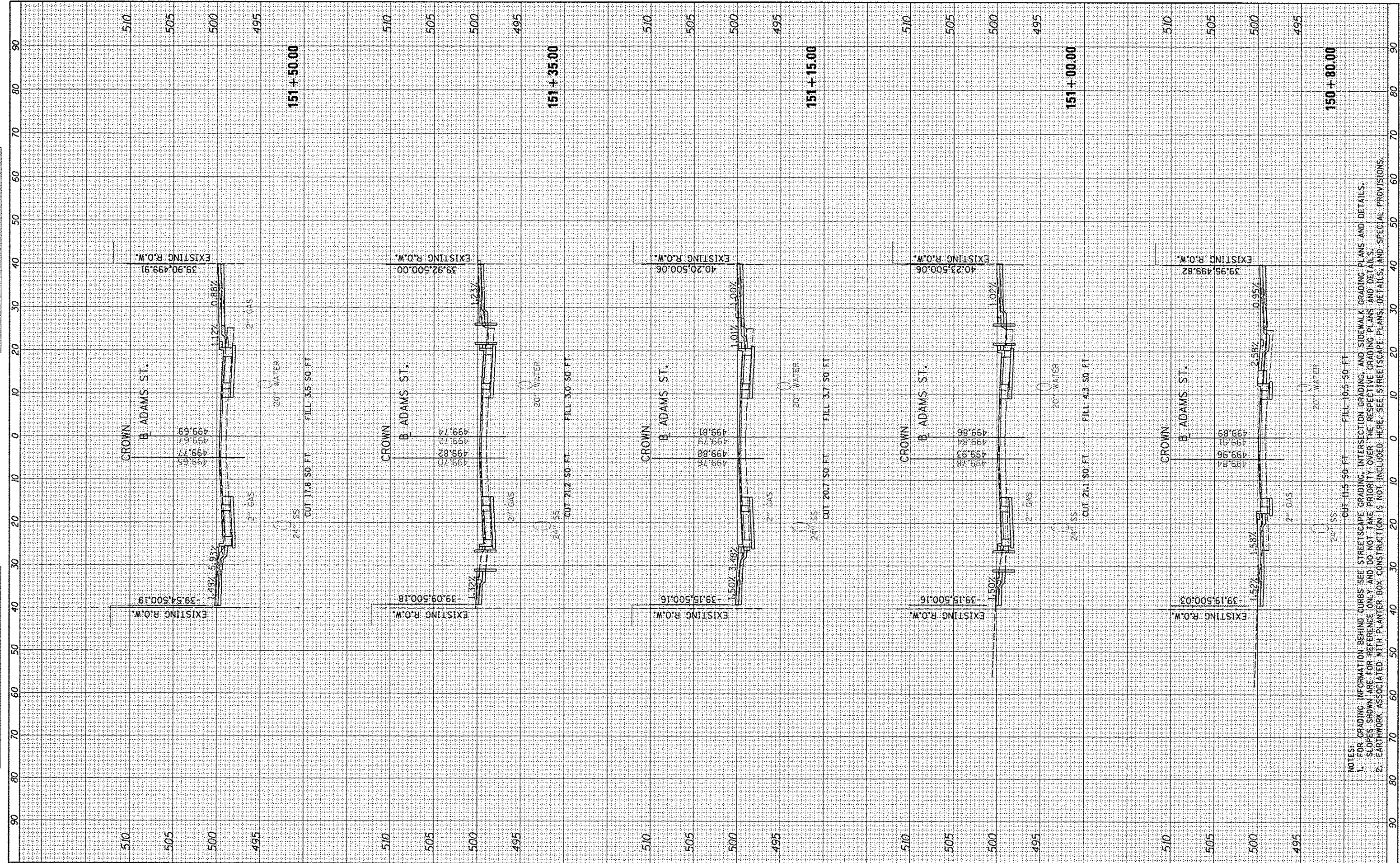
F.A.U. RTE.	SECTION	COUNTY	TOTAL SHEETS	SHEET NO.
149	12-00356-01-PV	PEDRIA	519	422
CONTRACT NO. 89626			ILLINOIS FED. AID PROJECT TIC-5093158	

NOTES:
 1. FOR GRADING INFORMATION BEHIND CURBS SEE STREETSCAPE GRADING, INTERSECTION GRADING, AND SIDEWALK GRADING PLANS AND DETAILS.
 2. SLOPES SHOWN ARE FOR REFERENCE ONLY AND DO NOT TAKE PRIORITY OVER THE RESPECTIVE GRADING PLANS AND DETAILS.
 3. EARTHWORK ASSOCIATED WITH PLANTER BOX CONSTRUCTION IS NOT INCLUDED HERE. SEE STREETSCAPE PLANS, DETAILS, AND SPECIAL PROVISIONS.



FINAL SURVEY	BY	DATE
NOTE BOOK		
NO.		

ORIGINAL SURVEY	BY	DATE
NOTE BOOK		
NO.		



NOTES:
 1. FOR GRADING INFORMATION BEHIND CURBS SEE STREETSCAPE GRADING, INTERSECTION GRADING, AND SIDEWALK GRADING PLANS AND DETAILS. SLOPES SHOWN ARE FOR REFERENCE ONLY AND DO NOT TAKE PRIORITY OVER THE RESPECTIVE GRADING PLANS AND DETAILS.
 2. EARTHWORK ASSOCIATED WITH PLANTER BOX CONSTRUCTION IS NOT INCLUDED HERE. SEE STREETSCAPE PLANS, DETAILS, AND SPECIAL PROVISIONS.

FILE NAME *
 c:\pwise_work\do_not_delete\dwg\73388\0418L0155.dwg

USER NAME * kavan01011
 PLOT SCALE * 20X/0000" / 1"
 PLOT DATE * 07/23/2012

DESIGNED - DLC
 DRAWN - DLC
 CHECKED - KMB
 DATE - 7/18/12

REVISED -
 REVISED -
 REVISED -
 REVISED -

STATE OF ILLINOIS
 DEPARTMENT OF TRANSPORTATION

ADAMS STREET
 CROSS SECTIONS

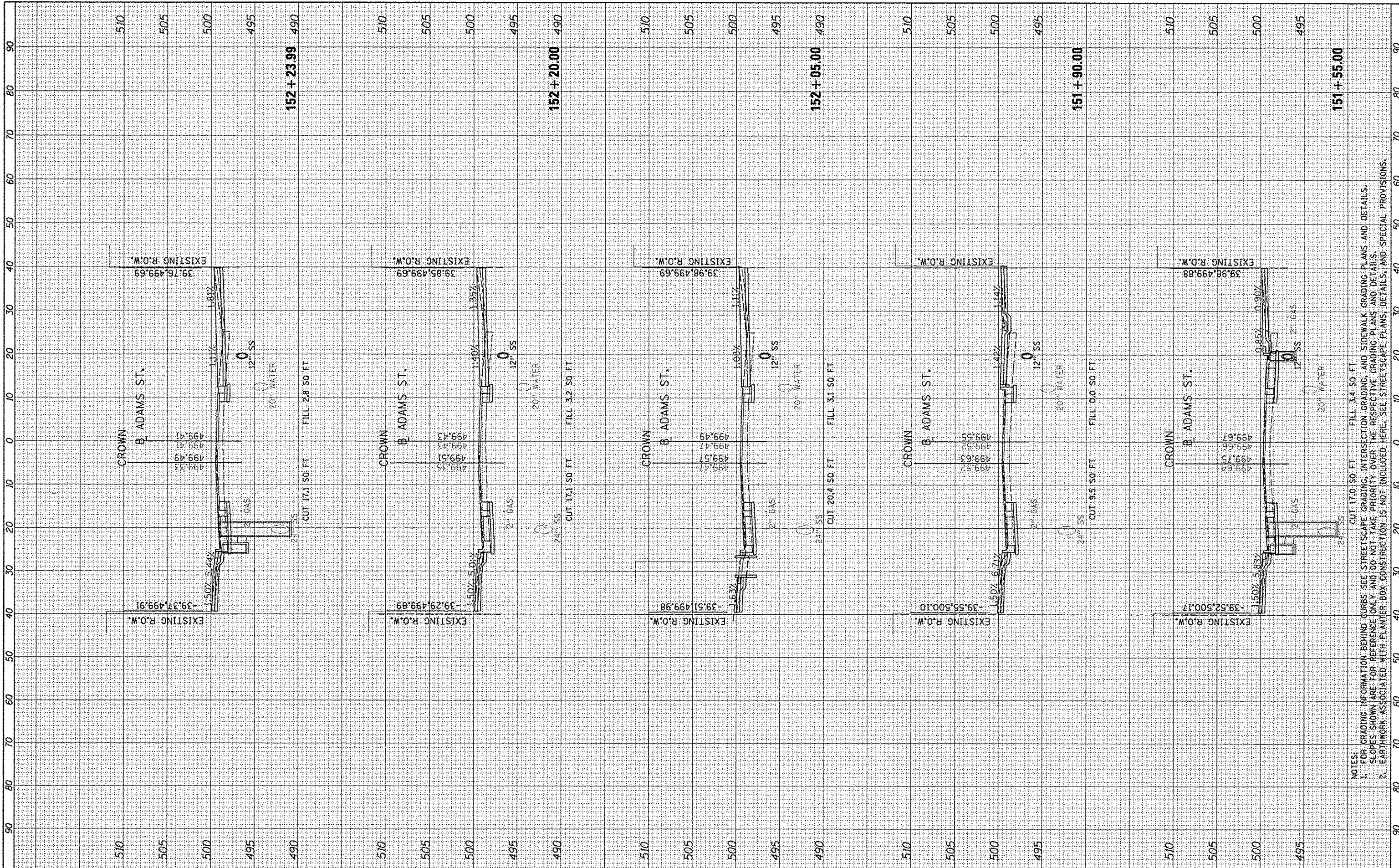
SCALE: N/A SHEET NO. OF SHEETS STA. 150+80.00 TO STA. 151+50.00

P.A.U. RTE.	SECTION	COUNTY	TOTAL SHEETS	SHEET NO.
223	12-00396-01-PV	PEORIA	519	423
CONTRACT NO. 89626			ILLINOIS FED. AID PROJECT TIG-5093419H	

DATE	
BY	
DESIGNED	
DRAWN	
CHECKED	
DATE	
REVISION	
NO.	



DATE	
BY	
DESIGNED	
DRAWN	
CHECKED	
DATE	
REVISION	
NO.	



FILE NAME =
 c:\p1310_work\do_not_delete\dwg\33080\41818155

USER NAME = kovon01911
 PLDT SCALE = 28.0000' / 1" in.
 PLDT DATE = 07/23/2012

DESIGNED - DLC
 DRAWN - DLC
 CHECKED - KNB
 DATE - 7/18/12

REVISED -
 REVISED -
 REVISED -
 REVISED -

**STATE OF ILLINOIS
 DEPARTMENT OF TRANSPORTATION**

**ADAMS STREET
 CROSS SECTIONS**
 SCALE: N/A SHEET NO. OF SHEETS STA. 151+55.00 TO STA. 152+23.99

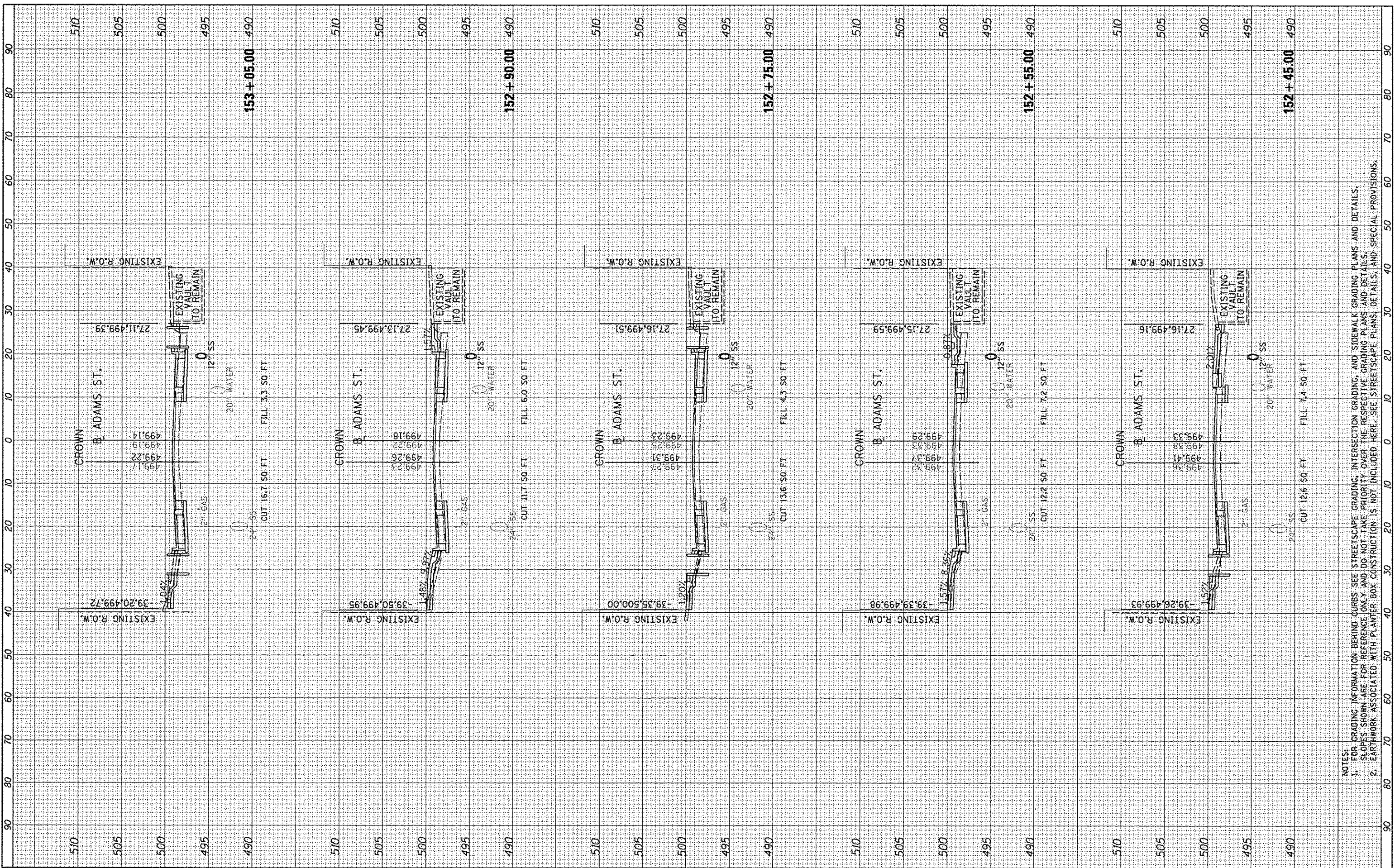
F.A.U. RTE.	SECTION	COUNTY	TOTAL SHEETS	SHEET NO.
	12-00356-01-PV	PEORIA	519	424
CONTRACT NO. 89626				
ILLINOIS/FEH. AIG PROJECT TIG-30931581				

NOTES:
 1. FOR GRADING INFORMATION BEHIND CURBS SEE STREETScape GRADING, INTERSECTION GRADING, AND SIDEWALK GRADING PLANS AND DETAILS.
 2. SLOPES SHOWN ARE FOR REFERENCE ONLY AND DO NOT TAKE PRIORITY OVER THE RESPECTIVE GRADING PLANS AND DETAILS.
 3. EARTHWORK ASSOCIATED WITH PLANTER BOX CONSTRUCTION IS NOT INCLUDED HERE. SEE STREETScape PLANS, DETAILS, AND SPECIAL PROVISIONS.



FINISHED	BY	DATE
SURVEYED		
PLOTTED		
NOTE BOOK		
AREAS CHECKED		
NO.		

ORIGINAL	BY	DATE
SURVEYED		
PLOTTED		
NOTE BOOK		
AREAS CHECKED		
NO.		



FILE NAME = c:\pwise\work\do_not_delete\152\152\152.dwg
 USER NAME = kovan1011
 PLT SCALE = 20.0000' / 1"
 PLT DATE = 07/23/2012

DESIGNED - DLC
 DRAWN - DLC
 CHECKED - KNB
 DATE - 7/18/12

REVISIONS
 REVISED -
 REVISED -
 REVISED -
 REVISED -

STATE OF ILLINOIS
 DEPARTMENT OF TRANSPORTATION

ADAMS STREET
 CROSS SECTIONS

SCALE: N/A SHEET NO. OF SHEETS STA. 152+45.00 TO STA. 153+05.00

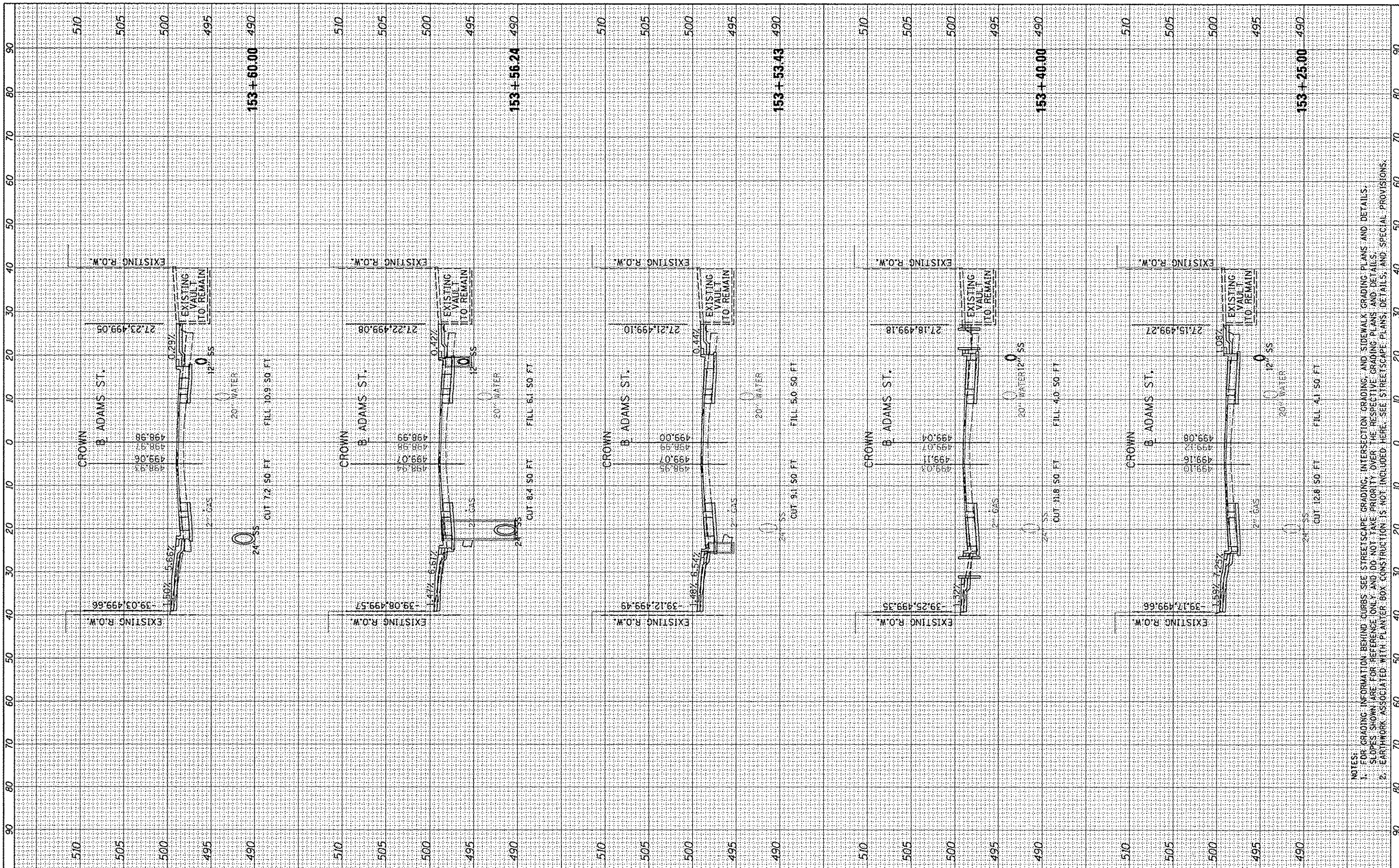
F.A.U. RTE.	SECTION	COUNTY	TOTAL SHEETS	SHEET NO.
152	12-00356-01-PV	PEORIA	519	425
CONTRACT NO. 89626			ILLINOIS FED. AID PROJECT TIG-60931581	

NOTES:
 1. FOR GRADING INFORMATION BEHIND CURBS SEE STREETScape GRADING, INTERSECTION GRADING, AND SIDEWALK GRADING PLANS AND DETAILS.
 SLOPES SHOWN ARE FOR REFERENCE ONLY AND DO NOT TAKE PRIORITY OVER THE RESPECTIVE GRADING PLANS AND DETAILS.
 2. EARTHWORK ASSOCIATED WITH PLANTER BOX CONSTRUCTION IS NOT INCLUDED HERE. SEE STREETScape PLANS, DETAILS, AND SPECIAL PROVISIONS.

FINAL SURVEY	BY	DATE
DESIGNED		
PLOTTED		
TEMPLATE		
AREAS		
CHECKED		



ORIGINAL SURVEY	BY	DATE
DESIGNED		
PLOTTED		
TEMPLATE		
AREAS		
CHECKED		



FILE NAME = c:\pwise\work\do_not_delete\dms73308\0410L0150

USER NAME = kovan01511
 PLOT SCALE = 28.0000' / 1" / in.
 PLOT DATE = 07/23/2012

DESIGNED - DLC
 DRAWN - DLC
 CHECKED - KNB
 DATE - 7/18/12

REVISED -
 REVISED -
 REVISED -
 REVISED -

**STATE OF ILLINOIS
 DEPARTMENT OF TRANSPORTATION**

SCALE: N/A SHEET NO. OF SHEETS STA. 153+25.00 TO STA. 153+60.00

**ADAMS STREET
 CROSS SECTIONS**

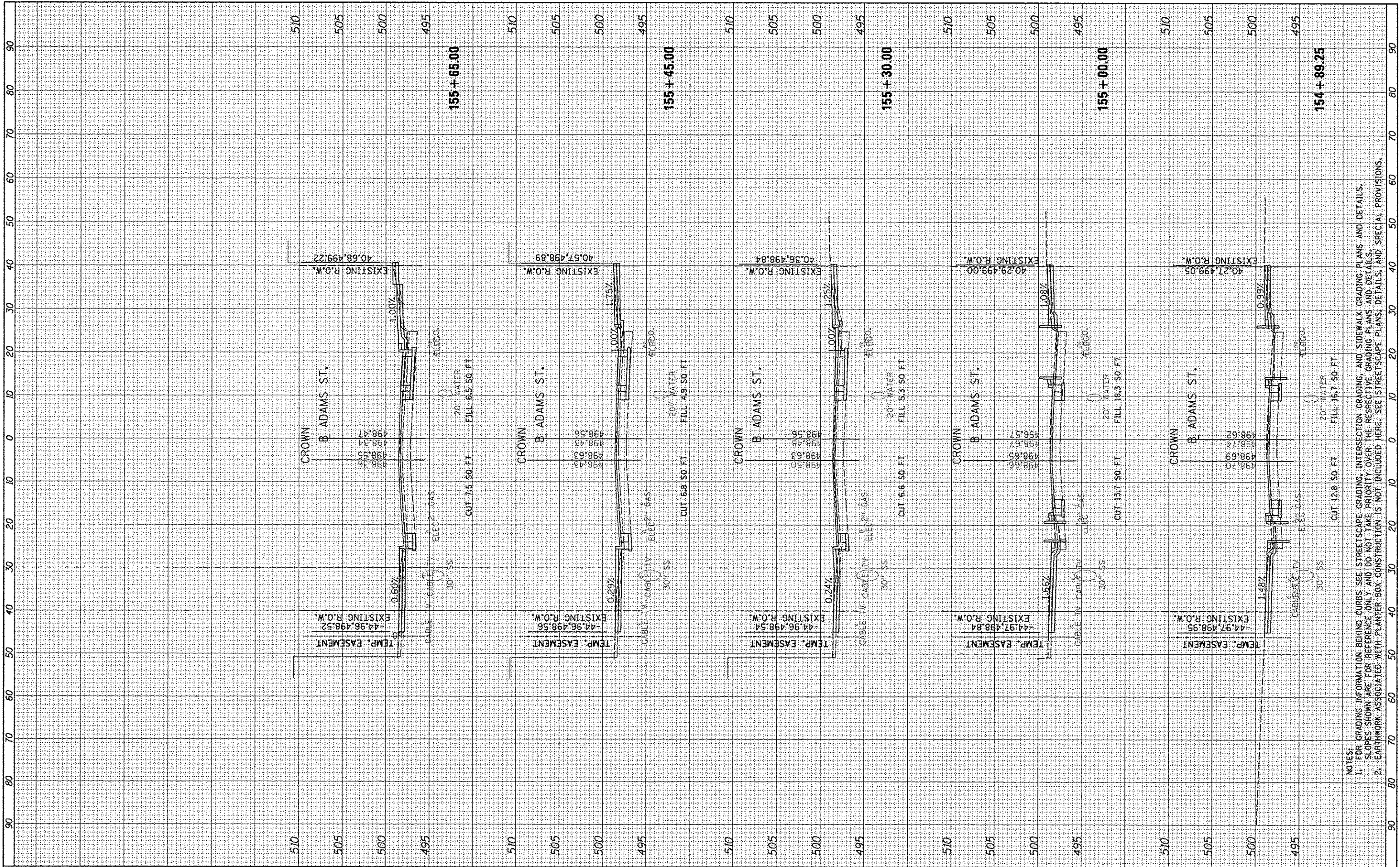
F.A.U. RTE.	SECTION	COUNTY	TOTAL SHEETS	SHEET NO.
	12-00356-01-PV	PEORIA	519	426
CONTRACT NO. 89626			[ILLINOIS] FED. AID PROJECT TIC-509301501	

NOTES:
 1. FOR GRADING INFORMATION BEHIND CURBS SEE STREETScape GRADING, INTERSECTION GRADING, AND SIDEWALK GRADING PLANS AND DETAILS.
 2. SLOPES SHOWN ARE FOR REFERENCE ONLY AND DO NOT TAKE PRIORITY OVER THE RESPECTIVE GRADING PLANS AND DETAILS.
 3. EARTHWORK ASSOCIATED WITH PLANTER BOX CONSTRUCTION IS NOT INCLUDED HERE. SEE STREETScape PLANS, DETAILS, AND SPECIAL PROVISIONS.

DATE	
BY	
APPROVED	
SUBMITTED	
FINAL SURVEY	
NOTE BOOK	
AREAS CHECKED	



DATE	
BY	
APPROVED	
SUBMITTED	
FINAL SURVEY	
NOTE BOOK	
AREAS CHECKED	



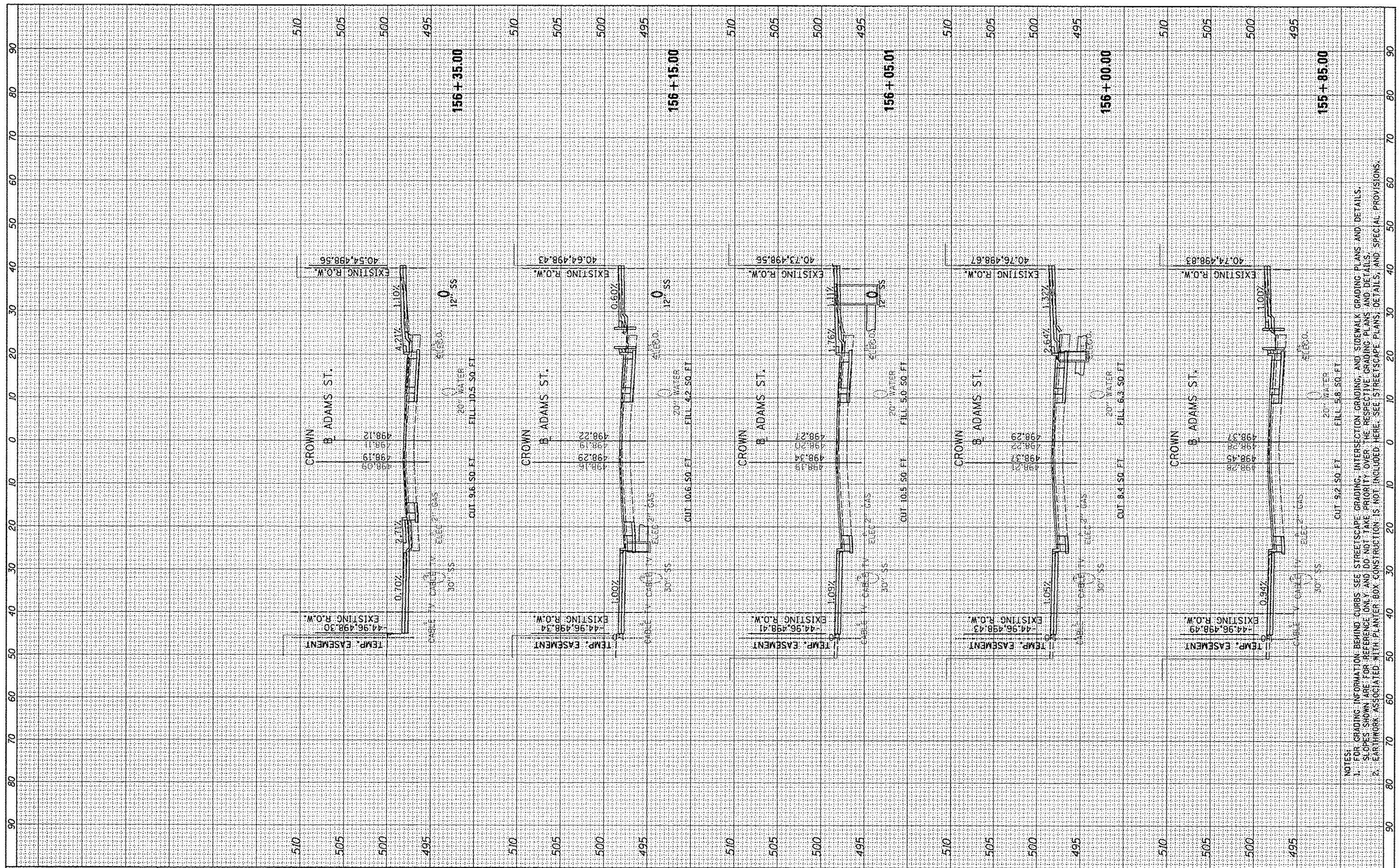
NOTES:
1. FOR GRADING INFORMATION BEHIND CURBS SEE STREETScape GRADING, INTERSECTION GRADING, AND SIDEWALK GRADING PLANS AND DETAILS.
SLOPES SHOWN ARE FOR REFERENCE ONLY AND DO NOT TAKE PRIORITY OVER THE RESPECTIVE GRADING PLANS AND DETAILS.
2. EARTHWORK ASSOCIATED WITH PAVEMENT BOX CONSTRUCTION IS NOT INCLUDED HERE. SEE STREETScape PLANS, DETAILS, AND SPECIAL PROVISIONS.

FILE NAME *	USER NAME *	DESIGNED -	REVISED -	STATE OF ILLINOIS DEPARTMENT OF TRANSPORTATION ADAMS STREET CROSS SECTIONS				F.A.U. RTE.	SECTION	COUNTY	TOTAL SHEETS	SHEET NO.	
c:\p\iss\work\da_not_delta\dmx73300\0410L0155	kovan01011	DRAWN -	REVISED -					12-00355-01-PV	PEROIA	519	428		
	shcraah101.dgn	CHECKED -	REVISED -					SCALE: N/A SHEET NO. OF SHEETS STA. 154+89.25 TO STA. 155+65.00				CONTRACT NO. 89626 [ILLINOIS] FED. AID PROJECT 116-509X15(B)	
		DATE -	REVISED -										
		PLOT SCALE = 28,0000' / 1"											
		PLOT DATE = 07/23/2012											

FINAL	BY	DATE
SUBMITTED		
PLOTTED		
NOTE BOOK		
AREAS		
CREATED		



ORIGINAL	BY	DATE
SUBMITTED		
PLOTTED		
NOTE BOOK		
AREAS		
CREATED		



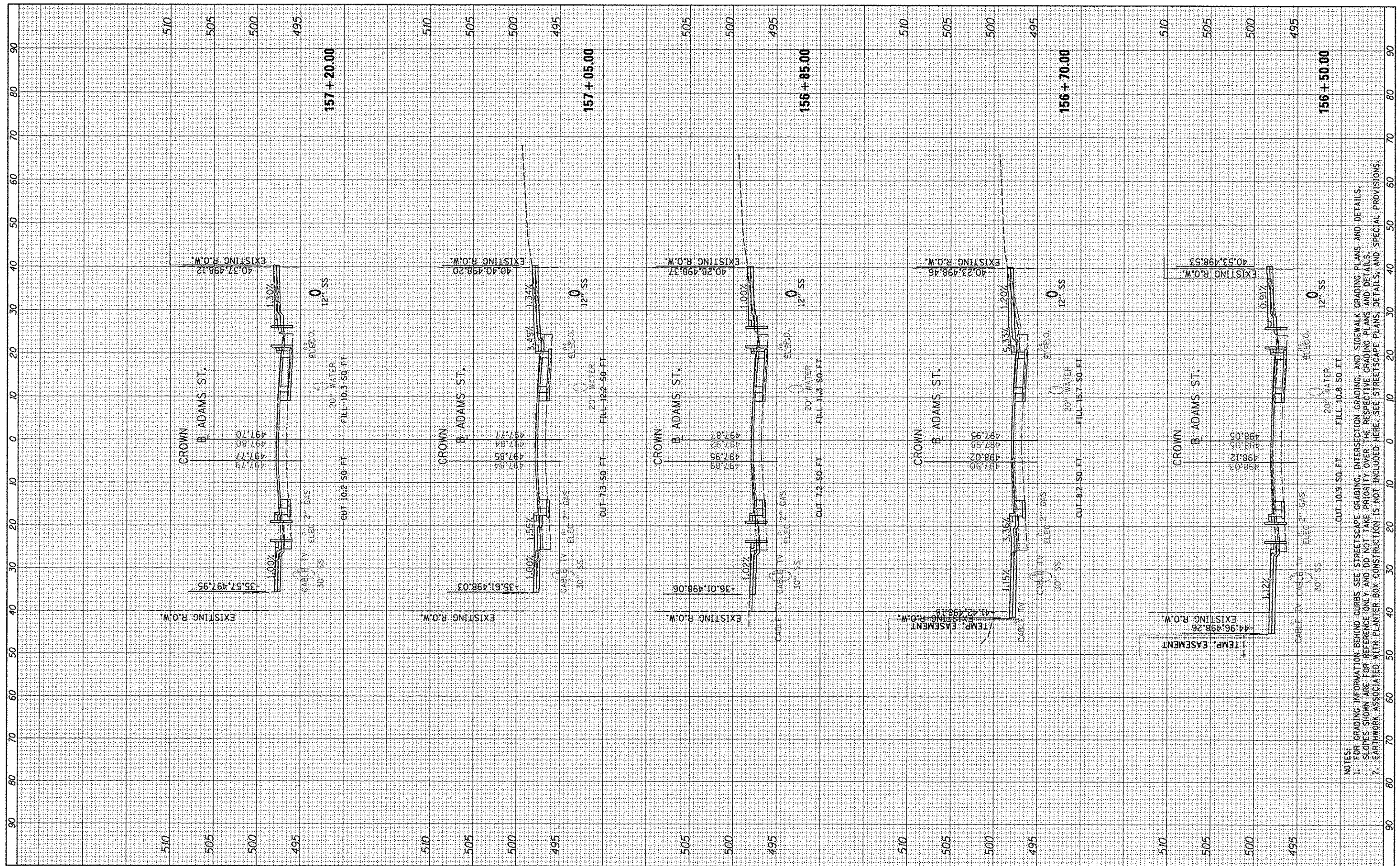
FILE NAME = c:\pwise\work\do_not_delete\dms73300\0410\0155\pht\sssh101.dgn	USER NAME = kovand1511	DESIGNED - DLC	REVISED -	STATE OF ILLINOIS DEPARTMENT OF TRANSPORTATION	ADAMS STREET CROSS SECTIONS	F.A.U. RTE. 12	SECTION 12-00356-01-PV	COUNTY PEORIA	TOTAL SHEETS 519	SHEET NO. 429	
PLOT SCALE = 20.0000' / 1"	PLOT DATE = 07/23/2012	DRAWN - DLC	REVISED -			SCALE: N/A	SHEET NO. OF SHEETS	STA. 155+85.00 TO STA. 156+35.00	CONTRACT NO. 89626		ILLINOIS FED. AID PROJECT TIC-503K1591
CHECKED - KNB	DATE - 7/18/12	REVISOR -	REVISED -								

NOTES:
 1. FOR GRADING INFORMATION BEHIND CURBS SEE STREETScape GRADING, INTERSECTION GRADING, AND SIDEWALK GRADING PLANS AND DETAILS.
 2. SLOPES SHOWN ARE FOR REFERENCE ONLY AND DO NOT TAKE PRIORITY OVER THE RESPECTIVE GRADING PLANS AND DETAILS.
 3. EARTHWORK ASSOCIATED WITH PLANTER BOX CONSTRUCTION IS NOT INCLUDED HERE. SEE STREETScape PLANS, DETAILS, AND SPECIAL PROVISIONS.

FINISHED SURVEY	BY	DATE
SUBMITTED		
PLOTTED		
TEMPLATE		
AREAS		
CHECKED		



ORIGINAL SURVEY	BY	DATE
SUBMITTED		
PLOTTED		
TEMPLATE		
AREAS		
CHECKED		



NOTES:
 1. FOR GRADING INFORMATION BEHIND CURBS, SEE STREETSCAPE GRADING, INTERSECTION GRADING, AND SIDEWALK GRADING PLANS AND DETAILS.
 2. SLOPES SHOWN ARE FOR REFERENCE ONLY AND DO NOT TAKE PRIORITY OVER THE RESPECTIVE GRADING PLANS AND DETAILS.
 3. EARTHWORK ASSOCIATED WITH PLANTER BOX CONSTRUCTION IS NOT INCLUDED. HERE, SEE STREETSCAPE PLANS, DETAILS, AND SPECIAL PROVISIONS.

FILE NAME = c:\pwise\work\do_not_delete\dm373308\04101.0155

USER NAME = kovani1911
 PLT SCALE = 20.0000' / in.
 PLT DATE = 07/23/2012

DESIGNED - DLC
 DRAWN - DLC
 CHECKED - KNB
 DATE - 7/18/12

REVISED -
 REVISED -
 REVISED -

**STATE OF ILLINOIS
 DEPARTMENT OF TRANSPORTATION**

**ADAMS STREET
 CROSS SECTIONS**

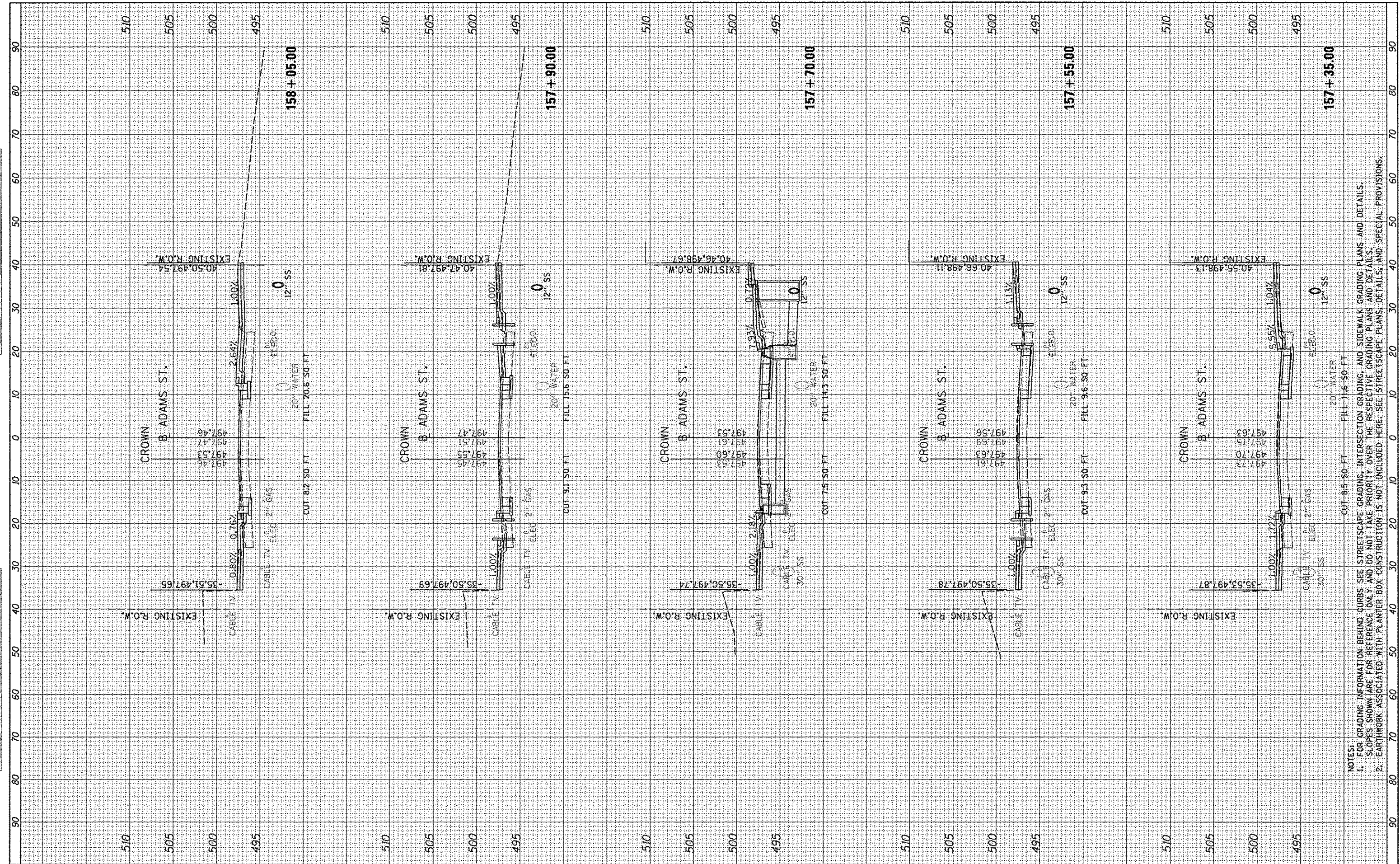
SCALE: N/A SHEET NO. OF SHEETS STA. 156+50.00 TO STA. 157+20.00

F.A.U. RTE.	SECTION	COUNTY	TOTAL SHEETS	SHEET NO.
	12-00356-01-PV	PEORIA	519	430
CONTRACT NO. 89626				
ILLINOIS FED. AID PROJECT TIC-503X1581				

FINAL SURVEY	BY	DATE
SUPERSEDED		
NOTE BOOK		
AREAS CHECKED		
AREAS CHECKED		



ORIGINAL SURVEY	BY	DATE
SUPERSEDED		
NOTE BOOK		
AREAS CHECKED		
AREAS CHECKED		



NOTES:
 1. FOR GRADING INFORMATION BEHIND CURBS SEE STREETScape GRADING, INTERSECTION GRADING, AND SIDEWALK GRADING PLANS AND DETAILS.
 2. SLOPES SHOWN ARE FOR REFERENCE ONLY AND DO NOT TAKE PRIORITY OVER THE RESPECTIVE GRADING PLANS AND DETAILS.
 3. EARTHWORK ASSOCIATED WITH PLANTER BOX CONSTRUCTION IS NOT INCLUDED HERE. SEE STREETScape PLANS, DETAILS, AND SPECIAL PROVISIONS.

FILE NAME = c:\p157350\work\do_not_delete\157350\04181\01551
 USER NAME = kovan@1511
 PLOT SCALE = 20,0000' / 1" / in.
 PLOT DATE = 07/23/2012

DESIGNED - DLC	REVISED -
DRAWN - DLC	REVISED -
CHECKED - KNB	REVISED -
DATE - 7/18/12	REVISED -

STATE OF ILLINOIS
 DEPARTMENT OF TRANSPORTATION

ADAMS STREET
 CROSS SECTIONS

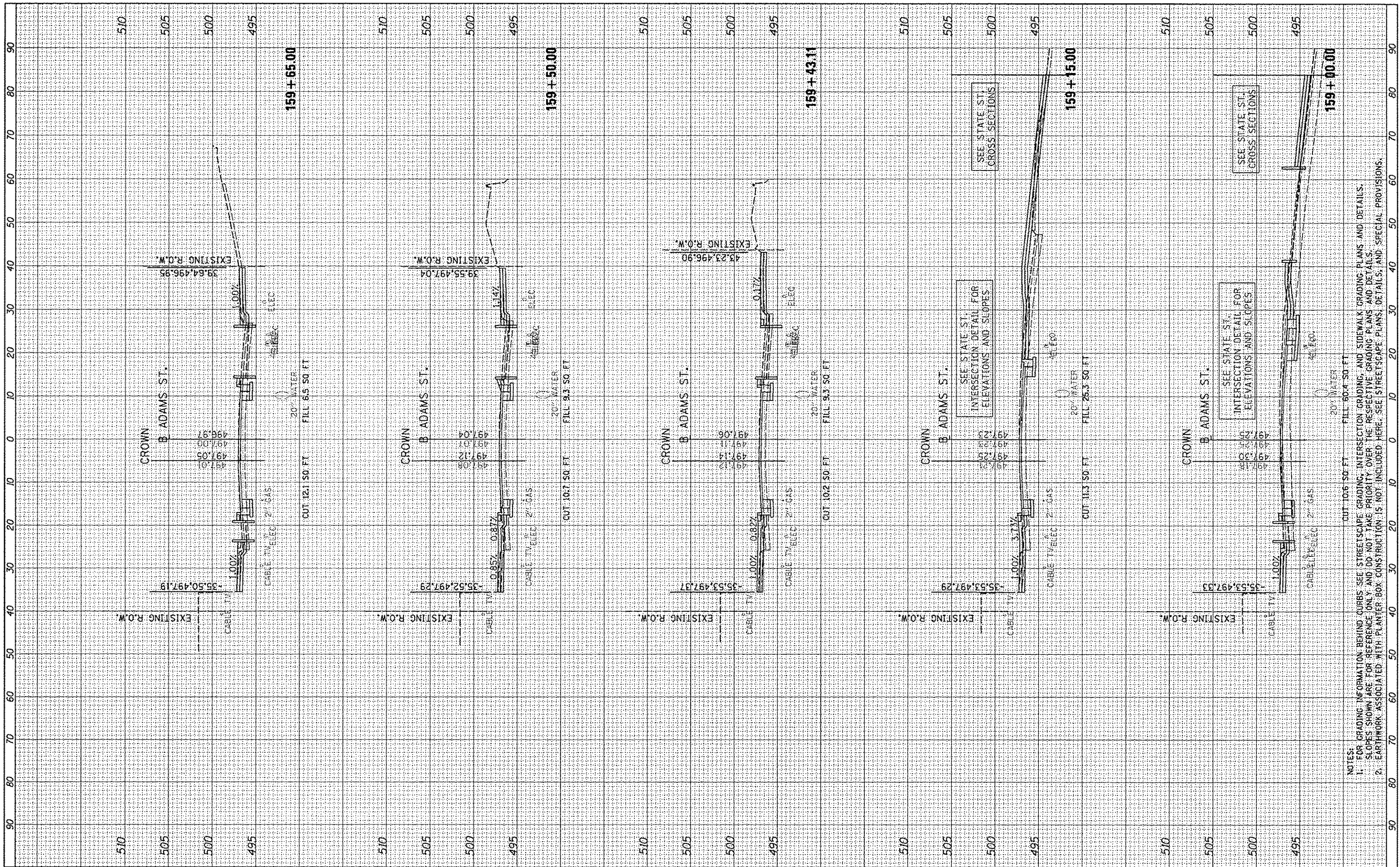
SCALE: N/A SHEET NO. OF SHEETS STA. 157+35.00 TO STA. 158+05.00

F.A.U. RTE.	SECTION	COUNTY	TOTAL SHEETS	SHEET NO.
157	12-00356-01-PV	PEORIA	519	431
CONTRACT NO. 09626				ILLINOIS FED. AID PROJECT TIG-50931581

FINAL SURVEY	BY	DATE
SURVEYED		
NOTE BOOK		
AREAS CHECKED		



ORIGINAL SURVEY	BY	DATE
SURVEYED		
NOTE BOOK		
AREAS CHECKED		



NOTES:
 1. FOR GRADING INFORMATION BEHIND CURBS SEE STREETScape GRADING, INTERSECTION GRADING, AND SIDEWALK GRADING PLANS AND DETAILS.
 2. SLOPES SHOWN ARE FOR REFERENCE ONLY AND DO NOT TAKE PRIORITY OVER THE RESPECTIVE GRADING PLANS AND DETAILS.
 3. EARTHWORK ASSOCIATED WITH PLANTER BOX CONSTRUCTION IS NOT INCLUDED HERE. SEE STREETScape PLANS, DETAILS, AND SPECIAL PROVISIONS.

FILE NAME	USER NAME
ad\pwise-work\do-not-delete\dms73300\0418L0155	kovon@1511
ad\pwise-work\do-not-delete\dms73300\0418L0155	ad\pwise-work\do-not-delete\dms73300\0418L0155
PLOT SCALE = 20.0000' / 1"	CHECKED - KNB
PLOT DATE = 07/23/2012	DATE - 7/18/12

DESIGNED - DLC	REVISED -
DRAWN - DLC	REVISED -
CHECKED - KNB	REVISED -
DATE - 7/18/12	REVISED -

STATE OF ILLINOIS
DEPARTMENT OF TRANSPORTATION

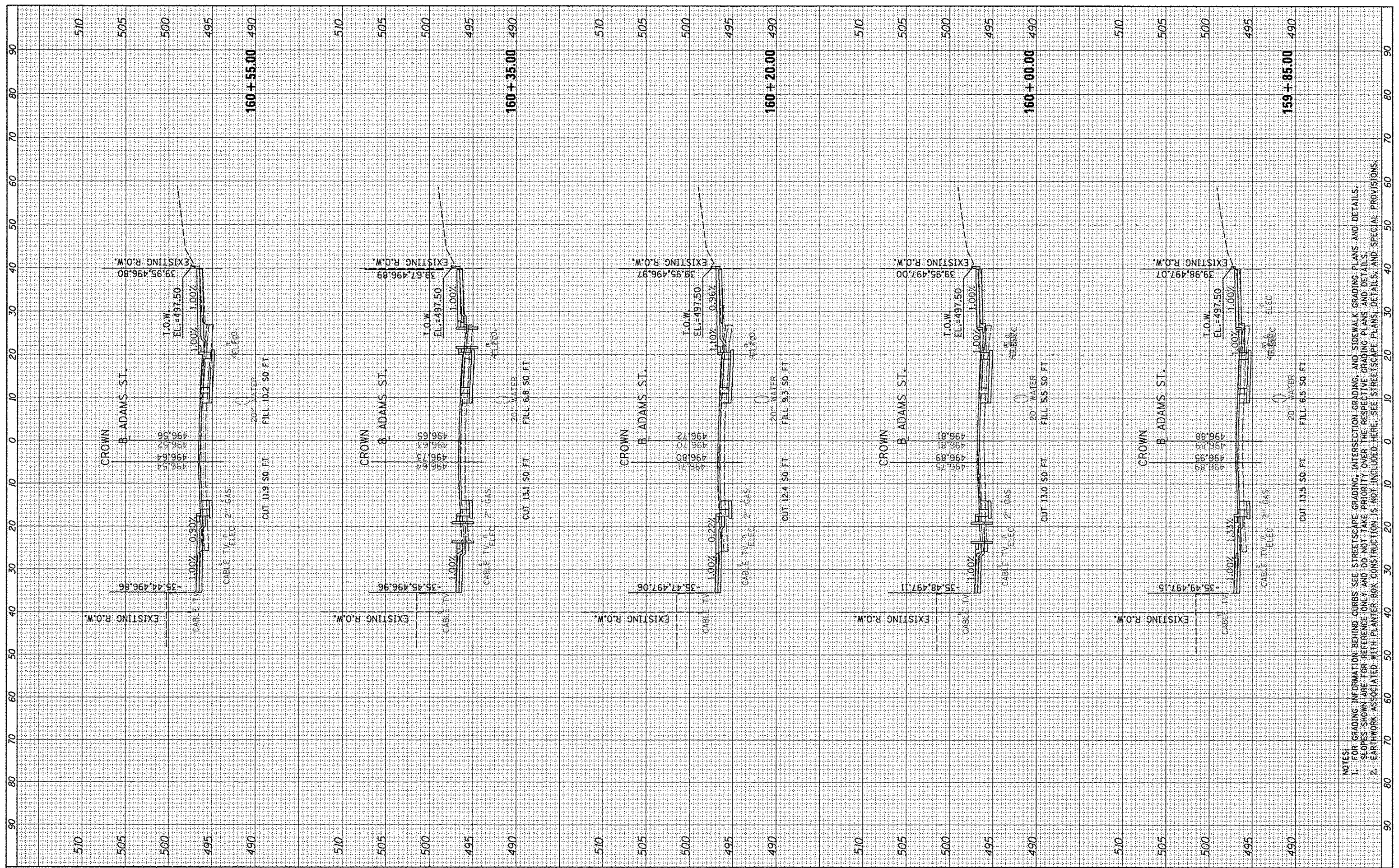
ADAMS STREET
CROSS SECTIONS
SCALE: N/A
SHEET NO. OF SHEETS
STA. 159+00.00 TO STA. 159+65.00

F.A.U. RTE.	SECTION	COUNTY	TOTAL SHEETS	SHEET NO.
	12-00356-01-PV	PEORIA	519	433
CONTRACT NO. 89626				
ILLINOIS FED. AID PROJECT TIG-50931581				

FINL	SURVEY	BY	DATE
SUBMITTED	PLOTTED		
NOTE BOOK	TEMPLATE		
AREAS	AREAS		
CHECKED	CHECKED		



ORIGINAL	DATE
SURVEY	
NOTE BOOK	
AREAS	
CHECKED	



NOTES:
 1. FOR GRADING INFORMATION BEHIND CURBS SEE STREETScape GRADING, INTERSECTION GRADING, AND SIDEWALK GRADING PLANS AND DETAILS.
 2. SLOPES SHOWN ARE FOR REFERENCE ONLY AND DO NOT TAKE PRIORITY OVER THE RESPECTIVE GRADING PLANS AND DETAILS.
 3. EARTHWORK ASSOCIATED WITH PLANTER BOX CONSTRUCTION IS NOT INCLUDED HERE, SEE STREETScape PLANS, DETAILS, AND SPECIAL PROVISIONS.

FILE NAME *	USER NAME *
c:\pwwork\do_not_delete\dms73300\0410L0155	kovan0101
	gtr:ksah101.dgn
	PLOT SCALE = 20.0000 1/ in.
	PLOT DATE = 07/23/2012

DESIGNED -	DLC	REVISED -	
DRAWN -	DLC	REVISED -	
CHECKED -	KNB	REVISED -	
DATE -	7/18/12	REVISED -	

STATE OF ILLINOIS
DEPARTMENT OF TRANSPORTATION

ADAMS STREET
CROSS SECTIONS

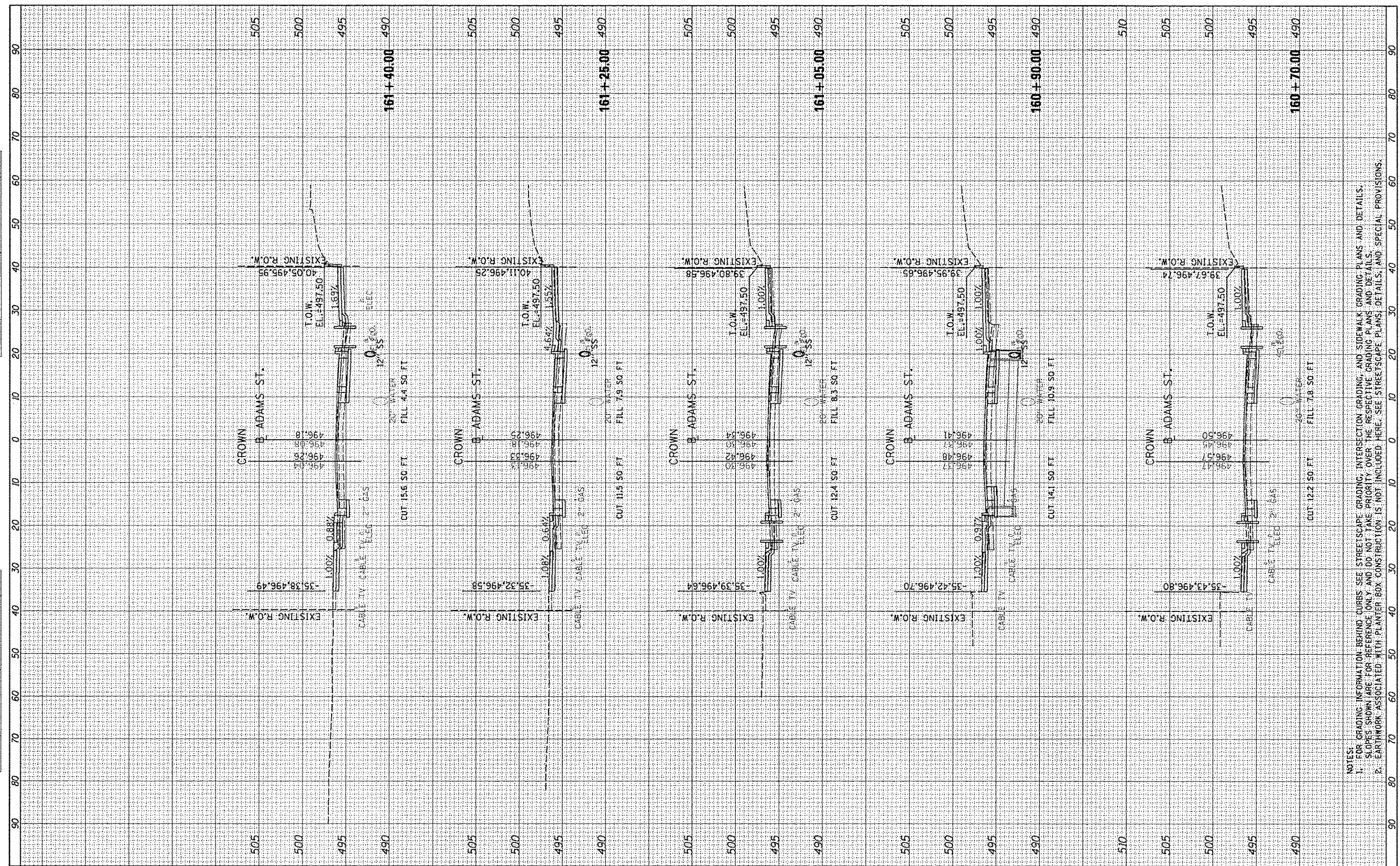
SCALE: N/A	SHEET NO. OF SHEETS	STA. 159+85.00 TO STA. 160+55.00
------------	---------------------	----------------------------------

F.A.U. RTE.	SECTION	COUNTY	TOTAL SHEETS	SHEET NO.
	12-00356-01-PV	PEORIA	519	434
				CONTRACT NO. 89626
ILLINOIS FED. AID PROJECT TIG-50930581				



FINAL SURVEY	DATE
SURVEY	BY
NOTE BOOK	
NO.	
AREAS CHECKED	

ORIGINAL SURVEY	DATE
SURVEY	BY
NOTE BOOK	
NO.	
AREAS CHECKED	



NOTES:
 1. FOR GRADING INFORMATION BEHIND CURBS SEE STREETScape GRADING, INTERSECTION GRADING, AND SIDEWALK GRADING PLANS AND DETAILS.
 SLOPES SHOWN ARE FOR REFERENCE ONLY AND DO NOT TAKE PRIORITY OVER THE RESPECTIVE GRADING PLANS AND DETAILS.
 2. EARTHWORK ASSOCIATED WITH PLANTER BOX CONSTRUCTION IS NOT INCLUDED HERE. SEE STREETScape PLANS, DETAILS, AND SPECIAL PROVISIONS.

FILE NAME = c:\pwise\work\do_not_delete\dos73308\0418L0155
 USER NAME = kovani1011
 DRAWN - DLC
 CHECKED - KNB
 DATE - 7/18/12
 PLOT SCALE = 20.0000" = 1'
 PLOT DATE = 07/23/2012

DESIGNED - DLC
 DRAWN - DLC
 CHECKED - KNB
 DATE - 7/18/12

REVISED -
 REVISED -
 REVISED -

STATE OF ILLINOIS
 DEPARTMENT OF TRANSPORTATION

ADAMS STREET
 CROSS SECTIONS

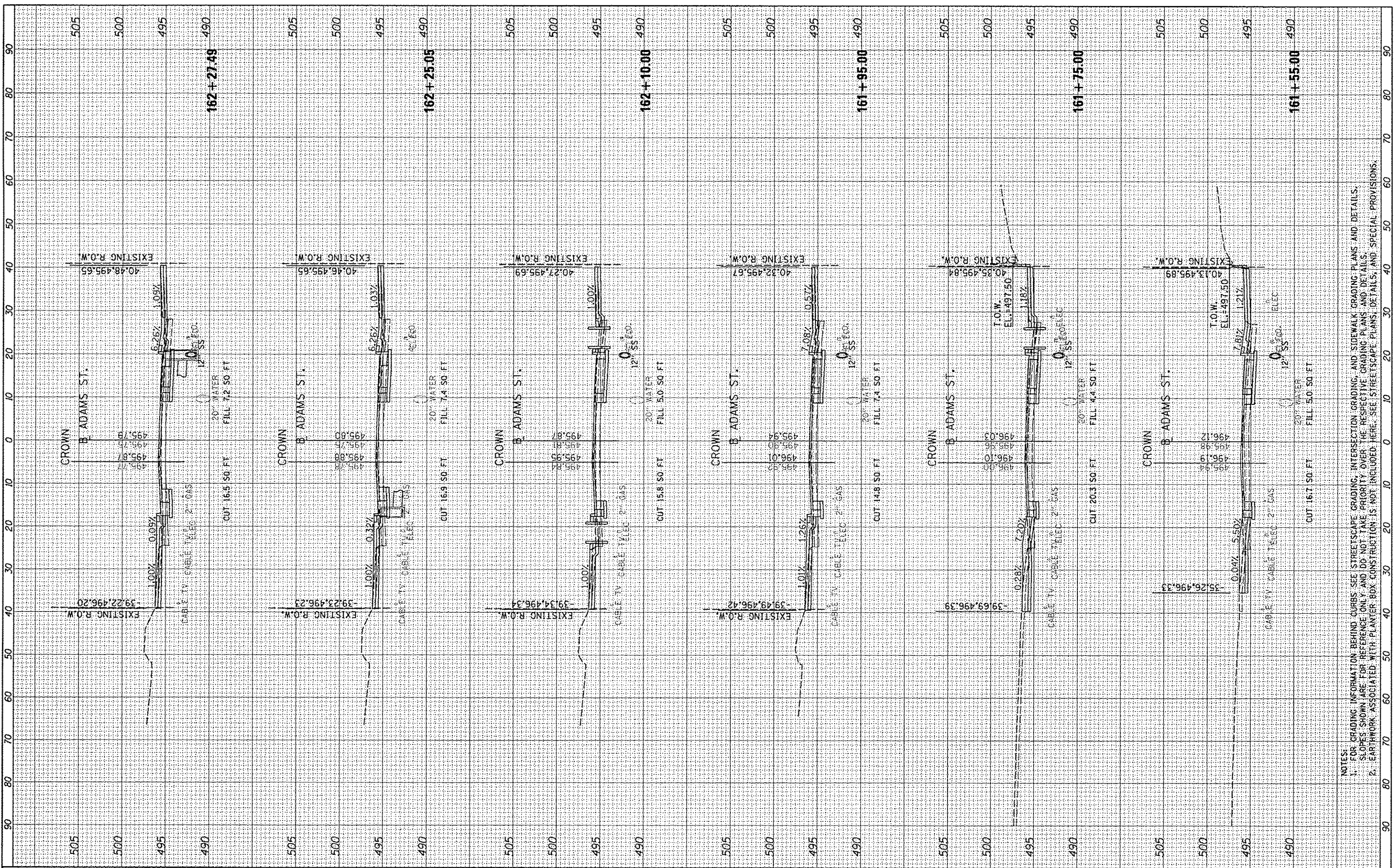
SCALE: N/A SHEET NO. OF SHEETS STA. 160+70.00 TO STA. 161+40.00

F.A.U. RTE.	SECTION	COUNTY	TOTAL SHEETS	SHEET NO.
12	12-00356-01-PV	PEORIA	519	436
CONTRACT NO. 89626			ILLINOIS FED. AID PROJECT TIG-50931581	

FINISHED SURVEY	DATE
REVISIONS	
NO. DATE	
BY	
DATE	



ORIGINAL SURVEY	DATE
REVISIONS	
NO. DATE	
BY	
DATE	

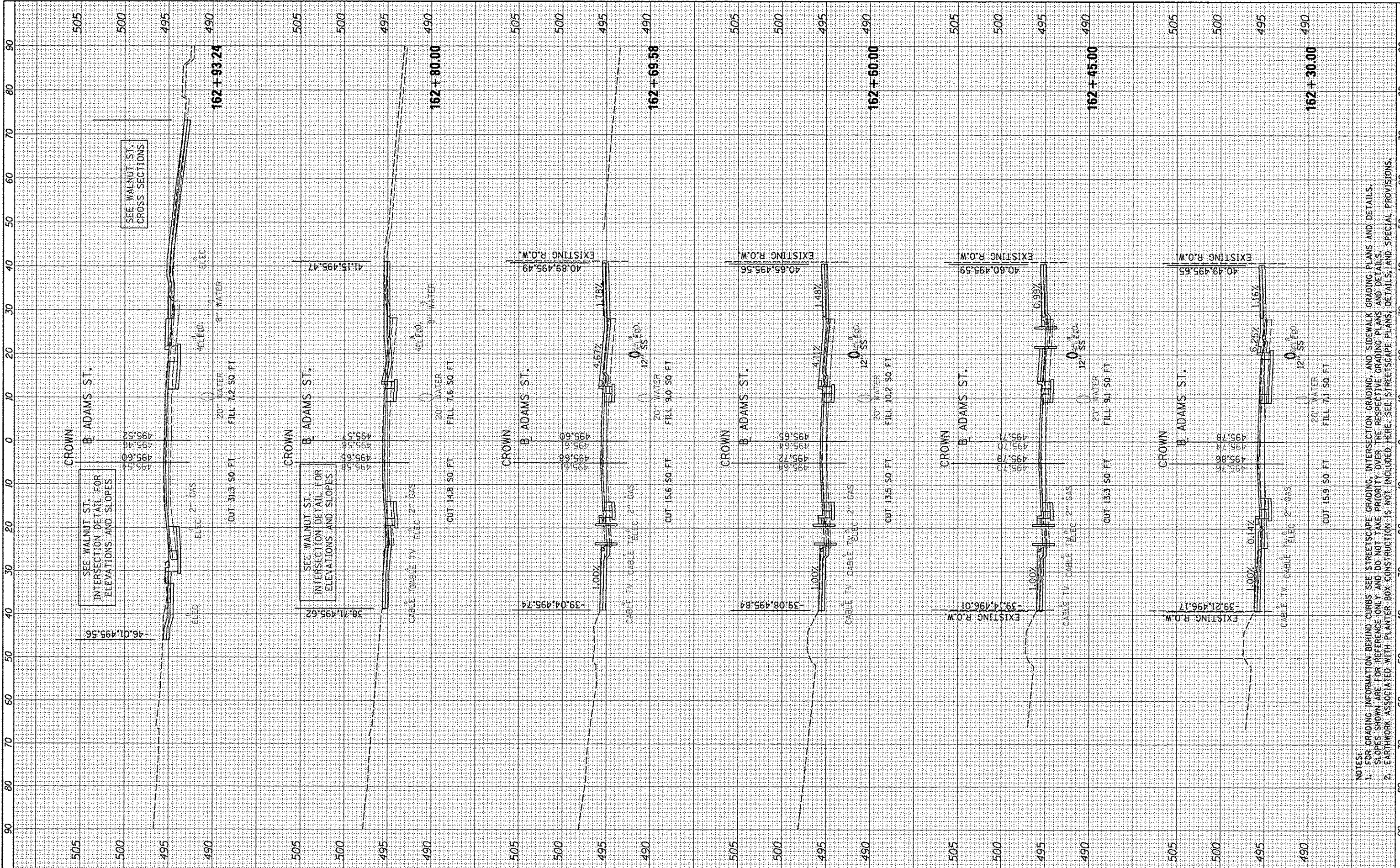


NOTES:
 1. FOR GRADING INFORMATION BEHIND CURBS SEE STREETScape GRADING, INTERSECTION GRADING, AND SIDEWALK GRADING PLANS AND DETAILS. SLOPES SHOWN ARE FOR REFERENCE ONLY AND DO NOT TAKE PRIORITY OVER THE RESPECTIVE GRADING PLANS AND DETAILS.
 2. EARTHWORK ASSOCIATED WITH PLANTER BOX CONSTRUCTION IS NOT INCLUDED HERE. SEE STREETScape PLANS, DETAILS, AND SPECIAL PROVISIONS.



FINISHED	BY	DATE
SURVEY		
NOTED		
BOOK		
NO.		
AREAS CHECKED		

ORIGINAL	BY	DATE
SURVEY		
NOTED		
BOOK		
NO.		
AREAS CHECKED		



SEE WALNUT ST. INTERSECTION DETAIL FOR ELEVATIONS AND SLOPES

SEE WALNUT ST. CROSS SECTIONS

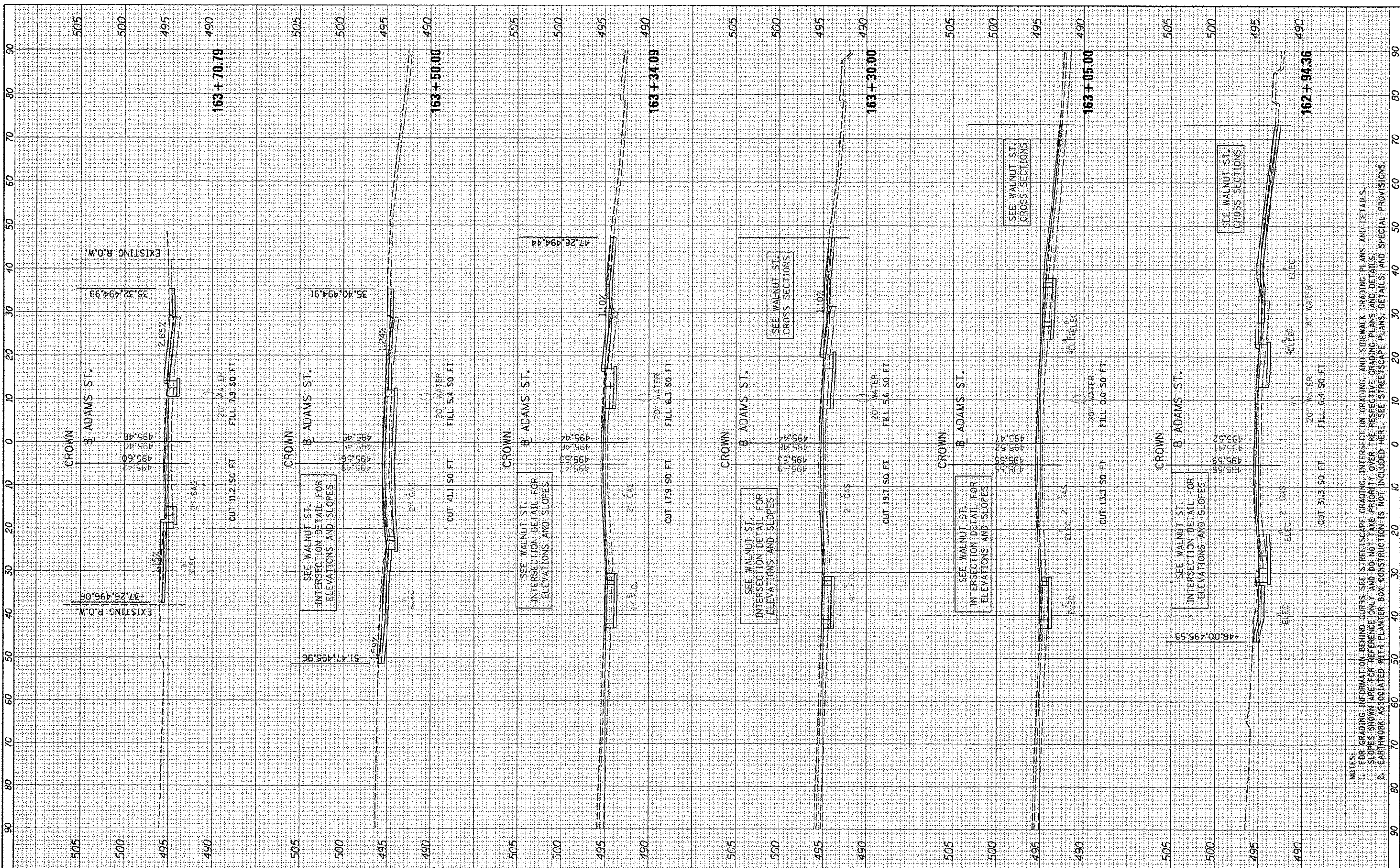
SEE WALNUT ST. INTERSECTION DETAIL FOR ELEVATIONS AND SLOPES

NOTES:
 1. FOR GRADING INFORMATION BEHIND CURBS SEE STREETSCAPE GRADING, INTERSECTION GRADING, AND SIDEWALK GRADING PLANS AND DETAILS. SLOPES SHOWN ARE FOR REFERENCE ONLY AND DO NOT TAKE PRIORITY OVER THE RESPECTIVE GRADING PLANS AND DETAILS.
 2. EARTHWORK ASSOCIATED WITH PLANTER BOX CONSTRUCTION IS NOT INCLUDED HERE. SEE STREETSCAPE PLANS, DETAILS, AND SPECIAL PROVISIONS.

FINISHED	DATE
SURVEY	BY
PLOTTED	
NOTE BOOK	
AREAS CHECKED	



ORIGINAL	DATE
SURVEY	BY
PLOTTED	
NOTE BOOK	
AREAS CHECKED	



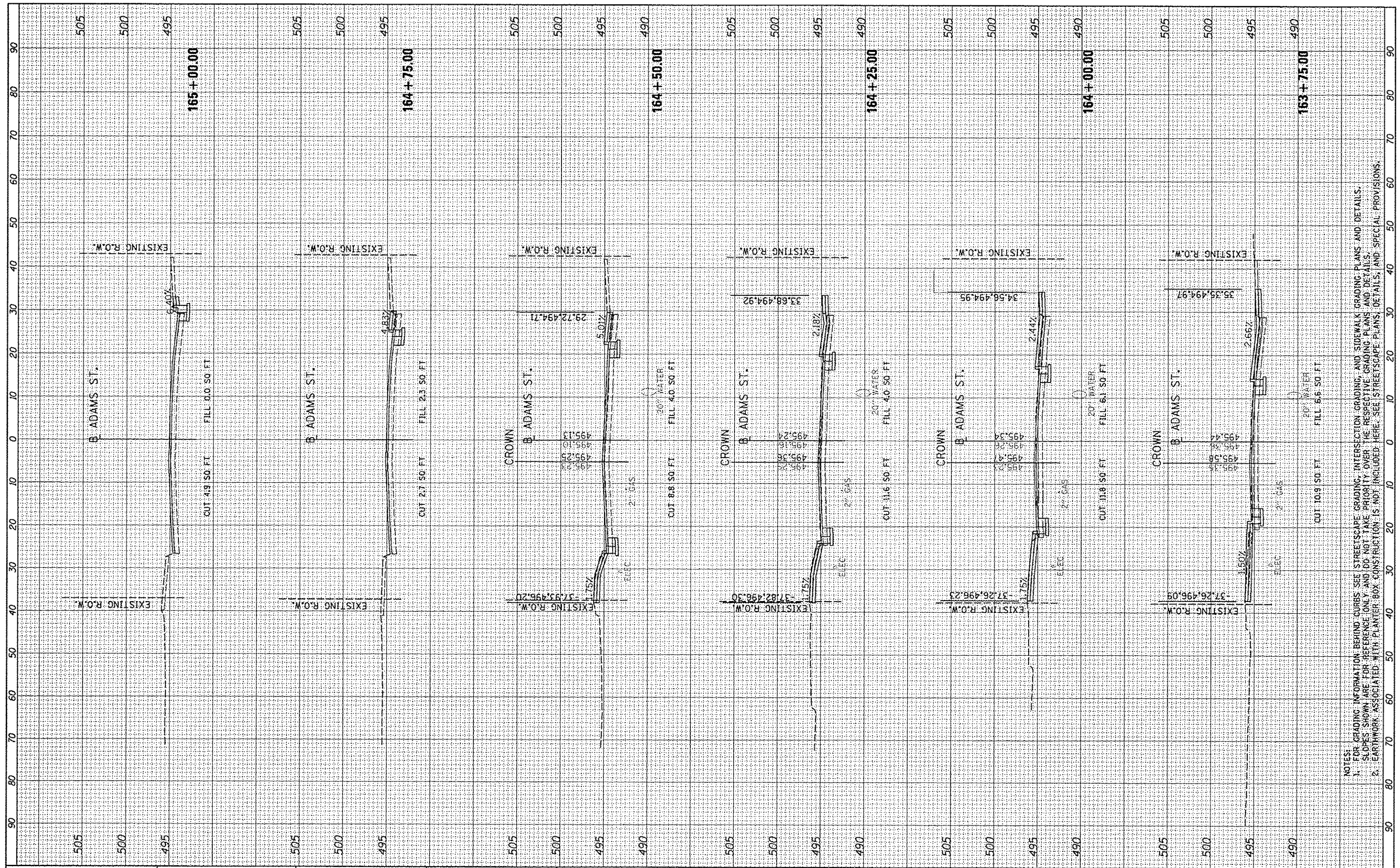
FILE NAME = c:\pwwork\do-not-delete\dms73388\0410L0105	USER NAME = kovan01911	DESIGNED - DLC	REVISED -	STATE OF ILLINOIS DEPARTMENT OF TRANSPORTATION	ADAMS STREET CROSS SECTIONS	F.A.U. RTE. 12-00356-01-PV	COUNTY PEORIA	TOTAL SHEETS 519	SHEET NO. 438	
PLOT SCALE = 28.0000' / 1"	PLOT DATE = 07/18/2012	DRAWN - DLC	REVISED -			SCALE: N/A	SHEET NO. OF SHEETS	STA. 162+94.36 TO STA. 163+70.79	CONTRACT NO. 89626	ILLINOIS FED. AID PROJECT TIC-509X1581
		CHECKED - KNB	REVISED -							
		DATE - 7/18/12	REVISED -							

NOTES:
1. FOR GRADING INFORMATION BEHIND CURBS SEE STREETSCAPE GRADING, INTERSECTION GRADING, AND SIDEWALK GRADING PLANS AND DETAILS.
2. SLOPES SHOWN ARE FOR REFERENCE ONLY AND DO NOT TAKE PRIORITY OVER THE RESPECTIVE GRADING PLANS AND DETAILS.
3. EARTHWORK ASSOCIATED WITH PLANTER BOX CONSTRUCTION IS NOT INCLUDED HERE. SEE STREETSCAPE PLANS, DETAILS, AND SPECIAL PROVISIONS.

FINAL SURVEY NOTE BOOK NO.	DATE
COPIED PLOTTED TEMPLATE AREAS CHECKED	
BY	



ORIGINAL SURVEY NOTE BOOK NO.	DATE
COPIED PLOTTED TEMPLATE AREAS CHECKED	
BY	



NOTES:
 1. FOR GRADING INFORMATION BEHIND CURBS SEE STREETScape GRADING, INTERSECTION GRADING, AND SIDEWALK GRADING PLANS AND DETAILS.
 2. SLOPES SHOWN ARE FOR REFERENCE ONLY AND DO NOT TAKE PRIORITY OVER THE RESPECTIVE GRADING PLANS AND DETAILS.
 3. EARTHWORK ASSOCIATED WITH PLANTER BOX CONSTRUCTION IS NOT INCLUDED HERE. SEE STREETScape PLANS, DETAILS, AND SPECIAL PROVISIONS.

FILE NAME: c:\p180\work\do_not_delete\163380\041010155\shc-ssah101.dgn
 USER NAME: kovan01511
 PLOT SCALE: 20.0000' / in.
 PLOT DATE: 07/23/2012

DESIGNED - DLC
 DRAWN - DLC
 CHECKED - KNB
 DATE - 7/18/12

REVISED -
 REVISED -
 REVISED -
 REVISED -

STATE OF ILLINOIS
 DEPARTMENT OF TRANSPORTATION

ADAMS STREET
 CROSS SECTIONS

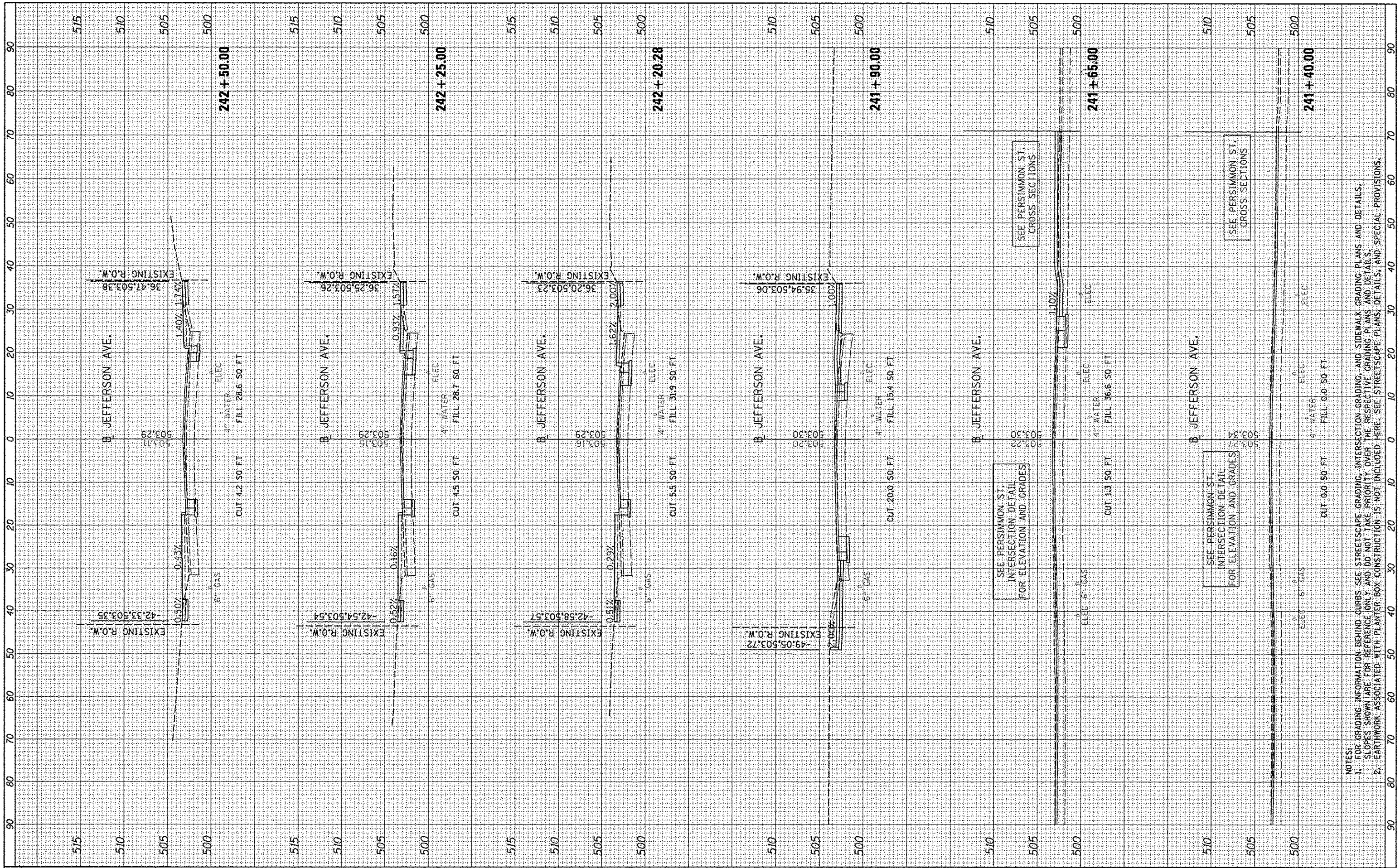
SCALE: N/A SHEET NO. OF SHEETS STA. 163+75.00 TO STA. 165+00.00

F.A.U. RTE.	SECTION	COUNTY	TOTAL SHEETS	SHEET NO.
	12-00356-01-PV	PEORIA	519	439
CONTRACT NO. 89626				
ILLINOIS FED. AID PROJECT TIG-50930581				

FINAL SURVEY	BY	DATE
NOTE BOOK		
SURVEYED		
TEMPLATE		
AREAS CHECKED		



ORIGINAL SURVEY	BY	DATE
NOTE BOOK		
SURVEYED		
TEMPLATE		
AREAS CHECKED		



FILE NAME *
 c:\p\iss_work\do_not_delete\dm73380\0418\0155\shx\shx102.dgn

USER NAME * hovan01011
 DESIGNED - DLC
 DRAWN - DLC
 CHECKED - KNB
 DATE - 7/18/12

REVISIONS
 REVISED -
 REVISED -
 REVISED -
 REVISED -

**STATE OF ILLINOIS
 DEPARTMENT OF TRANSPORTATION**

**JEFFERSON AVENUE
 CROSS SECTIONS**

SCALE: N/A SHEET NO. OF SHEETS STA. 241+40.00 TO STA. 242+50.00

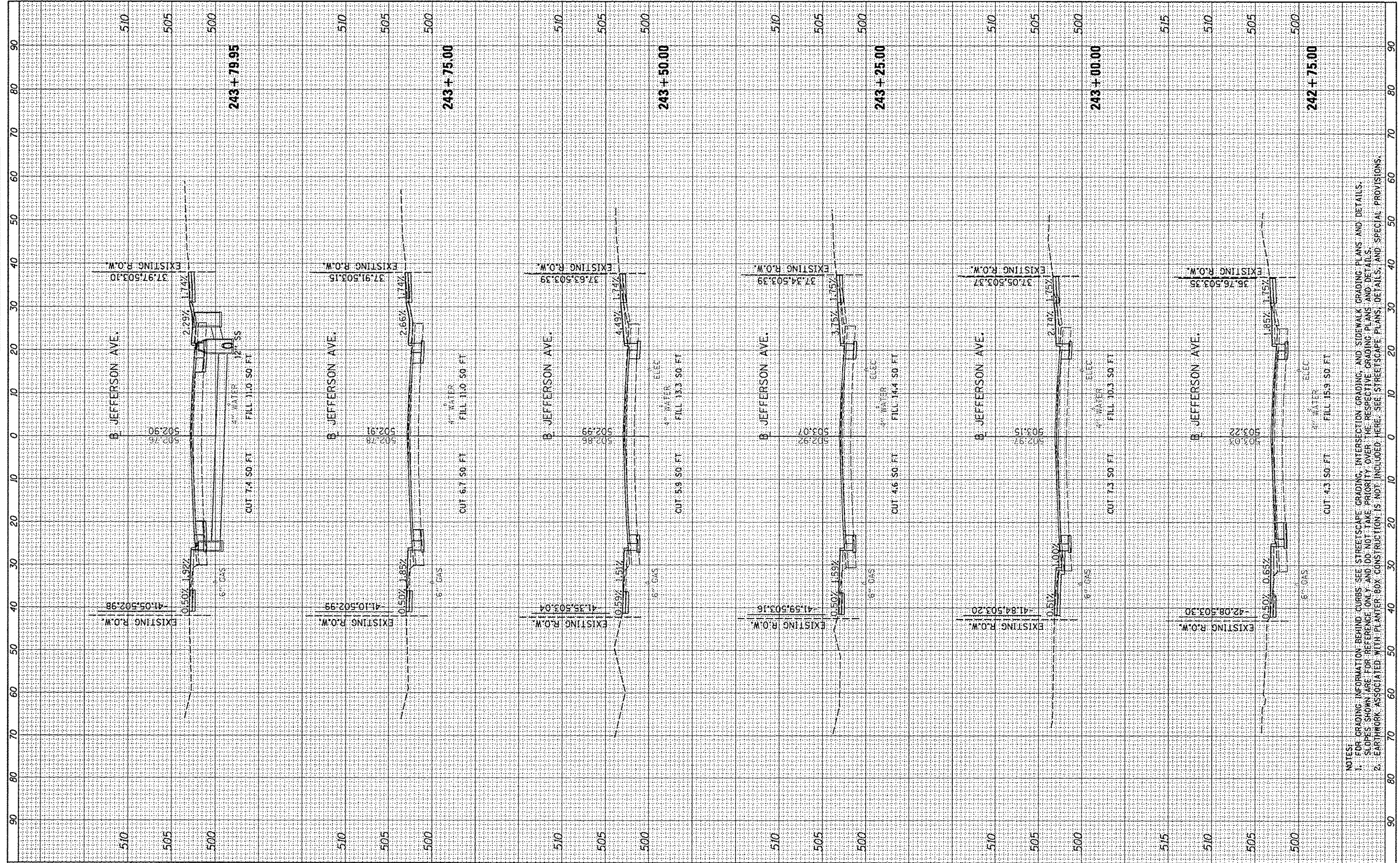
F.A.U. R15	SECTION	COUNTY	TOTAL SHEETS	SHEET NO.
	12-00356-01-PV	PEORIA	519	442
	CONTRACT NO. 89626			
	ILLINOIS FED. AID PROJECT			TIC-509X1581

NOTES:
 1. FOR GRADING INFORMATION BEHIND CURBS SEE STREETScape GRADING, INTERSECTION GRADING, AND SIDEWALK GRADING PLANS AND DETAILS.
 2. SLOPES SHOWN ARE FOR REFERENCE ONLY AND DO NOT TAKE PRIORITY OVER THE RESPECTIVE GRADING PLANS AND DETAILS.
 3. EARTHWORK ASSOCIATED WITH PLANTER BOX CONSTRUCTION IS NOT INCLUDED HERE. SEE STREETScape PLANS, DETAILS, AND SPECIAL PROVISIONS.



FINAL SURVEY	DATE
REVISIONS	BY
NOTED	DATE
PLATTED	
TEMPLATE	
AREAS	
CHECKED	

ORIGINAL SURVEY	DATE
REVISIONS	BY
NOTED	DATE
PLATTED	
TEMPLATE	
AREAS	
CHECKED	



NOTES:
 1. FOR GRADING INFORMATION BEHIND CURBS SEE STREETScape GRADING, INTERSECTION GRADING, AND SIDEWALK GRADING PLANS AND DETAILS.
 2. SLOPES SHOWN ARE FOR REFERENCE ONLY AND DO NOT TAKE PRIORITY OVER THE RESPECTIVE GRADING PLANS AND DETAILS.
 3. EARTHWORK ASSOCIATED WITH PAVEMENT BOX CONSTRUCTION IS NOT INCLUDED HERE. SEE STREETScape PLANS, DETAILS, AND SPECIAL PROVISIONS.

FILE NAME =
 c:\p\isa_work\do_not_delete\dm73380\0410\0155

USER NAME = kovan0151
 sht_xe\ht102.dgn
 PLOT SCALE = 20.0000' / 1" =
 PLOT DATE = 07/23/2012

DESIGNED - DLC
 DRAWN - DLC
 CHECKED - KNB
 DATE - 7/18/12

REVISED -
 REVISED -
 REVISED -
 REVISED -

STATE OF ILLINOIS
 DEPARTMENT OF TRANSPORTATION

JEFFERSON AVENUE
 CROSS SECTIONS

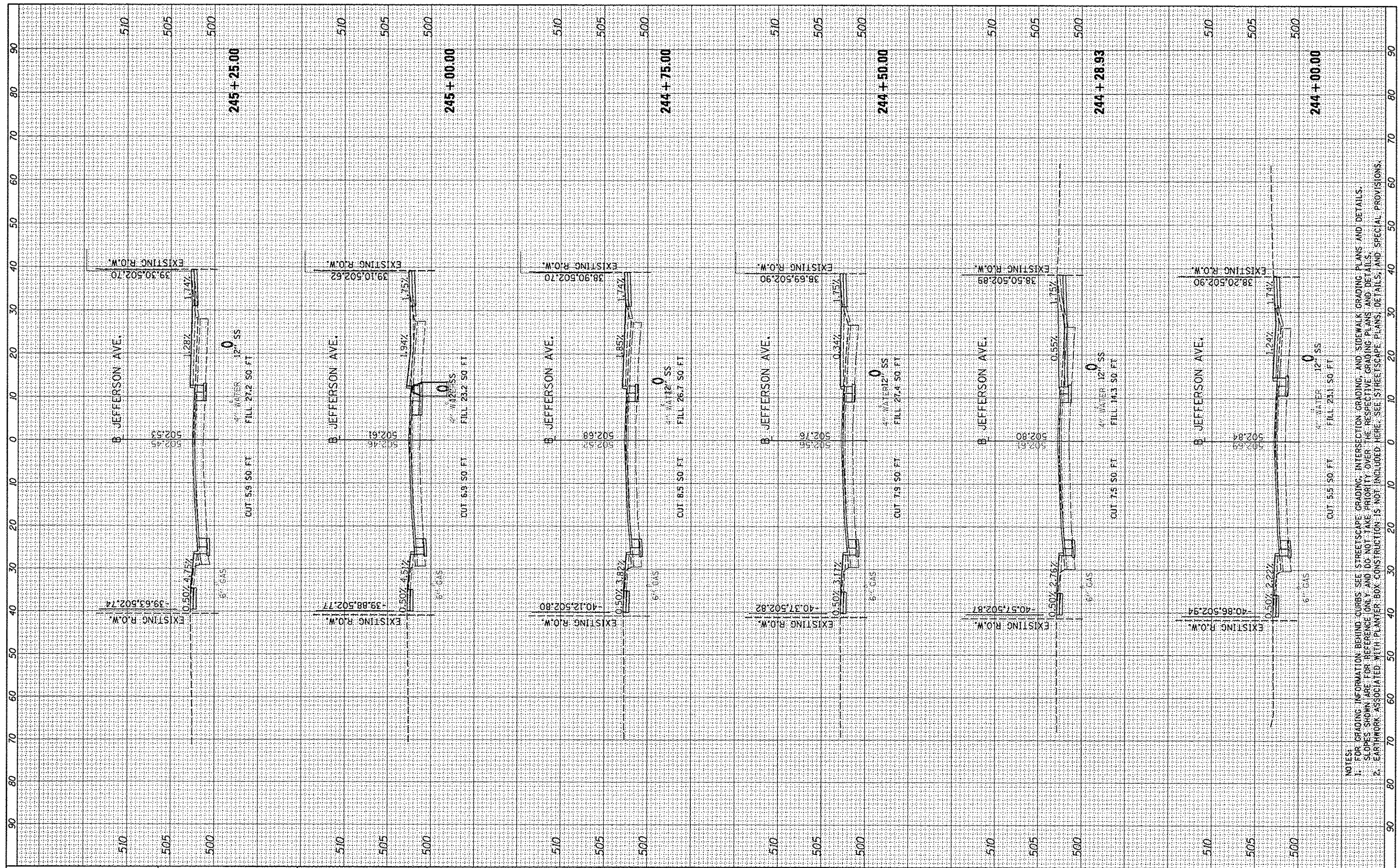
SCALE: N/A SHEET NO. OF SHEETS STA. 242+75.00 TO STA. 243+79.95

F.A.U. RTE.	SECTION	COUNTY	TOTAL SHEETS	SHEET NO.
12-00356-01-PV	PEORIA	519	443	
CONTRACT NO. 89626				
[ILLINOIS] FED. AID PROJECT TIG-509X1581				

FINAL SURVEY	DATE
EXEMPTED	
PLOTTED	
TEMPLATE	
AREAS	
AREAS CHECKED	



ORIGINAL SURVEY	DATE
EXEMPTED	
PLOTTED	
TEMPLATE	
AREAS	
AREAS CHECKED	



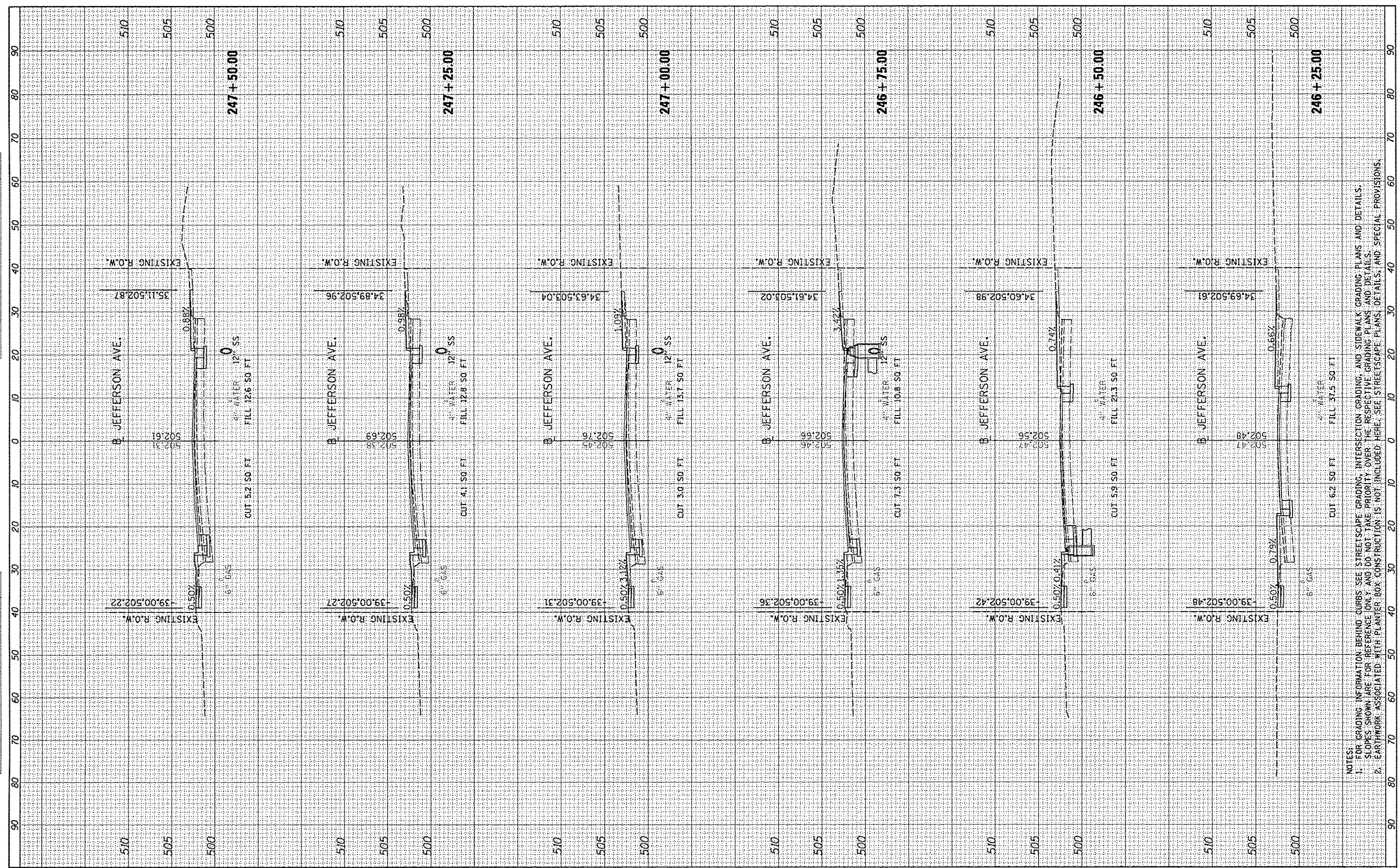
FILE NAME =	USER NAME = kovan01511	DESIGNED - DLC	REVISED -	STATE OF ILLINOIS DEPARTMENT OF TRANSPORTATION	JEFFERSON AVENUE CROSS SECTIONS		F.A.U. RTE.	SECTION	COUNTY	TOTAL SHEETS	SHEET NO.
ca:\pwwork\work\do_not_delete\cns\73308\0410\0155\shh-ksah102.dgn	PLOT SCALE = 20,0000' / 1"	DRAWN - DLC	REVISED -		12-00356-01-PV	PEORIA	519	444			
	PLOT DATE = 07/23/2012	CHECKED - KNB	REVISED -		SCALE: N/A	SHEET NO. OF SHEETS	STA. 244+00.00 TO STA. 245+25.00	CONTRACT NO. 89626			
		DATE - 7/18/12	REVISED -		ILLINOIS FED. AID PROJECT TIC-50931581						

NOTES:
1. FOR GRADING INFORMATION BEHIND CURBS SEE STREETScape GRADING, INTERSECTION, GRADING, AND SIDEWALK GRADING PLANS AND DETAILS.
2. SLOPES SHOWN ARE FOR REFERENCE ONLY AND DO NOT TAKE PRIORITY OVER THE RESPECTIVE GRADING PLANS AND DETAILS.
3. EARTHWORK ASSOCIATED WITH PLANTER BOX CONSTRUCTION IS NOT INCLUDED. SEE STREETScape PLANS, DETAILS, AND SPECIAL PROVISIONS.

FINAL SURVEY	BY	DATE
SURVEYED		
NOTE BOOK		
AREAS CHECKED		



ORIGINAL SURVEY	BY	DATE
SURVEYED		
NOTE BOOK		
AREAS CHECKED		



NOTES:
 1. FOR GRADING INFORMATION BEHIND CURBS SEE STREETSCAPE GRADING, INTERSECTION GRADING, AND SIDEWALK GRADING PLANS AND DETAILS.
 2. SLOPES SHOWN ARE FOR REFERENCE ONLY AND DO NOT TAKE PRIORITY OVER THE RESPECTIVE GRADING PLANS AND DETAILS.
 3. EARTHWORK ASSOCIATED WITH PAVEMENT BOX CONSTRUCTION IS NOT INCLUDED HERE. SEE STREETSCAPE PLANS, DETAILS, AND SPECIAL PROVISIONS.

FILE NAME = c:\pwise_work\do_not_delete\dms73380\041818155
 USER NAME = kovan0101
 PLOT SCALE = 28.0000' / 1" / in.
 PLOT DATE = 07/18/2012

DESIGNED - DLC
 DRAWN - DLC
 CHECKED - KNB
 DATE - 7/18/12

REVISED -
 REVISED -
 REVISED -
 REVISED -

STATE OF ILLINOIS
 DEPARTMENT OF TRANSPORTATION

JEFFERSON AVENUE
 CROSS SECTIONS

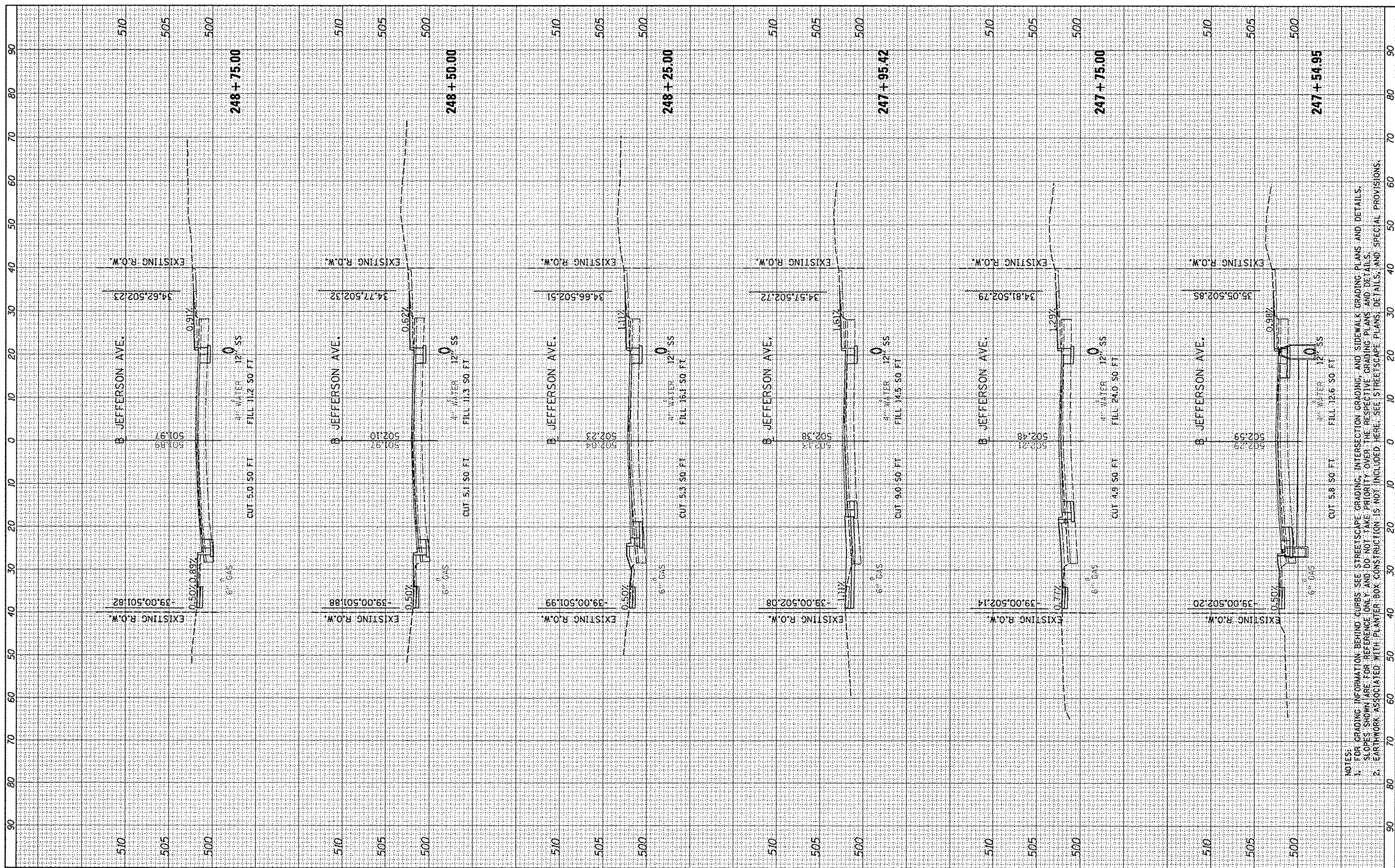
SCALE: N/A SHEET NO. OF SHEETS STA. 246+25.00 TO STA. 247+50.00

F.A.U. RTE 25	SECTION 12-00356-01-PV	COUNTY PEORIA	TOTAL SHEETS 519	SHEET NO. 446
CONTRACT NO. 89626			ILLINOIS FED. AID PROJECT TIG-509315B1	

FINAL SHEET	DATE
PLANNED SHEET	BY
ROUTE BOOK	AS
AS	AS
AS	AS



ORIGINAL SHEET	DATE
PLANNED SHEET	BY
ROUTE BOOK	AS
AS	AS
AS	AS



NOTES:
 1. FOR GRADING INFORMATION BEHIND CURBS SEE STREETScape GRADING, INTERSECTION GRADING, AND SIDEWALK GRADING PLANS AND DETAILS.
 2. SLOPES SHOWN ARE FOR REFERENCE ONLY AND DO NOT TAKE PRIORITY OVER THE RESPECTIVE GRADING PLANS AND DETAILS.
 3. EARTHWORK ASSOCIATED WITH PLANTER BOX CONSTRUCTION IS NOT INCLUDED HERE. SEE STREETScape PLANS, DETAILS, AND SPECIAL PROVISIONS.

FILE NAME *
 c:\p\ise\work\do_not_delete\do3308\041818155

USER NAME * kovan81511
 SHEET SCALE * 20.0000' / 1" in.
 PLOT DATE * 07/23/2012

DESIGNED - DLC
 DRAWN - DLC
 CHECKED - KNB
 DATE - 7/18/12

REVISED -
 REVISED -
 REVISED -
 REVISED -

STATE OF ILLINOIS
 DEPARTMENT OF TRANSPORTATION

SCALE: N/A
 SHEET NO. OF SHEETS STA. 247+54.95 TO STA. 248+75.00

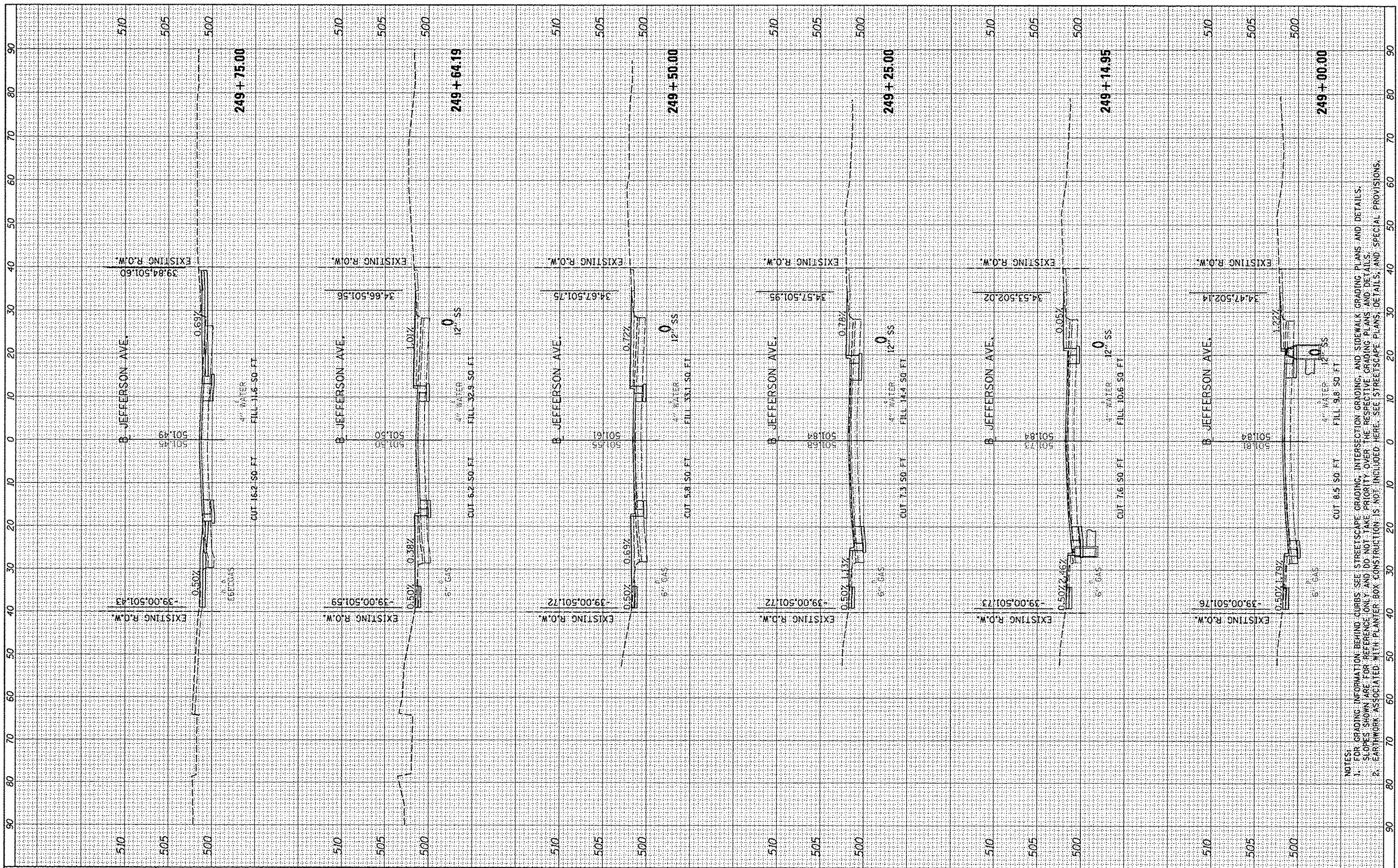
JEFFERSON AVENUE
 CROSS SECTIONS

F.A.U. RTE.	SECTION	COUNTY	TOTAL SHEETS	SHEET NO.
	12-00356-01-PV	PEORIA	519	447
CONTRACT NO. 89626			ILLINOIS FED. AID PROJECT TIC-5053158	



DATE	
BY	
FINAL SURVEY	
NOTED	
NOTE BOOK	
AREAS CHECKED	

DATE	
BY	
ORIGINAL SURVEY	
NOTED	
NOTE BOOK	
AREAS CHECKED	



NOTES:
 1. FOR GRADING INFORMATION BEHIND CURBS SEE STREETScape GRADING, INTERSECTION GRADING, AND SIDEWALK GRADING PLANS AND DETAILS. SLOPES SHOWN ARE FOR REFERENCE ONLY AND DO NOT TAKE PRIORITY OVER THE RESPECTIVE GRADING PLANS AND DETAILS.
 2. EARTHWORK ASSOCIATED WITH PLANTER BOX CONSTRUCTION IS NOT INCLUDED HERE. SEE STREETScape PLANS, DETAILS, AND SPECIAL PROVISIONS.

FILE NAME: c:\paw\work\do_not_delete\dms73308\041010155\sh\249+00.dgn
 USER NAME: kovan01911
 PLOT SCALE: 20,000 / 1" = 100' - 0"
 PLOT DATE: 07/23/2012

DESIGNED - DLC
 DRAWN - DLC
 CHECKED - KNB
 DATE - 7/18/12

REVISED -
 REVISED -
 REVISED -
 REVISED -

STATE OF ILLINOIS
 DEPARTMENT OF TRANSPORTATION

JEFFERSON AVENUE
 CROSS SECTIONS

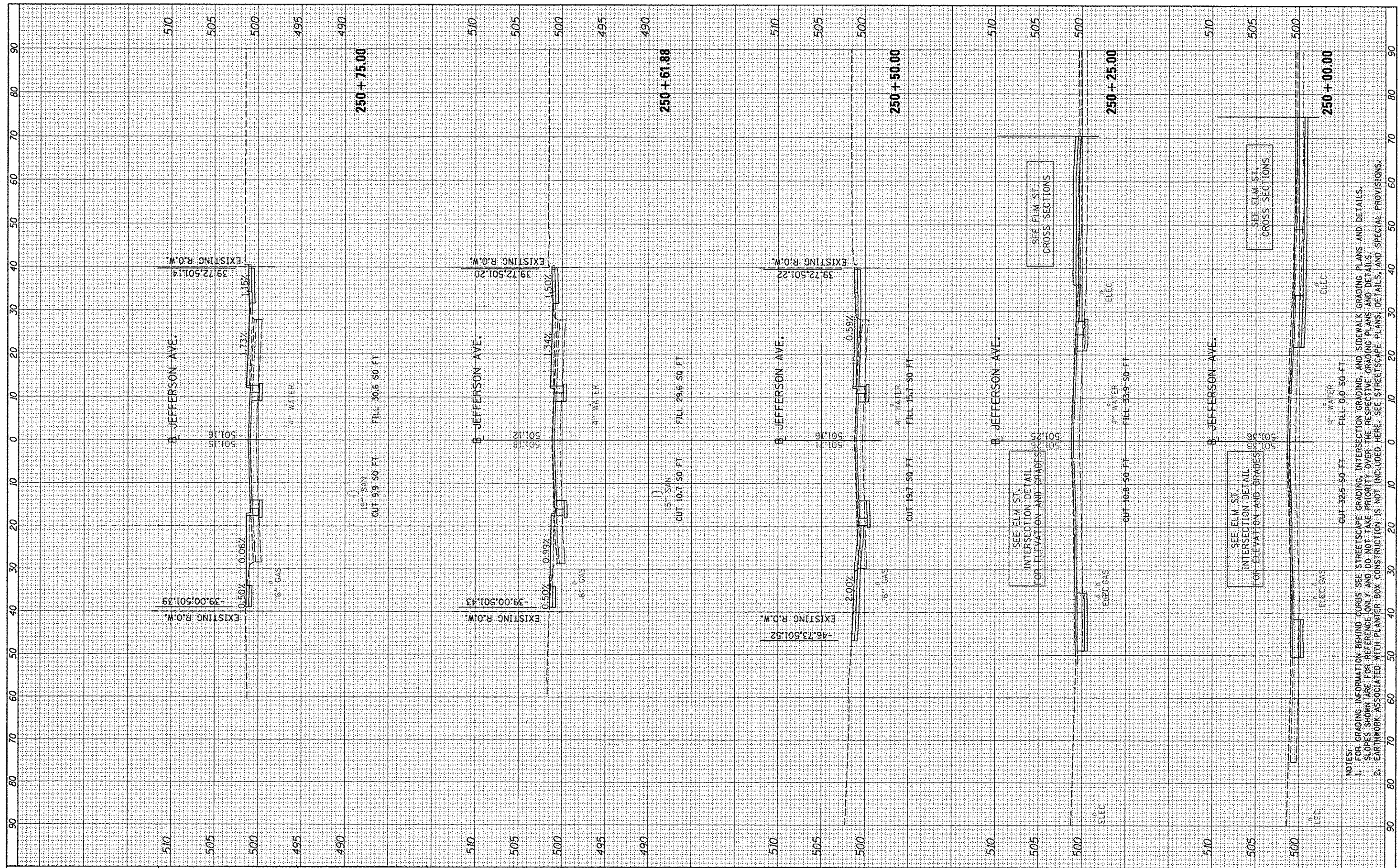
SCALE: N/A SHEET NO. OF SHEETS STA. 249+00.00 TO STA. 249+75.00

F.A.U. RTE.	SECTION	COUNTY	TOTAL SHEETS	SHEET NO.
	12-00356-01-PV	PEORIA	519	448
CONTRACT NO. 89626			ILLINOIS FED. AID PROJECT TIG-5091581	

FINISHED SURVEY	DATE
WORKSHEET	
NOTED	
PLATTED	
TEMPLATE	
AREAS	
CHECKED	



ORIGINAL SURVEY	DATE
WORKSHEET	
NOTED	
PLATTED	
TEMPLATE	
AREAS	
CHECKED	



FILE NAME *	USER NAME = kovan81511
c:\p\180_work\do_npt_d\1e\tdm\73300\0410\0155	ht:xsah102.dgn
	PLOT SCALE = 20,0000' / 1"
	PLOT DATE = 07/23/2012

DESIGNED -	DLC	REVISED -	-
DRAWN -	DLC	REVISED -	-
CHECKED -	KNB	REVISED -	-
DATE -	7/18/12	REVISED -	-

**STATE OF ILLINOIS
DEPARTMENT OF TRANSPORTATION**

**JEFFERSON AVENUE
CROSS SECTIONS**

SCALE: N/A SHEET NO. OF SHEETS STA. 250+00.00 TO STA. 250+75.00

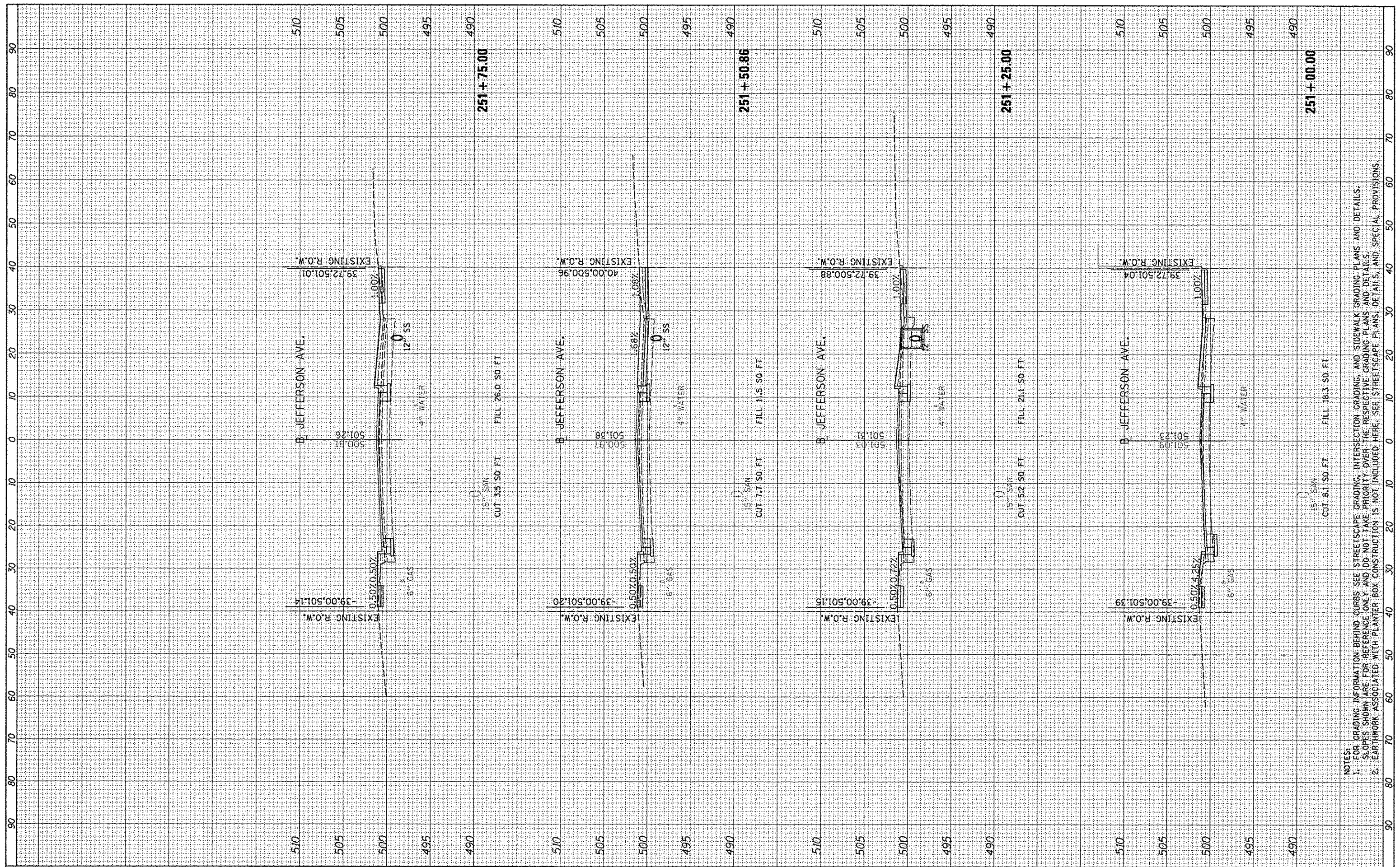
F.A.U. RTE.	SECTION	COUNTY	TOTAL SHEETS	SHEET NO.
223	12-00356-01-PV	PEORIA	519	449
			CONTRACT NO. 89626	
			ILLINOIS FED. AID PROJECT TIG-50931581	

NOTES:
1. FOR GRADING INFORMATION BEHIND CURBS SEE STREETSCAPE GRADING, INTERSECTION GRADING, AND SIDEWALK GRADING PLANS AND DETAILS.
2. SLOPES SHOWN ARE FOR REFERENCE ONLY AND DO NOT TAKE PRIORITY OVER THE RESPECTIVE GRADING PLANS AND DETAILS.
3. EARTHWORK ASSOCIATED WITH PLANTER BOX CONSTRUCTION IS NOT INCLUDED HERE. SEE STREETSCAPE PLANS, DETAILS, AND SPECIAL PROVISIONS.

FINAL	SUBMITTED	DATE
SHEET	PLOTTED	
NOTE BOOK	TEMPLATE	
NO.	AREAS	CHECKED



ORIGINAL	SUBMITTED	DATE
SHEET	PLOTTED	
NOTE BOOK	TEMPLATE	
NO.	AREAS	CHECKED



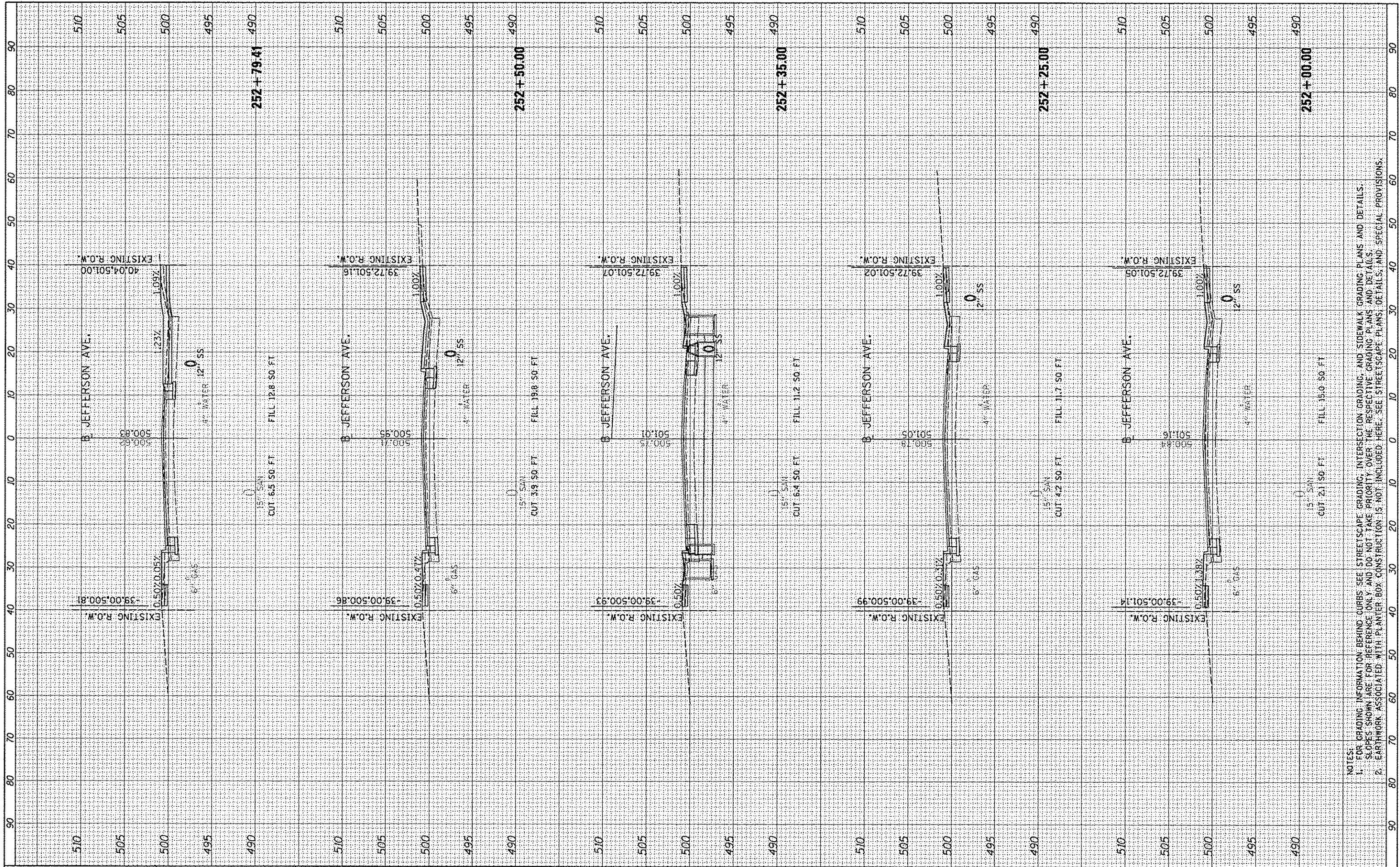
NOTES:
 1. FOR GRADING INFORMATION BEHIND CURBS SEE STREETScape GRADING, INTERSECTION GRADING, AND SIDEWALK GRADING PLANS AND DETAILS.
 2. SLOPES SHOWN ARE FOR REFERENCE ONLY AND DO NOT TAKE PRIORITY OVER THE RESPECTIVE GRADING PLANS AND DETAILS.
 3. EARTHWORK ASSOCIATED WITH PLANTER BOX CONSTRUCTION IS NOT INCLUDED HERE. SEE STREETScape PLANS, DETAILS, AND SPECIAL PROVISIONS.

FILE NAME *	USER NAME = kovan01911	DESIGNED - DLC	REVISED -	STATE OF ILLINOIS DEPARTMENT OF TRANSPORTATION	JEFFERSON AVENUE CROSS SECTIONS		F.A.U. R.T.E.	SECTION	COUNTY	TOTAL SHEETS	SHEET NO.
c:\p\work\do_not_delete\dms73308\0410L0155	ghr-xxsh\082.dgn	DRAWN - DLC	REVISED -		SCALE: N/A	SHEET NO. OF SHEETS	STA. 251+00.00 TO STA. 251+75.00	12-00356-01-PV	PEORIA	519	450
	PLOT SCALE = 20.0000 / 1 in.	CHECKED - KNB	REVISED -								
	PLOT DATE = 07/23/2012	DATE - 7/10/12	REVISED -								
CONTRACT NO. 89626 ILLINOIS/FED. AID PROJECT TIG-509X1591											



FINISHED SURVEY	DATE
FOOTED	
NOTE BOOK	
AREAS CHECKED	

ORIGINAL SURVEY	DATE
FOOTED	
NOTE BOOK	
AREAS CHECKED	



NOTES:
 1. FOR GRADING INFORMATION BEHIND CURBS SEE STREETScape GRADING, INTERSECTION GRADING, AND SIDEWALK GRADING PLANS AND DETAILS.
 2. SLOPES SHOWN ARE FOR REFERENCE ONLY AND DO NOT TAKE PRIORITY OVER THE RESPECTIVE GRADING PLANS AND DETAILS.
 3. EARTHWORK ASSOCIATED WITH PLANTER BOX CONSTRUCTION IS NOT INCLUDED HERE. SEE STREETScape PLANS, DETAILS, AND SPECIAL PROVISIONS.

FILE NAME =	USER NAME = kovan@1011
o:\p\se_wark\do_not_delete\dms73388\0410L0155	shh-wah4102.dgn
PLOT SCALE = 20.0000' / in.	
PLOT DATE = 07/23/2012	

DESIGNED - DLC	REVISED -
DRAWN - DLC	REVISED -
CHECKED - KNB	REVISED -
DATE - 7/18/12	REVISED -

**STATE OF ILLINOIS
DEPARTMENT OF TRANSPORTATION**

**JEFFERSON AVENUE
CROSS SECTIONS**

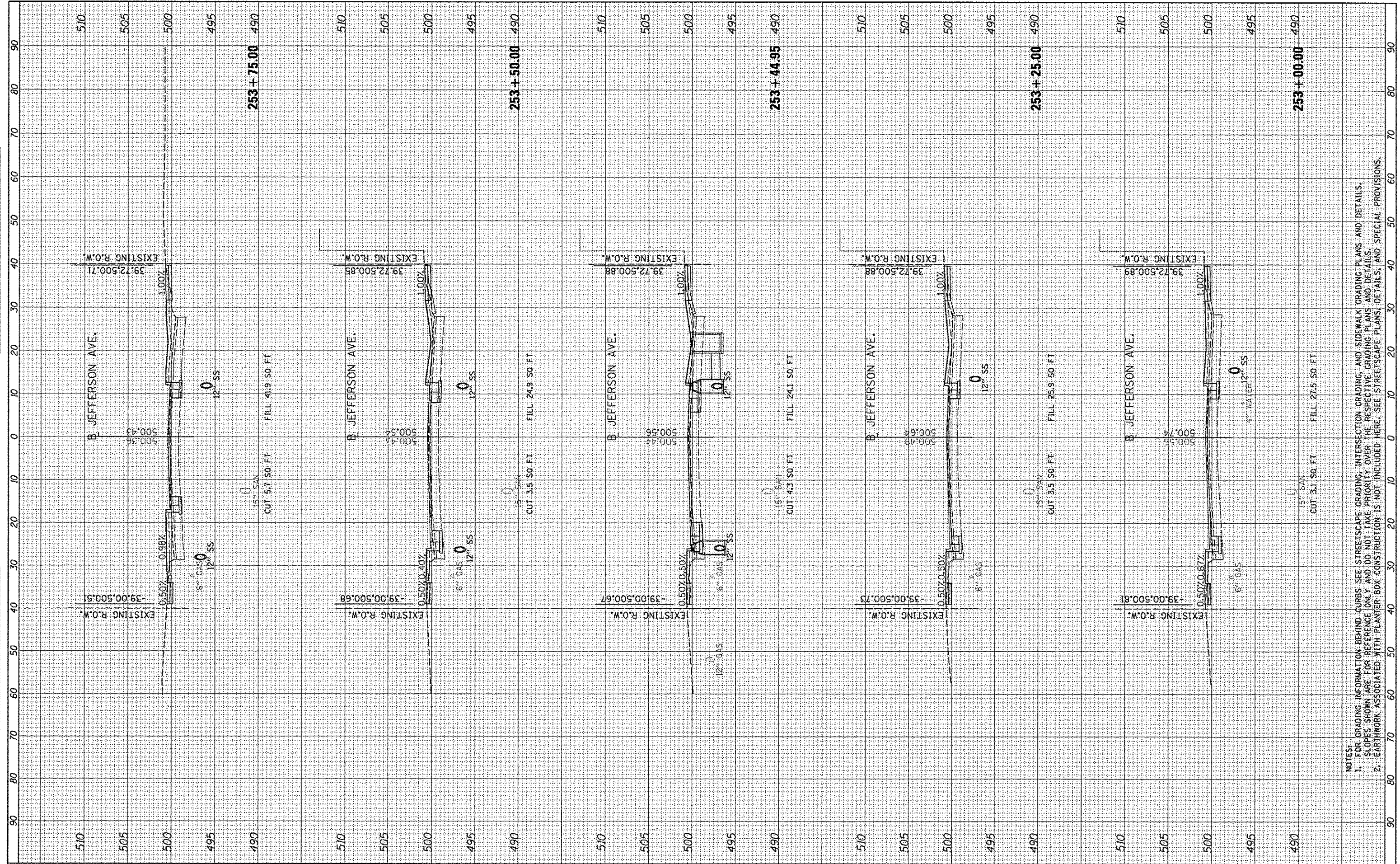
SCALE: N/A SHEET NO. OF SHEETS STA. 252+00.00 TO STA. 252+79.41

F.A.U. RTE.	SECTION	COUNTY	TOTAL SHEETS	SHEET NO.
	12-00356-01-PV	PEORIA	519	451
CONTRACT NO. 89626			ILLINOIS FED. AID PROJECT TIG-50921581	



FINAL SURVEY	BY	DATE
QUANTITY		
NOTE BOOK		
NO.		
REVISIONS		
DATE		
BY		
DATE		
BY		
DATE		

ORIGINAL SURVEY	BY	DATE
QUANTITY		
NOTE BOOK		
NO.		
REVISIONS		
DATE		
BY		
DATE		
BY		
DATE		



FILE NAME * USER NAME = kovan81511
 c:\p199_work\do_not_delete\dm73386\0418\0155
 sh1*sh1182.dgn
 PLOT SCALE = 20,0000 ' / 1"
 PLOT DATE = 07/23/2012

DESIGNED - DLC
 DRAWN - DLC
 CHECKED - KNB
 DATE - 7/18/12

REVISED -
 REVISED -
 REVISED -
 REVISED -

**STATE OF ILLINOIS
 DEPARTMENT OF TRANSPORTATION**

**JEFFERSON AVENUE
 CROSS SECTIONS**

SCALE: N/A SHEET NO. OF SHEETS STA. 253+00.00 TO STA. 253+75.00

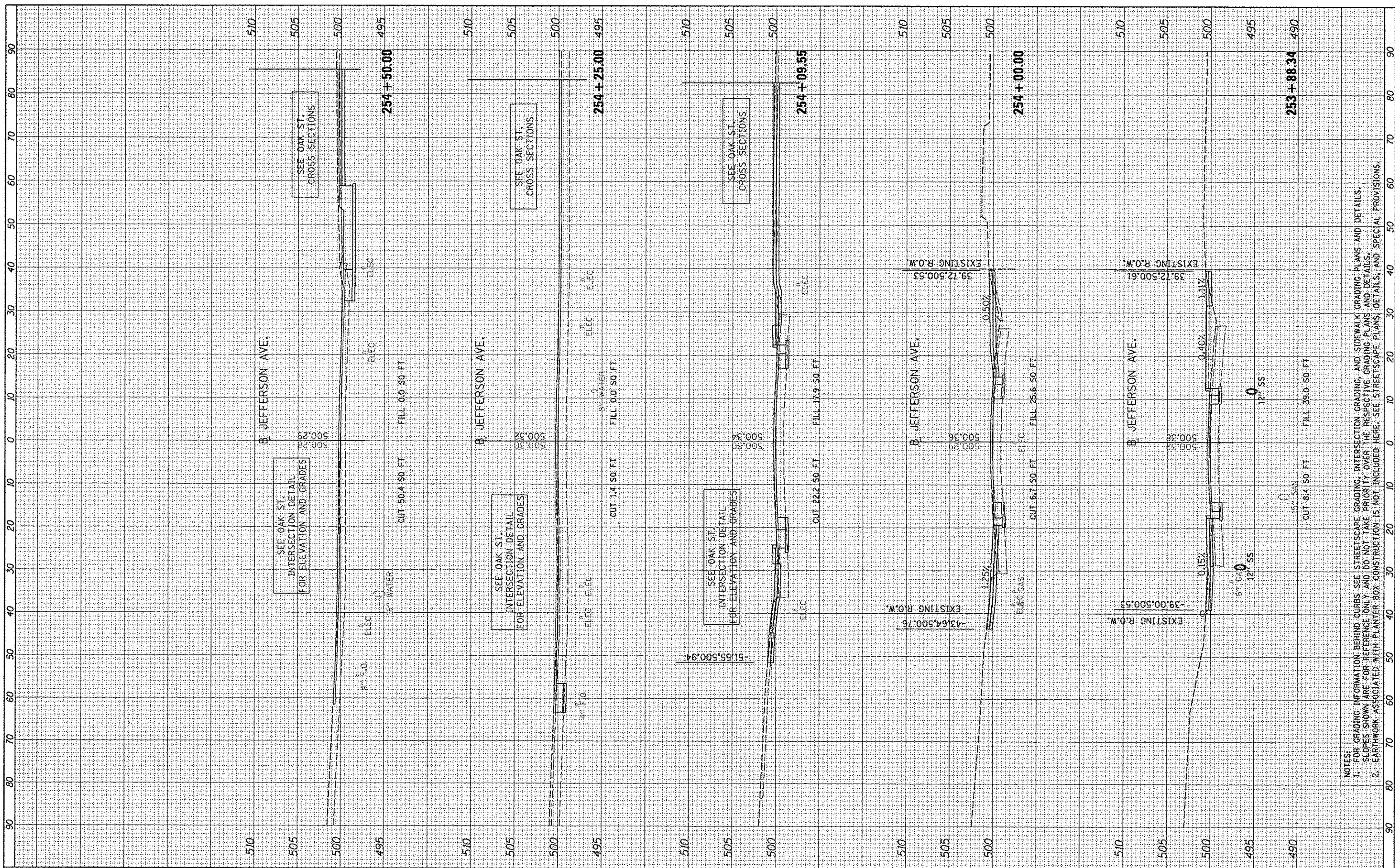
F.A.U. RTE.	SECTION	COUNTY	TOTAL SHEETS	SHEET NO.
12	12-00356-01-PV	PEORIA	519	452
CONTRACT NO. 89626			ILLINOIS FED. AID PROJECT TIC-50931581	

NOTES:
 1. FOR GRADING INFORMATION BEHIND CURBS SEE STREETScape GRADING, INTERSECTION GRADING, AND SIDEWALK GRADING PLANS AND DETAILS.
 2. SLOPES SHOWN ARE FOR REFERENCE ONLY AND DO NOT TAKE PRIORITY OVER THE RESPECTIVE GRADING PLANS AND DETAILS.
 3. EARTHWORK ASSOCIATED WITH PLANTER BOX CONSTRUCTION IS NOT INCLUDED HERE. SEE STREETScape PLANS, DETAILS, AND SPECIAL PROVISIONS.

DESIGNED	BY	DATE
PLOTTED		
NOTE BOOK		
AREAS CHECKED		



DESIGNED	BY	DATE
PLOTTED		
NOTE BOOK		
AREAS CHECKED		



FILE NAME	USER NAME = kovan8151
ci:\pwise\work\do_not_delete\dms73300\04181810155	hit=sh102.dgn
DESIGNED - DLC	REVISIONS -
DRAWN - DLC	REVISIONS -
CHECKED - KNB	REVISIONS -
DATE - 7/18/12	REVISIONS -
PLLOT SCALE = 20.0000' / 1"	
PLLOT DATE = 07/23/2012	

DESIGNED - DLC	REVISIONS -
DRAWN - DLC	REVISIONS -
CHECKED - KNB	REVISIONS -
DATE - 7/18/12	REVISIONS -

**STATE OF ILLINOIS
DEPARTMENT OF TRANSPORTATION**

SCALE: N/A	SHEET NO. OF SHEETS	STA. 253+88.34 TO STA. 254+50.00
------------	---------------------	----------------------------------

**JEFFERSON AVENUE
CROSS SECTIONS**

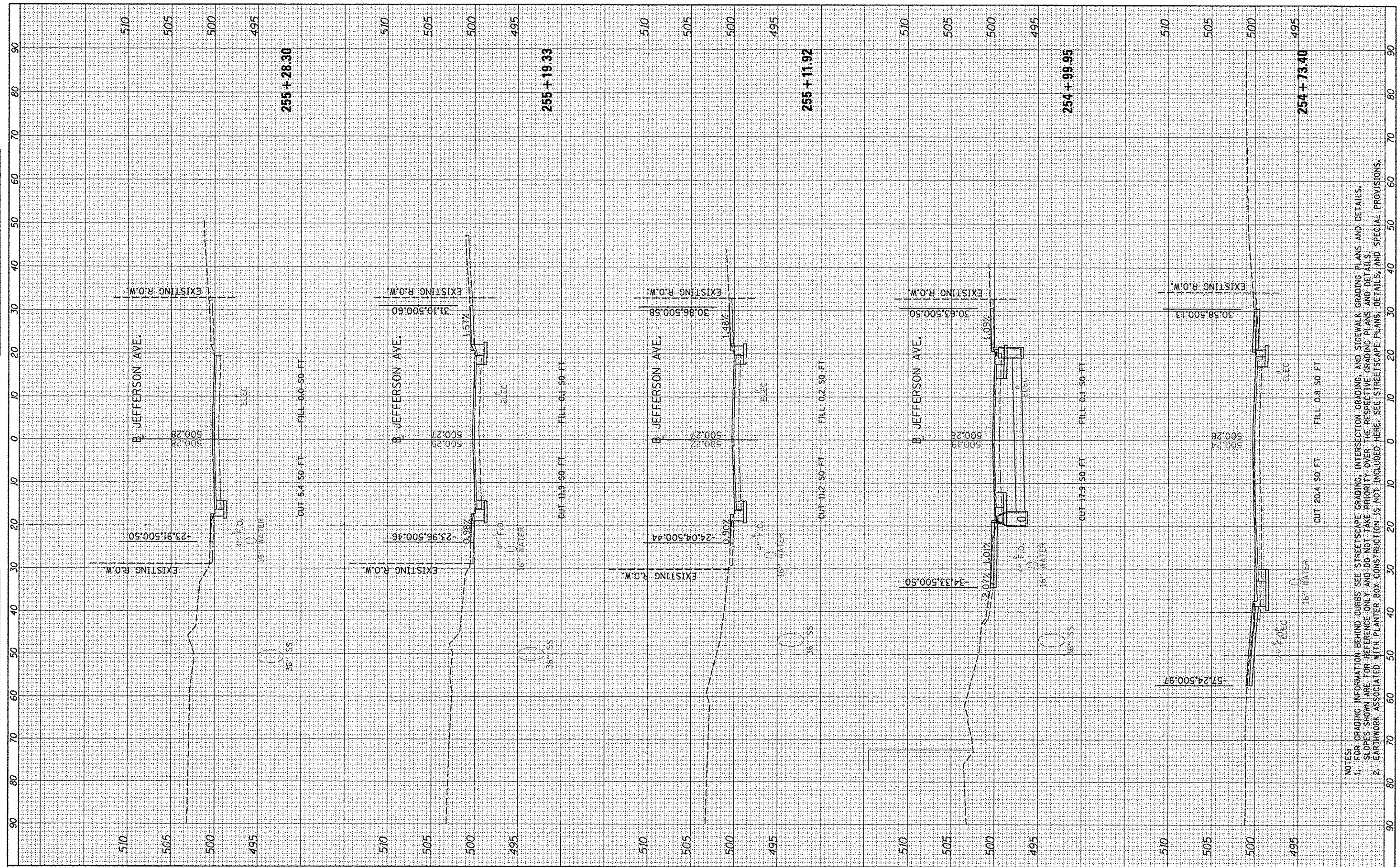
F.A.U. RTE.	SECTION	COUNTY	TOTAL SHEETS	SHEET NO.
	12-00356-01-PV	PEORIA	519	453
CONTRACT NO. 89626			ILLINOIS FED. AID PROJECT TIG-50931581	

NOTES:
 1. FOR GRADING INFORMATION BEHIND CURBS SEE STREETSCAPE GRADING, INTERSECTION GRADING, AND SIDEWALK GRADING PLANS AND DETAILS.
 2. SLOPES SHOWN ARE FOR REFERENCE ONLY AND DO NOT TAKE PRIORITY OVER THE RESPECTIVE GRADING PLANS AND DETAILS.
 3. EARTHWORK ASSOCIATED WITH PLANTER BOX CONSTRUCTION IS NOT INCLUDED HERE. SEE STREETSCAPE PLANS, DETAILS, AND SPECIAL PROVISIONS.

DATE	
BY	
FINAL SURVEY	
NOTE BOOK	
TEMPLATE	
AREAS CHECKED	



DATE	
BY	
ORIGINAL SURVEY	
NOTE BOOK	
TEMPLATE	
AREAS CHECKED	



FILE NAME =	USER NAME = kovand1911
c:\p1300_work\do_not_delete\dm73380\0418_0153	int-xash1102.dgn
PLT SCALE = 20.0000' / 1" in.	PLT DATE = 07/23/2012

DESIGNED - DLC	REVISIONS
DRAWN - DLC	REVISIONS
CHECKED - KNB	REVISIONS
DATE - 7/18/12	REVISIONS

**STATE OF ILLINOIS
DEPARTMENT OF TRANSPORTATION**

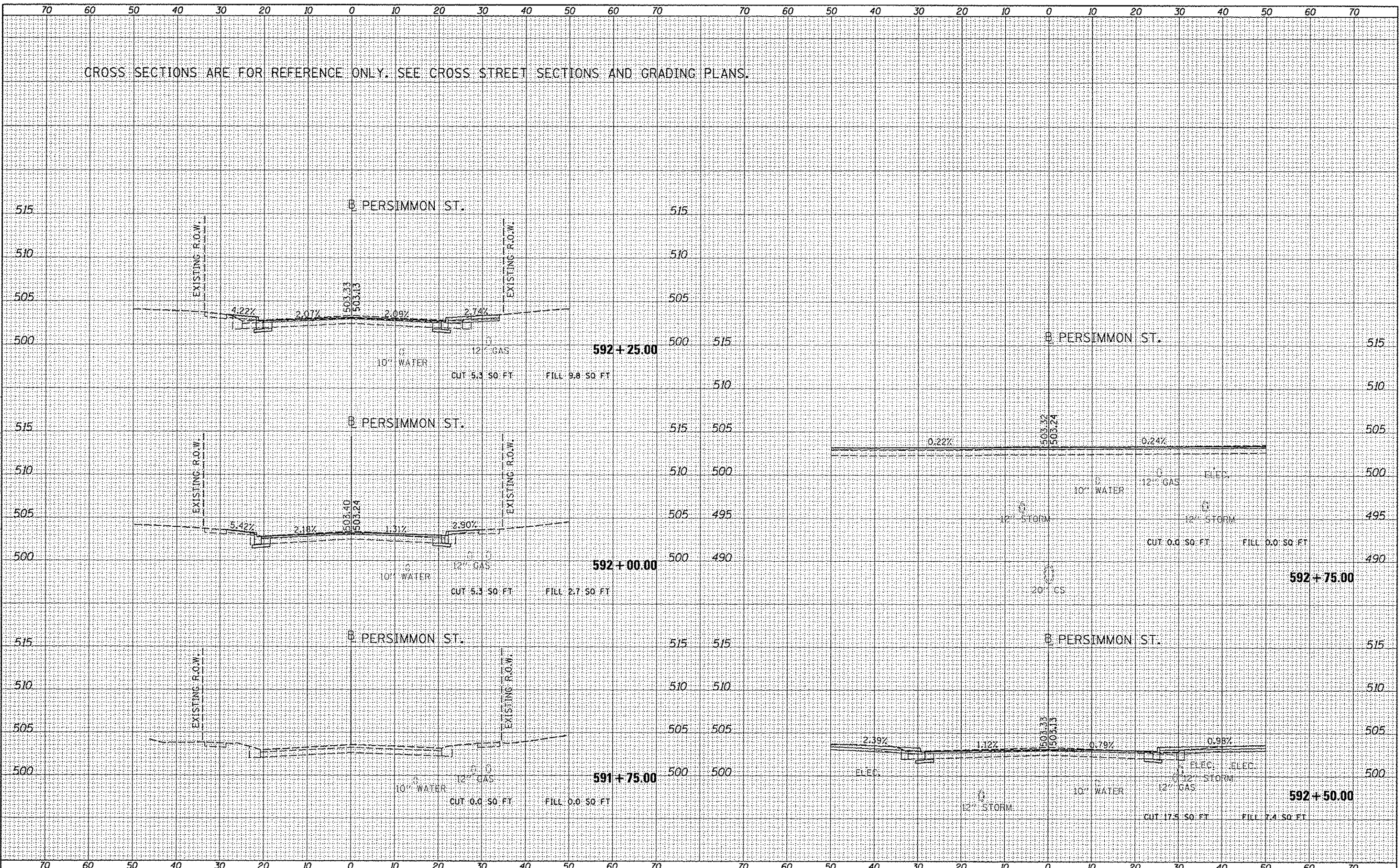
**JEFFERSON AVENUE
CROSS SECTIONS**

SCALE: N/A SHEET NO. OF SHEETS STA. 254+73.40 TO STA. 255+28.30

F.A.U. RTE.	SECTION	COUNTY	TOTAL SHEETS	SHEET NO.
12	12-00356-01-PV	PEORIA	519	454
CONTRACT NO. 89626			ILLINOIS FED. AID PROJECT TIC-503X1581	

NOTES:
 1. FOR GRADING INFORMATION BEHIND CURBS SEE STREETScape GRADING, INTERSECTION GRADING, AND SIDEWALK GRADING PLANS AND DETAILS.
 2. SLOPES SHOWN ARE FOR REFERENCE ONLY AND DO NOT TAKE PRIORITY OVER THE RESPECTIVE GRADING PLANS AND DETAILS.
 3. EARTHWORK ASSOCIATED WITH PLANTER BOX CONSTRUCTION IS NOT INCLUDED HERE. SEE STREETScape PLANS, DETAILS, AND SPECIAL PROVISIONS.

CROSS SECTIONS ARE FOR REFERENCE ONLY. SEE CROSS STREET SECTIONS AND GRADING PLANS.




DATE	
BY	
DESIGNED	
DRAWN	
CHECKED	
DATE	
REVISIONS	
NO. 1	
NO. 2	
NO. 3	
NO. 4	
NO. 5	
NO. 6	
NO. 7	
NO. 8	
NO. 9	
NO. 10	
NO. 11	
NO. 12	
NO. 13	
NO. 14	
NO. 15	
NO. 16	
NO. 17	
NO. 18	
NO. 19	
NO. 20	
NO. 21	
NO. 22	
NO. 23	
NO. 24	
NO. 25	
NO. 26	
NO. 27	
NO. 28	
NO. 29	
NO. 30	
NO. 31	
NO. 32	
NO. 33	
NO. 34	
NO. 35	
NO. 36	
NO. 37	
NO. 38	
NO. 39	
NO. 40	
NO. 41	
NO. 42	
NO. 43	
NO. 44	
NO. 45	
NO. 46	
NO. 47	
NO. 48	
NO. 49	
NO. 50	
NO. 51	
NO. 52	
NO. 53	
NO. 54	
NO. 55	
NO. 56	
NO. 57	
NO. 58	
NO. 59	
NO. 60	
NO. 61	
NO. 62	
NO. 63	
NO. 64	
NO. 65	
NO. 66	
NO. 67	
NO. 68	
NO. 69	
NO. 70	
NO. 71	
NO. 72	
NO. 73	
NO. 74	
NO. 75	
NO. 76	
NO. 77	
NO. 78	
NO. 79	
NO. 80	
NO. 81	
NO. 82	
NO. 83	
NO. 84	
NO. 85	
NO. 86	
NO. 87	
NO. 88	
NO. 89	
NO. 90	
NO. 91	
NO. 92	
NO. 93	
NO. 94	
NO. 95	
NO. 96	
NO. 97	
NO. 98	
NO. 99	
NO. 100	

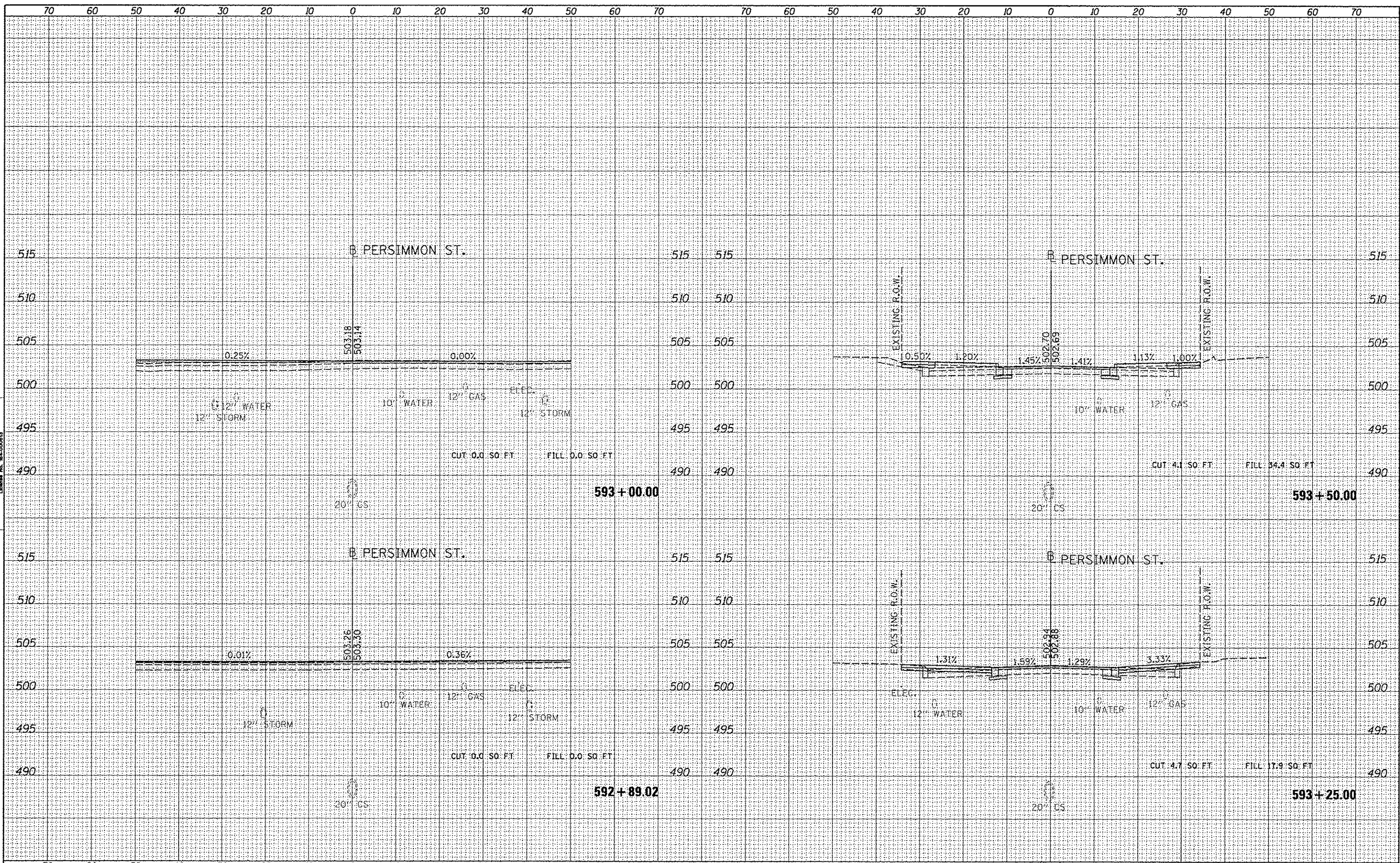
CMT
 CONSULTING ENGINEERS
 License No. 081-000873

DATE	
BY	
DESIGNED	
DRAWN	
CHECKED	
DATE	
REVISIONS	
NO. 1	
NO. 2	
NO. 3	
NO. 4	
NO. 5	
NO. 6	
NO. 7	
NO. 8	
NO. 9	
NO. 10	
NO. 11	
NO. 12	
NO. 13	
NO. 14	
NO. 15	
NO. 16	
NO. 17	
NO. 18	
NO. 19	
NO. 20	
NO. 21	
NO. 22	
NO. 23	
NO. 24	
NO. 25	
NO. 26	
NO. 27	
NO. 28	
NO. 29	
NO. 30	
NO. 31	
NO. 32	
NO. 33	
NO. 34	
NO. 35	
NO. 36	
NO. 37	
NO. 38	
NO. 39	
NO. 40	
NO. 41	
NO. 42	
NO. 43	
NO. 44	
NO. 45	
NO. 46	
NO. 47	
NO. 48	
NO. 49	
NO. 50	
NO. 51	
NO. 52	
NO. 53	
NO. 54	
NO. 55	
NO. 56	
NO. 57	
NO. 58	
NO. 59	
NO. 60	
NO. 61	
NO. 62	
NO. 63	
NO. 64	
NO. 65	
NO. 66	
NO. 67	
NO. 68	
NO. 69	
NO. 70	
NO. 71	
NO. 72	
NO. 73	
NO. 74	
NO. 75	
NO. 76	
NO. 77	
NO. 78	
NO. 79	
NO. 80	
NO. 81	
NO. 82	
NO. 83	
NO. 84	
NO. 85	
NO. 86	
NO. 87	
NO. 88	
NO. 89	
NO. 90	
NO. 91	
NO. 92	
NO. 93	
NO. 94	
NO. 95	
NO. 96	
NO. 97	
NO. 98	
NO. 99	
NO. 100	


DATE	
BY	
QUANTIFIED	
SURVEY	
PLOTTED	
NOTE BOOK	
TEMPLATE	
AREAS CHECKED	
NO.	



DATE	
BY	
QUANTIFIED	
SURVEY	
PLOTTED	
NOTE BOOK	
TEMPLATE	
AREAS CHECKED	
NO.	




FILE NAME *	USER NAME = kovan01511	DESIGNED - RMW/EMM	REVISED -	STATE OF ILLINOIS DEPARTMENT OF TRANSPORTATION	PERSIMMON STREET CROSS SECTIONS	F.A.U. RTE.	SECTION	COUNTY	TOTAL SHEETS	SHEET NO.
ci:\pwise\work\do_not_delete\dm73328\0410L0155	shl-ssht001.dgn	DRAWN - RJE	REVISED -			12-00356-01-PV	PEORIA	519	456	
	PLOT SCALE = 28.0000' / 1"	CHECKED - EJM	REVISED -			CONTRACT NO. 89626				
	PLOT DATE = 07/23/2012	DATE - 7/18/12	REVISED -			ILLINOIS FED. AID PROJECT TIG-50931581				
				SCALE: N/A	SHEET OF SHEETS	STA.	TO STA.			



DATE	
BY	
REVISIONS	
1. CHECKED	
2. DESIGNED	
3. DRAWN	
4. PLOTTED	
5. APPROVED	

CMT
 CONSULTING ENGINEERS
 1000 N. WASHINGTON ST.
 PEORIA, IL 61603
 LICENSE NO. 001-000013

DATE	
BY	
REVISIONS	
1. CHECKED	
2. DESIGNED	
3. DRAWN	
4. PLOTTED	
5. APPROVED	



DATE	
BY	
DESIGNED	
DRAWN	
CHECKED	
DATE	
FILE NAME	
USER NAME	
DESIGNED	
DRAWN	
CHECKED	
DATE	

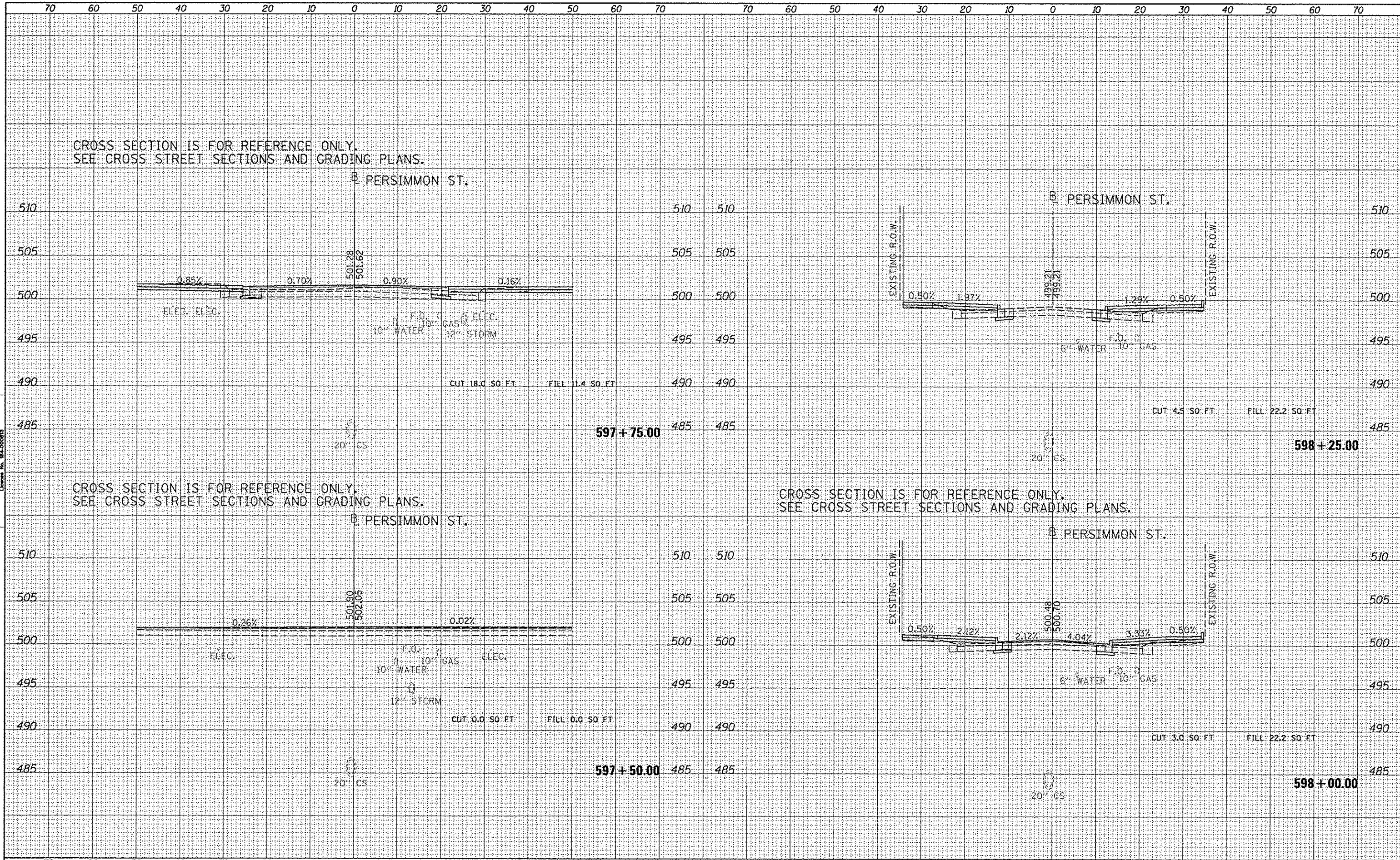
CMT
 CONSULTING ENGINEERS
 CHANGING, MAINTENANCE & TOLLY, INC.
 LICENSE NO. 01-00081

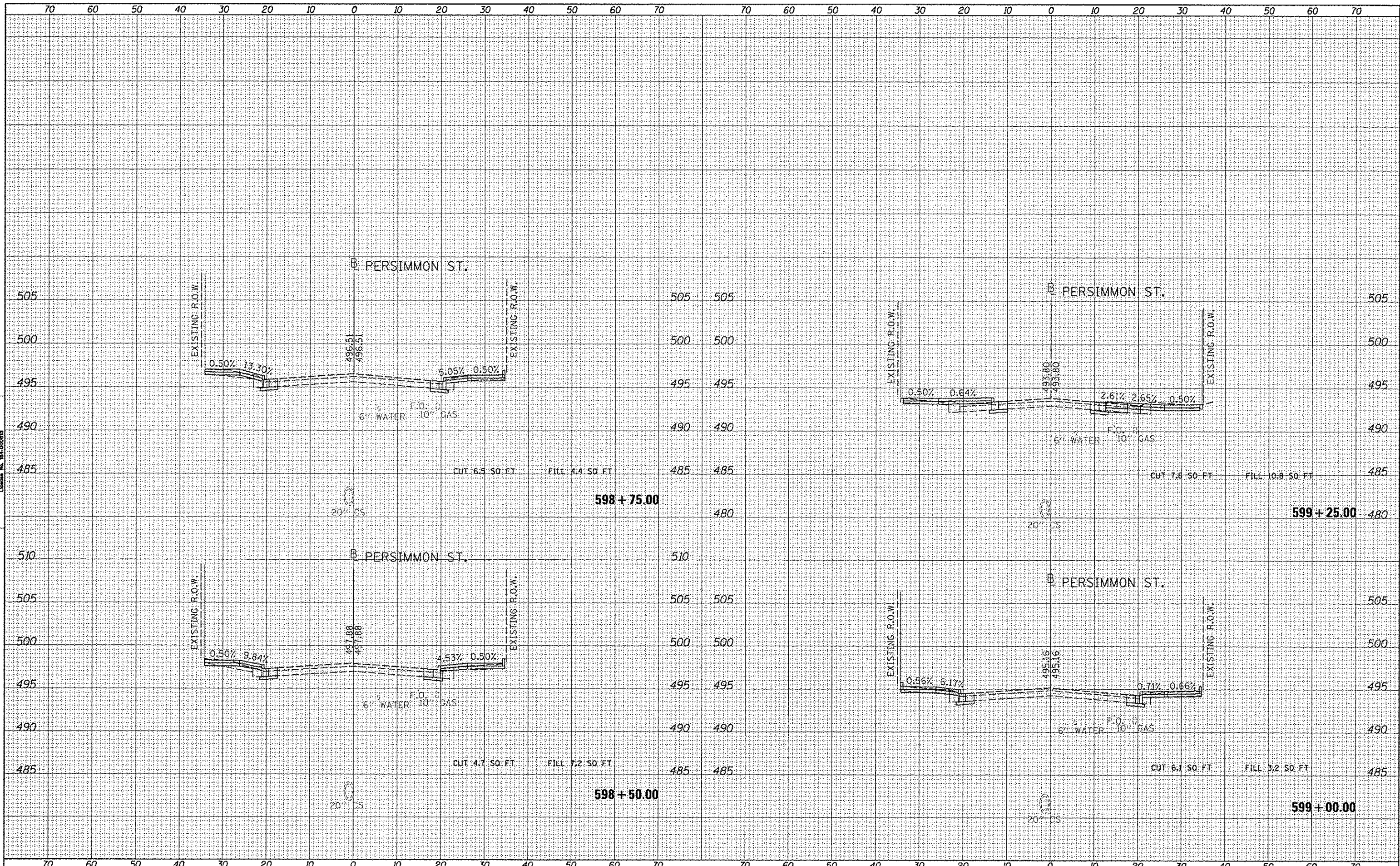
DATE	
BY	
DESIGNED	
DRAWN	
CHECKED	
DATE	
FILE NAME	
USER NAME	
DESIGNED	
DRAWN	
CHECKED	
DATE	

DATE	
BY	
SURVEYED	
NOTED	
EMPL. NO.	
AREA	
CHECKED	
NO.	

CMT
 CONSULTING ENGINEERS
 License No. 043000275

DATE	
BY	
SURVEYED	
NOTED	
EMPL. NO.	
AREA	
CHECKED	
NO.	





DATE	
BY	
REVIEWED	
DATE	
NOTED	
DATE	
ASSETS	
AREAS	
CHECKED	
DATE	


CMT
 CONSULTING ENGINEERS
 License No. 181000275

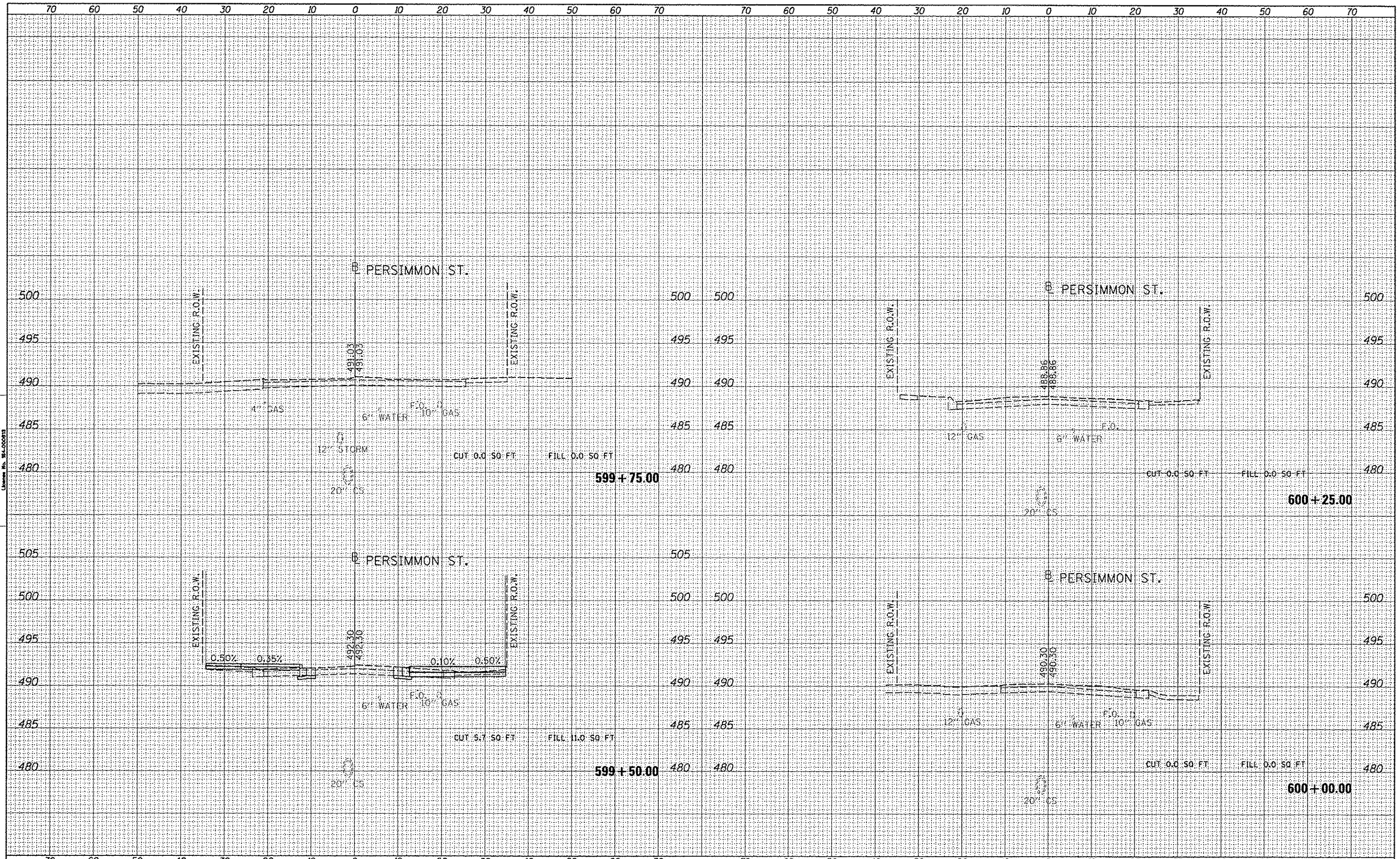
DATE	
BY	
REVIEWED	
DATE	
NOTED	
DATE	
ASSETS	
AREAS	
CHECKED	
DATE	

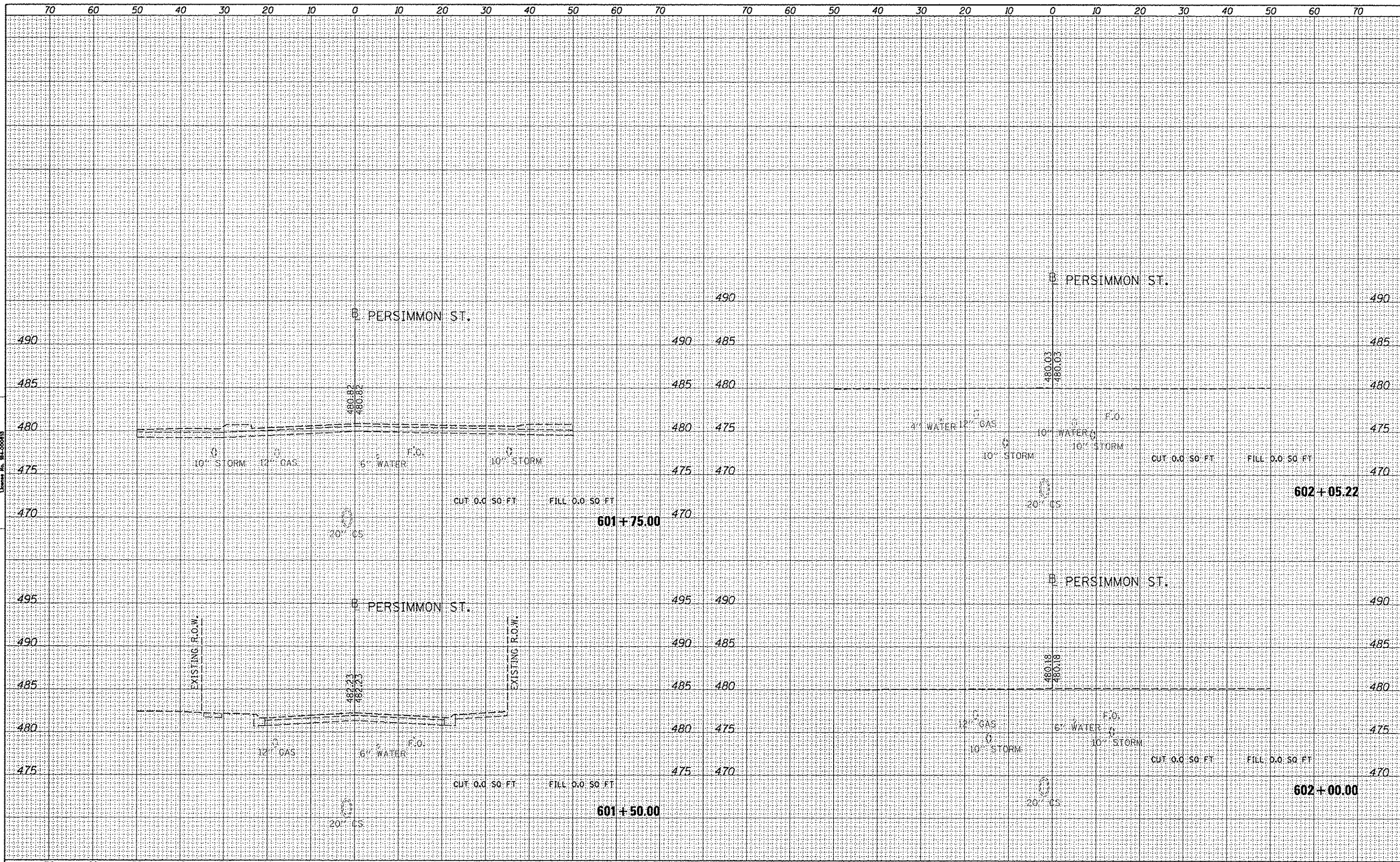
DATE	
BY	
FINAL	
REVISIONS	
NO.	
DATE	
BY	
REVISIONS	
NO.	
DATE	
BY	
REVISIONS	
NO.	


CMT
 CIVIL ENGINEERING
 CONSULTING ENGINEERS
 1100 N. WASHINGTON ST.
 CHICAGO, ILL. 60610

DATE	
BY	
FINAL	
REVISIONS	
NO.	
DATE	
BY	
REVISIONS	
NO.	

FILE NAME	USER NAME	DESIGNED	REVISED
at:\p1308\work\do_not_delete\dms73328\0410\0155	kovan01511	- RMM/EMM	-
	shc-ssah1091.dgn	DRAWN	REVISED
		- RJE	-
	PLOT SCALE = 20.0000' / 1" =	CHECKED	REVISED
		- E.J.H.	-
	PLOT DATE = 07/23/2012	DATE	REVISED
		- 7/18/12	-



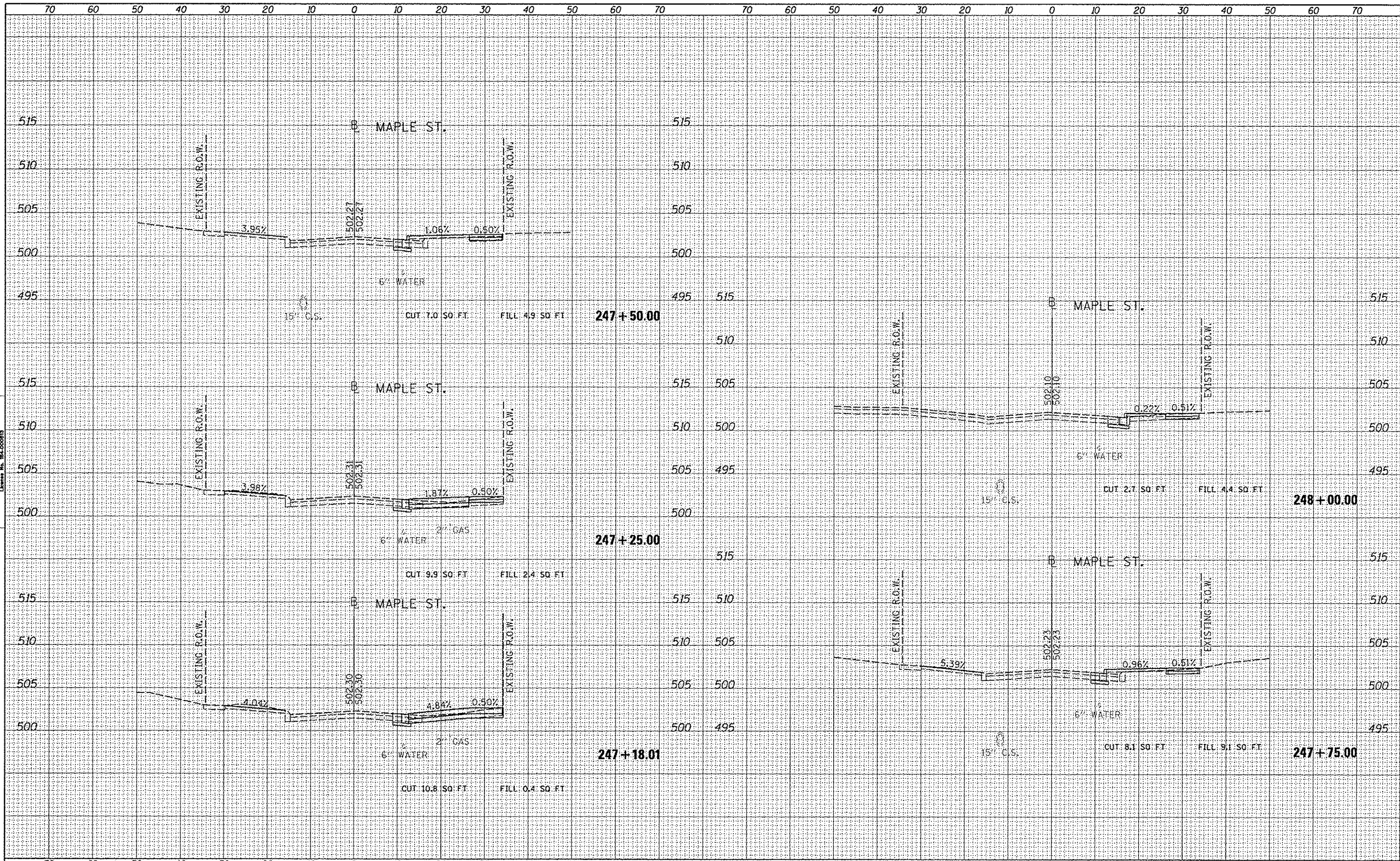


DATE	
BY	
REVIEWED	
DATE	
FINAL	
NO. BOOK	
NO.	

CMT
 CONSULTING ENGINEERS
 License No. 18-000783

DATE	
BY	
REVIEWED	
DATE	
ORIGINAL	
NO. BOOK	
NO.	

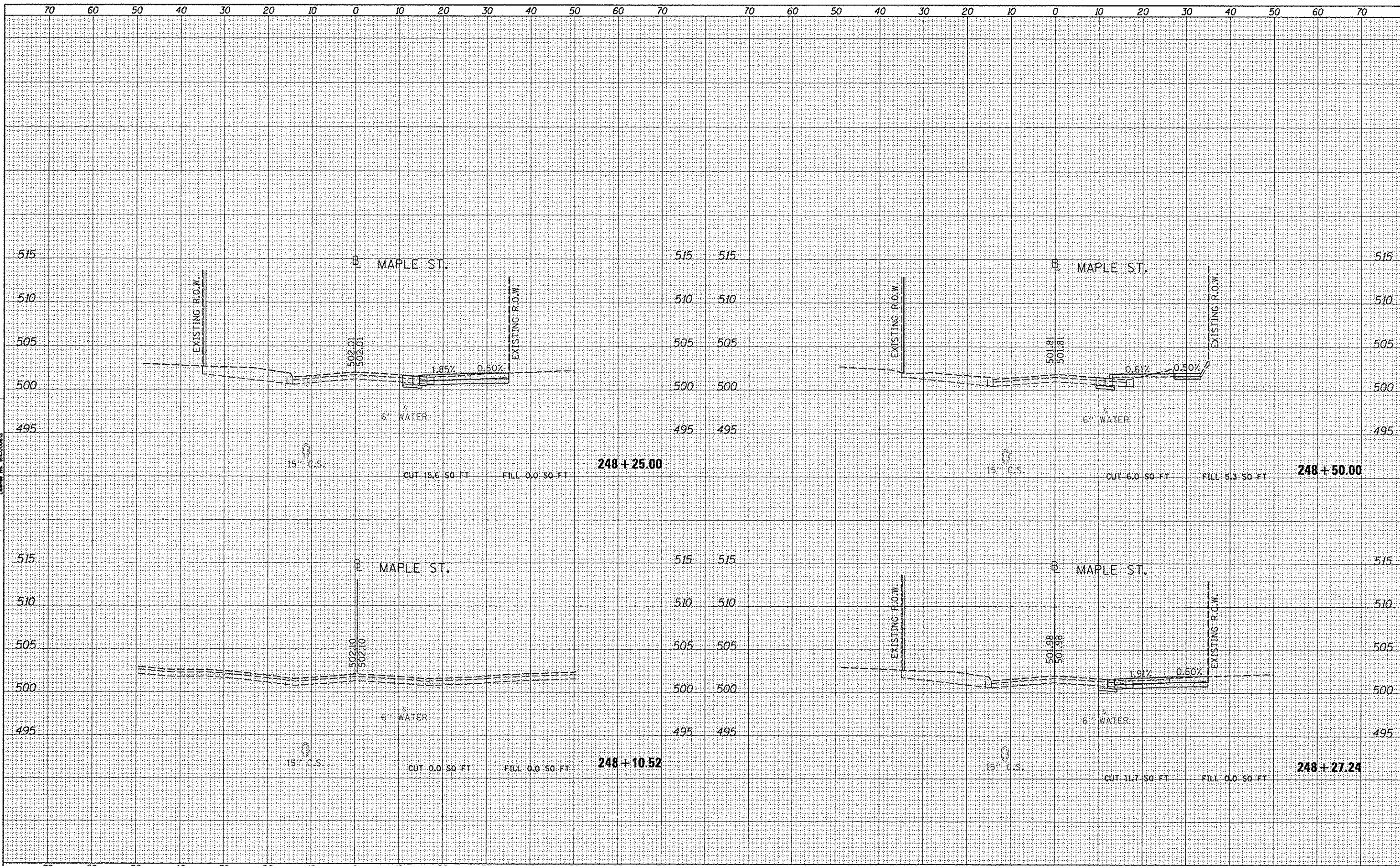
FILE NAME	USER NAME	DESIGNED	REVISED	STATE OF ILLINOIS DEPARTMENT OF TRANSPORTATION	PERSIMMON STREET CROSS SECTIONS	F.A.U. RTE. 12-00356-01-PV	SECTION	COUNTY	TOTAL SHEETS	SHEET NO.
ct:\p\se_work\do_not_delete\cns73328\0410\0155	kovand1511	- RMM/EMM	-				12-00356-01-PV	PEDRIA	519	466
		- RJE	-				CONTRACT NO. 89626			
		- EJM	-				ILLINOIS FED. AID PROJECT TIG-50931581			
		CHECKED	REVISED	SCALE: N/A	SHEET	OF	SHEETS	STA.	TO STA.	
		-	-							
		DATE	REVISED							
		- 7/18/12	-							



DATE	
BY	
REVISIONS	
NO.	
DATE	
BY	
REVISIONS	
NO.	
DATE	
BY	
REVISIONS	
NO.	
DATE	
BY	
REVISIONS	
NO.	

CMT CONSULTING ENGINEERS
 License No. 041-000015
 1500 N. W. 10th St., Suite 100
 Ft. Lauderdale, FL 33304
 Phone: (954) 561-1111
 Fax: (954) 561-1112
 Website: www.cmt-engineers.com

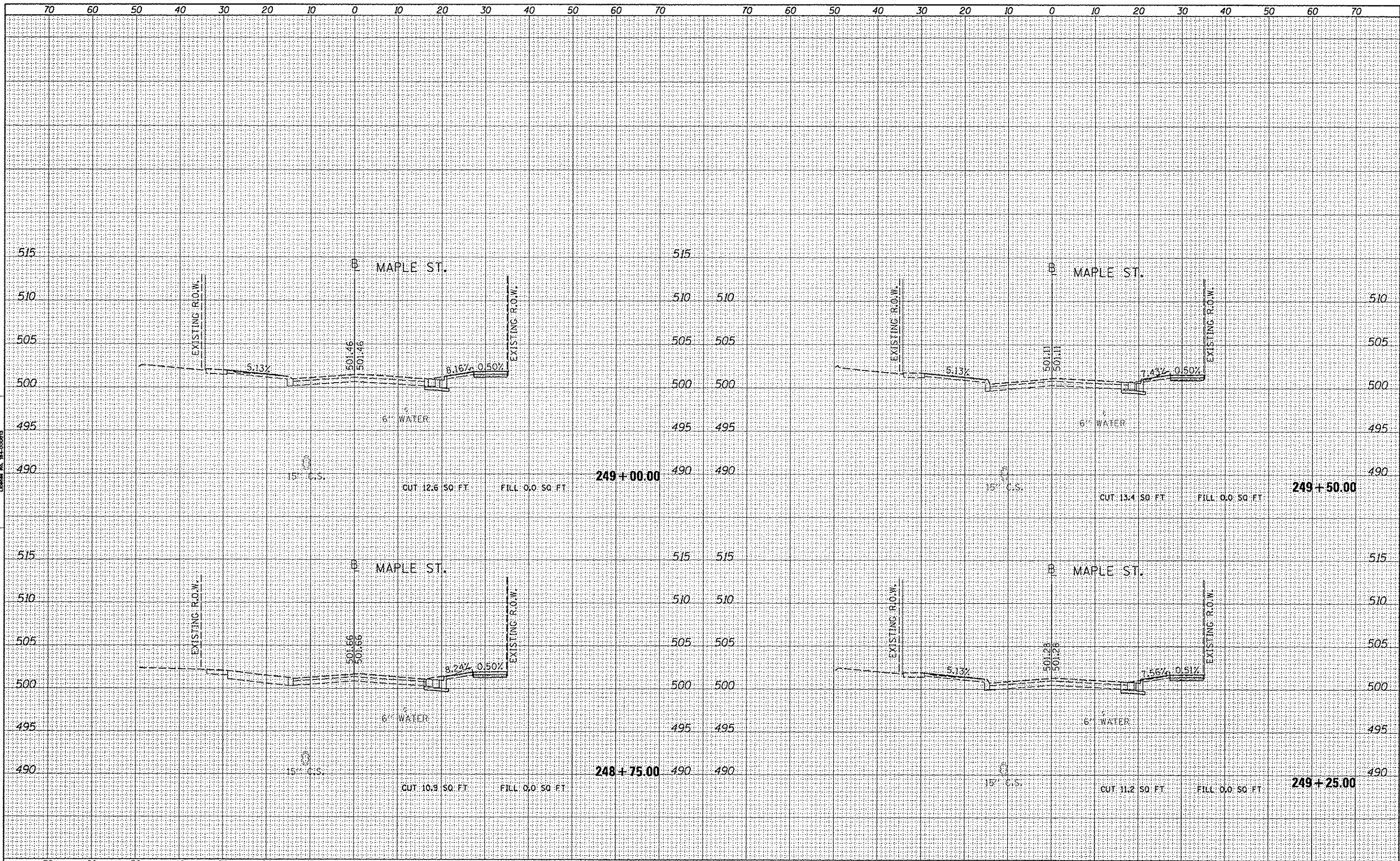
DATE	
BY	
REVISIONS	
NO.	
DATE	
BY	
REVISIONS	
NO.	
DATE	
BY	
REVISIONS	
NO.	



DATE	
BY	
FINAL SURVEY	
CHECKED	
PLOTTED	
TEMPLATE	
AREAS	
AREAS CHECKED	

© Copyright CMT, Inc.
CMT
 CHAYWONG, MURPHY & TILLY, INC.
 CONSULTING ENGINEERS
 License No. 011-000812

DATE	
BY	
ORIGINAL SURVEY	
CHECKED	
PLOTTED	
TEMPLATE	
AREAS	
AREAS CHECKED	

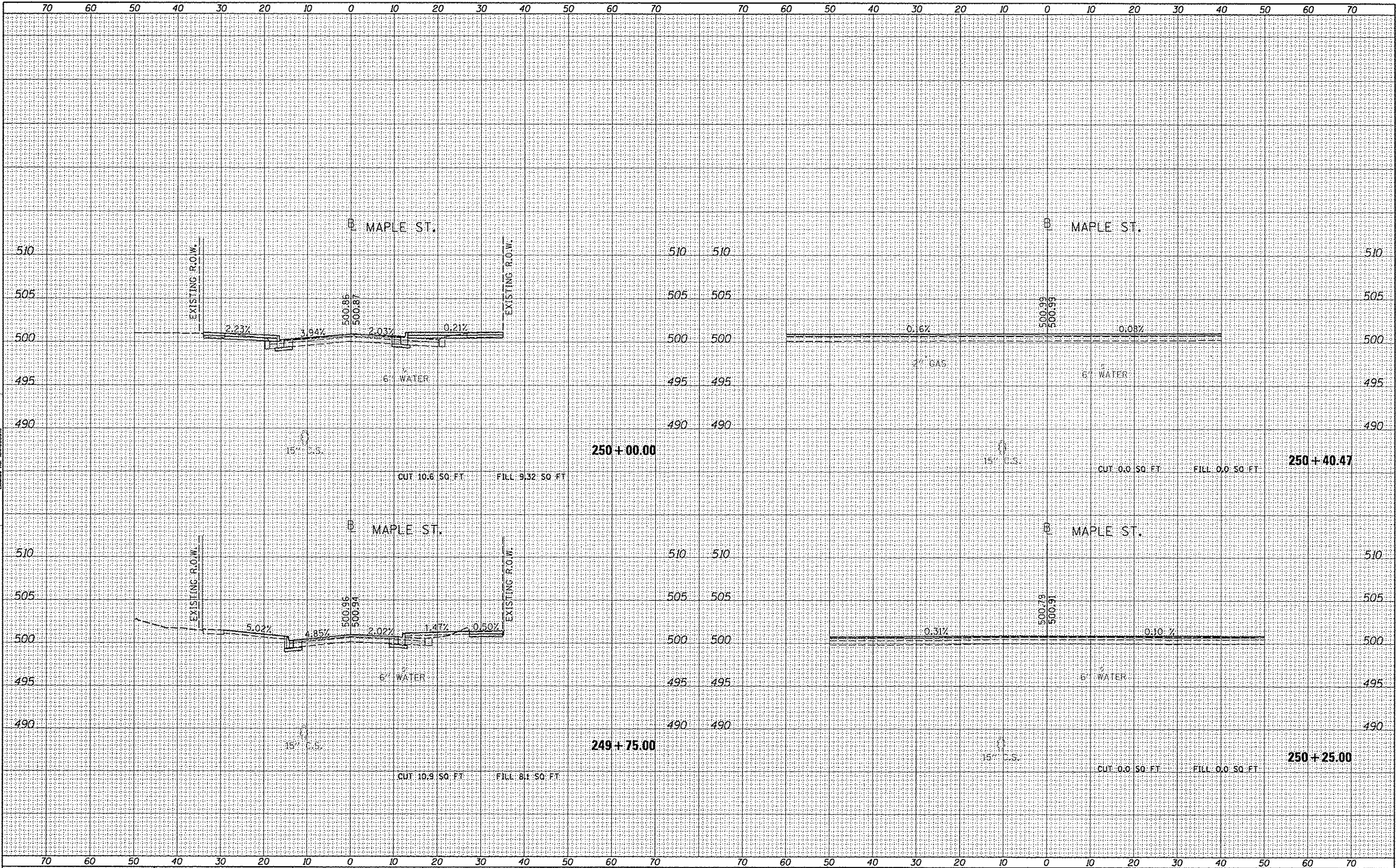


DATE	
BY	
FINAL SURVEY	
NOTE BOOK	
AREAS CHECKED	

CMT
 CONSULTING ENGINEERS
 License No. 01-000875

DATE	
BY	
ORIGINAL SURVEY	
NOTE BOOK	
AREAS CHECKED	

FILE NAME : c:\pwise_work\do_not_delete\dms73320\041010155\sh\wash\086.dgn	USER NAME : kovan@1511	DESIGNED - RMM/EMM	REVISED -	STATE OF ILLINOIS DEPARTMENT OF TRANSPORTATION	MAPLE STREET CROSS SECTIONS		F.A.U. RTE. 12	SECTION 12-00356-01-PV	COUNTY PEORIA	TOTAL SHEETS 519	SHEET NO. 470	
	PLOT SCALE = 20.0000' / 1"	DRAWN - RJE	REVISED -		SCALE: N/A	SHEET	OF SHEETS	STA.	TO STA.	CONTRACT NO. 89626		
	PLOT DATE = 07/23/2012	CHECKED - EJJ	REVISED -							[ILLINOIS] FED. AID PROJECT TIC-50931581		
		DATE - 7/18/12	REVISED -									



DATE	
BY	
FINL	
SURETY	
PLOTTED	
NOTE BOOK	
TEMP. DATE	
AREAS	
AREAS CHECKED	

Copyright 2012, Inc.
CMT
 CRAWFORD, MURPHY & TILLY, INC.
 CONSULTING ENGINEERS
 License No. 041-000919

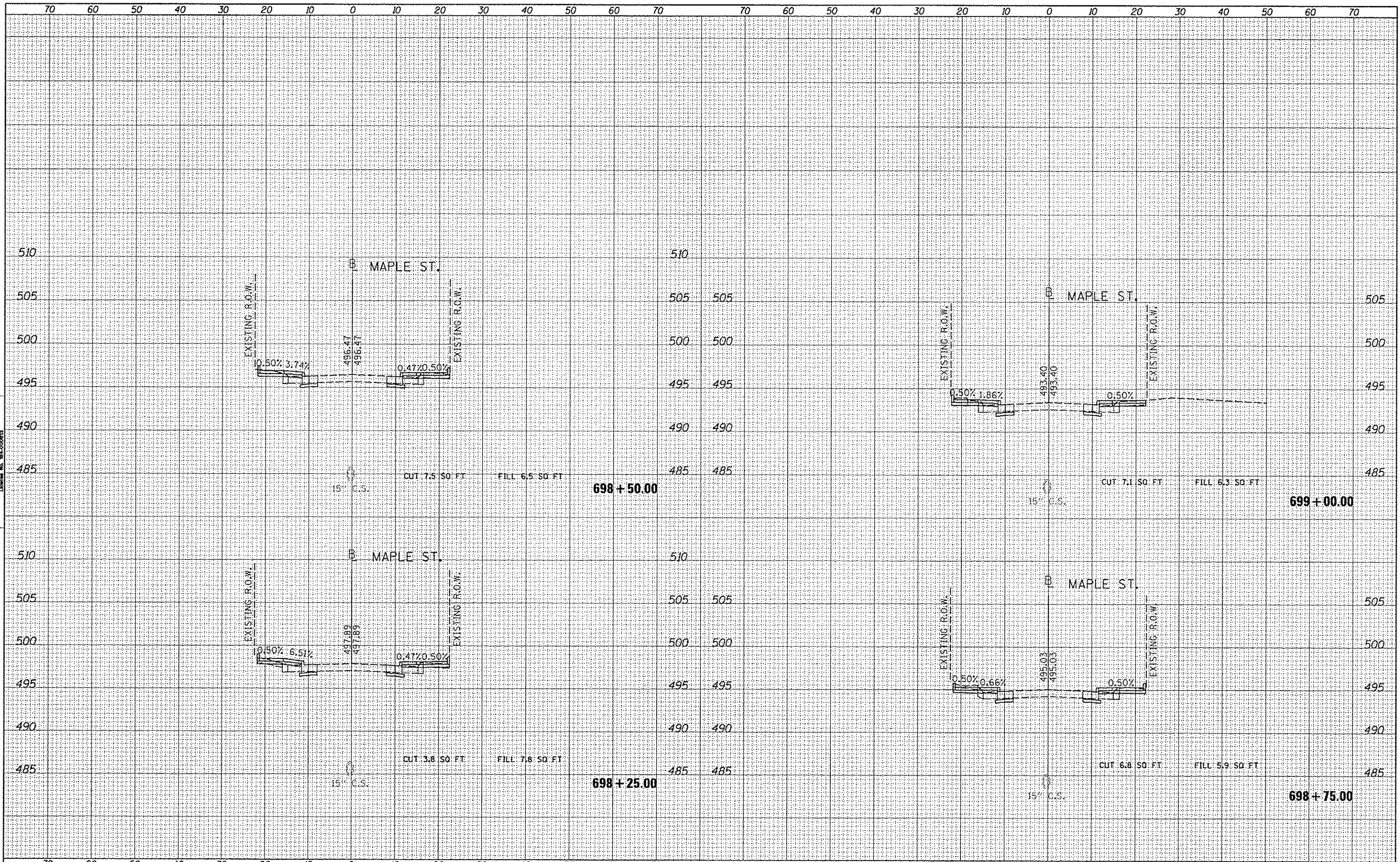
DATE	
BY	
ORIGINA	
SURETY	
PLOTTED	
NOTE BOOK	
TEMP. DATE	
AREAS	
AREAS CHECKED	

FILE NAME * c:\p\user_work\do_not_delete\dms73328\041818155	USER NAME * kovon01911 c:\p\user_work\do_not_delete\dms73328\041818155	DESIGNED - RMM/EMM	REVISED -	STATE OF ILLINOIS DEPARTMENT OF TRANSPORTATION	MAPLE STREET CROSS SECTIONS		F.A.U. RTE. 12	SECTION 12-00356-01-PV	COUNTY PEORIA	TOTAL SHEETS 519	SHEET NO. 471	
PLT SCALE * 20.0000' / in.	PLT DATE * 07/23/2012	DRAWN - RJE	REVISED -		SCALE: N/A	SHEET	OF	SHEETS	STA.	TO STA.	CONTRACT NO. 89626	
		CHECKED - EJM	REVISED -								ILLINOIS FED. AID PROJECT TIG-50931591	
		DATE - 7/18/12	REVISED -									

DATE	
BY	
REVISIONS	
NO.	
DESCRIPTION	
DATE	
BY	
REVISIONS	
NO.	
DESCRIPTION	
DATE	
BY	
REVISIONS	
NO.	
DESCRIPTION	

CMT
 CONSULTING ENGINEERS
 1500 N. WASHINGTON ST.
 PEORIA, IL 61604
 LICENSE NO. 041-000013

DATE	
BY	
REVISIONS	
NO.	
DESCRIPTION	
DATE	
BY	
REVISIONS	
NO.	
DESCRIPTION	
DATE	
BY	
REVISIONS	
NO.	
DESCRIPTION	



FILE NAME	USER NAME = kovani01511	DESIGNED - RMM/EMM	REVISED -	STATE OF ILLINOIS DEPARTMENT OF TRANSPORTATION	MAPLE STREET CROSS SECTIONS	F.A.U. RTE.	SECTION	COUNTY	TOTAL SHEETS	SHEET NO.
c:\p\work\work\do_no_delete\73320\041010155	ahc-xashu002.dgn	DRAWN - RJE	REVISED -			12-00356-01-PV	PEORIA	519	474	
PLDT SCALE = 28.0000' / 1"		CHECKED - EJM	REVISED -			CONTRACT NO. 89626		ILLINOIS FED. AID PROJECT TIC-50931591		
PLDT DATE = 07/23/2012		DATE - 7/18/12	REVISED -			SCALE: N/A	SHEET OF SHEETS	STA. 698+25.00 TO STA. 699+00.00		




DATE	
BY	
REVISIONS	
1	
2	
3	
4	
5	
6	
7	
8	
9	
10	
11	
12	
13	
14	
15	
16	
17	
18	
19	
20	
21	
22	
23	
24	
25	
26	
27	
28	
29	
30	
31	
32	
33	
34	
35	
36	
37	
38	
39	
40	
41	
42	
43	
44	
45	
46	
47	
48	
49	
50	
51	
52	
53	
54	
55	
56	
57	
58	
59	
60	
61	
62	
63	
64	
65	
66	
67	
68	
69	
70	
71	
72	
73	
74	
75	
76	
77	
78	
79	
80	
81	
82	
83	
84	
85	
86	
87	
88	
89	
90	
91	
92	
93	
94	
95	
96	
97	
98	
99	
100	

CMT


 CIVIL ENGINEERS

DATE	
BY	
REVISIONS	
1	
2	
3	
4	
5	
6	
7	
8	
9	
10	
11	
12	
13	
14	
15	
16	
17	
18	
19	
20	
21	
22	
23	
24	
25	
26	
27	
28	
29	
30	
31	
32	
33	
34	
35	
36	
37	
38	
39	
40	
41	
42	
43	
44	
45	
46	
47	
48	
49	
50	
51	
52	
53	
54	
55	
56	
57	
58	
59	
60	
61	
62	
63	
64	
65	
66	
67	
68	
69	
70	
71	
72	
73	
74	
75	
76	
77	
78	
79	
80	
81	
82	
83	
84	
85	
86	
87	
88	
89	
90	
91	
92	
93	
94	
95	
96	
97	
98	
99	
100	

DATE	
BY	
DESIGNED	
DRAWN	
CHECKED	
DATE	
NO.	


CMT
 CONSULTING & TLL, INC.
 LICENSE NO. 01-000013

DATE	
BY	
DESIGNED	
DRAWN	
CHECKED	
DATE	
NO.	



FILE NAME: c:\pwwork\do_not_delete\dms73328\041010155
 USER NAME: kovan01011
 PLOT SCALE: 20.0000' / 1"

DESIGNED - RMM/EMM
 DRAWN - RJE
 CHECKED - E.J.H.
 DATE - 7/10/12

REVISED -
 REVISED -
 REVISED -
 REVISED -

STATE OF ILLINOIS
DEPARTMENT OF TRANSPORTATION

SCALE: N/A SHEET OF SHEETS STA. 701+54.15 TO STA. 701+95.26

MAPLE STREET
CROSS SECTIONS

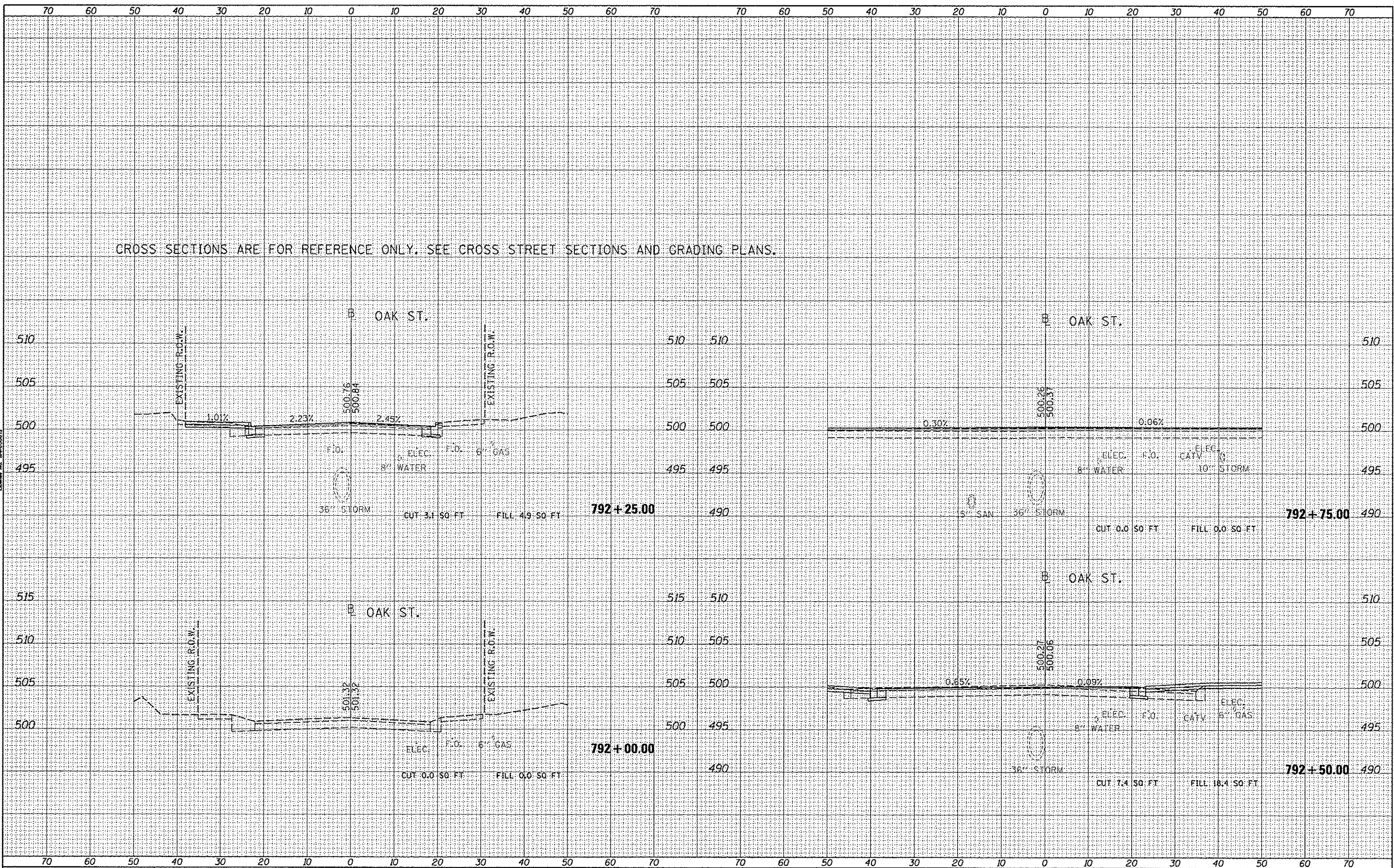
F.A.U. RTE.	SECTION	COUNTY	TOTAL SHEETS	SHEET NO.
	12-00356-01-PV	PEORIA	519	477
CONTRACT NO. 89626			ILLINOIS FED. AID PROJECT TIG-50931581	

DATE	
BY	
REVISION	
NO.	
DATE	
BY	
REVISION	
NO.	

© 2008 CMT, Inc.
CMT
 CIVIL ENGINEERING, SURVEYING & TELLING, INC.
 LICENSE NO. 041-000001

DATE	
BY	
REVISION	
NO.	
DATE	
BY	
REVISION	
NO.	

CROSS SECTIONS ARE FOR REFERENCE ONLY. SEE CROSS STREET SECTIONS AND GRADING PLANS.



FILE NAME = c:\p1100\work\do_not_delete\cma73320\041010155
 USER NAME = kavon0151
 ht-cash003.dgn
 PLOT SCALE = 28.0000' / in.
 PLOT DATE = 07/23/2012

DESIGNED -	RMM/EMM	REVISED -	
DRAWN -	RJE	REVISED -	
CHECKED -	EJH	REVISED -	
DATE -	7/18/12	REVISED -	

REVISED -	
REVISED -	
REVISED -	
REVISED -	

STATE OF ILLINOIS
 DEPARTMENT OF TRANSPORTATION

SCALE: N/A SHEET OF SHEETS STA. TO STA.

OAK STREET
 CROSS SECTIONS

F.A.U. RTE.	SECTION	COUNTY	TOTAL SHEETS	SHEET NO.
12	12-00356-01-PV	PEORIA	519	478
CONTRACT NO. 89626			ILLINOIS FED. AID PROJECT TIG-509315B1	

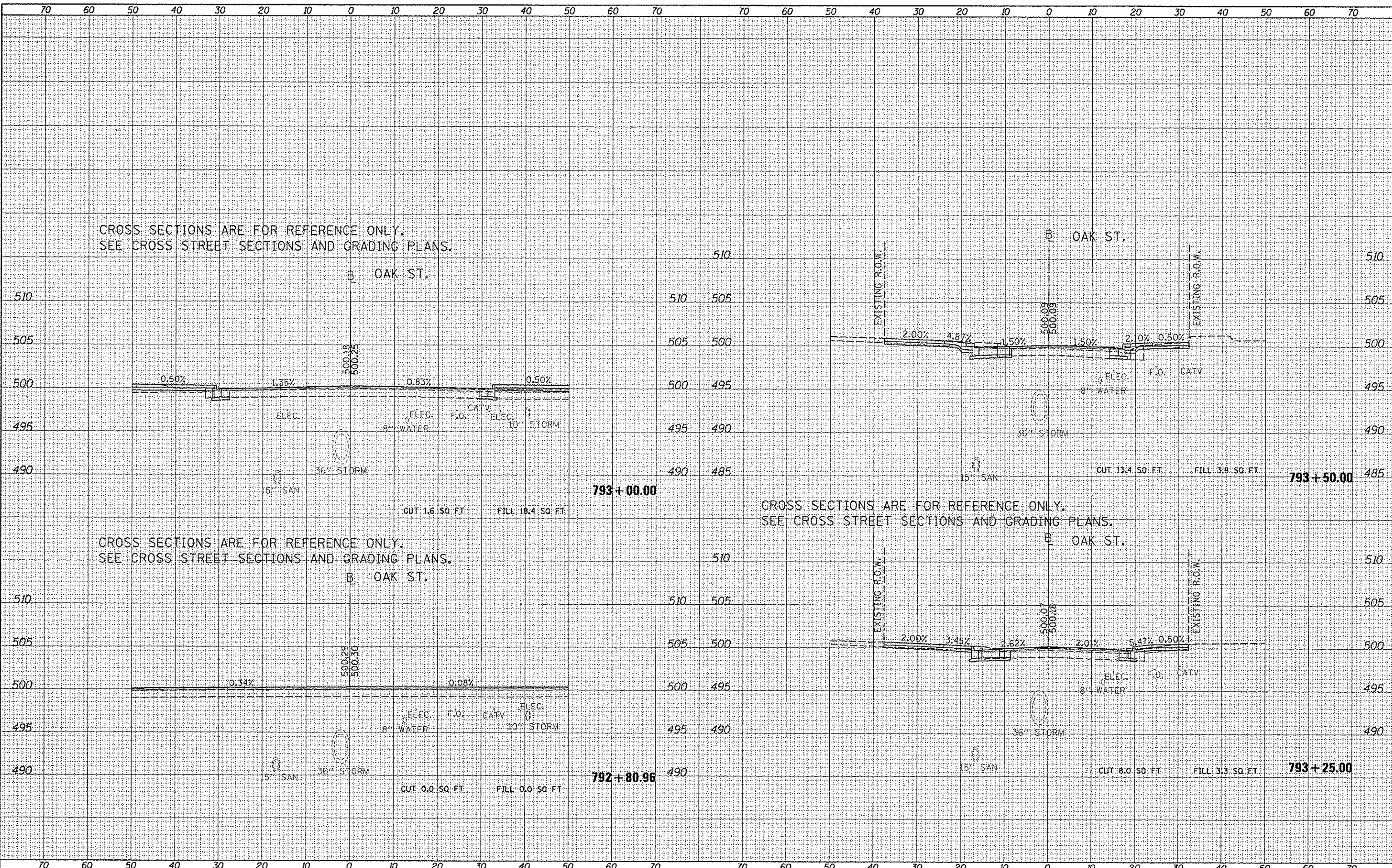
DATE	
BY	
SKETCHED	
FINAL SURVEY	
NOTE BOOK	
AREAS	
AREAS CHECKED	

Copyright © 2012
CMT
 CONSULTING ENGINEERS
 License No. 01-000000



DATE	
BY	
SKETCHED	
FINAL SURVEY	
NOTE BOOK	
AREAS	
AREAS CHECKED	

FILE NAME *
 USER NAME = kovan01511
 DESIGNED - RMM/EMM
 DRAWN - RJE
 CHECKED - EJM
 DATE - 7/18/12
 REVISIONS
 REVISED -
 REVISED -
 REVISED -
 REVISED -



CROSS SECTIONS ARE FOR REFERENCE ONLY.
 SEE CROSS STREET SECTIONS AND GRADING PLANS.

CROSS SECTIONS ARE FOR REFERENCE ONLY.
 SEE CROSS STREET SECTIONS AND GRADING PLANS.

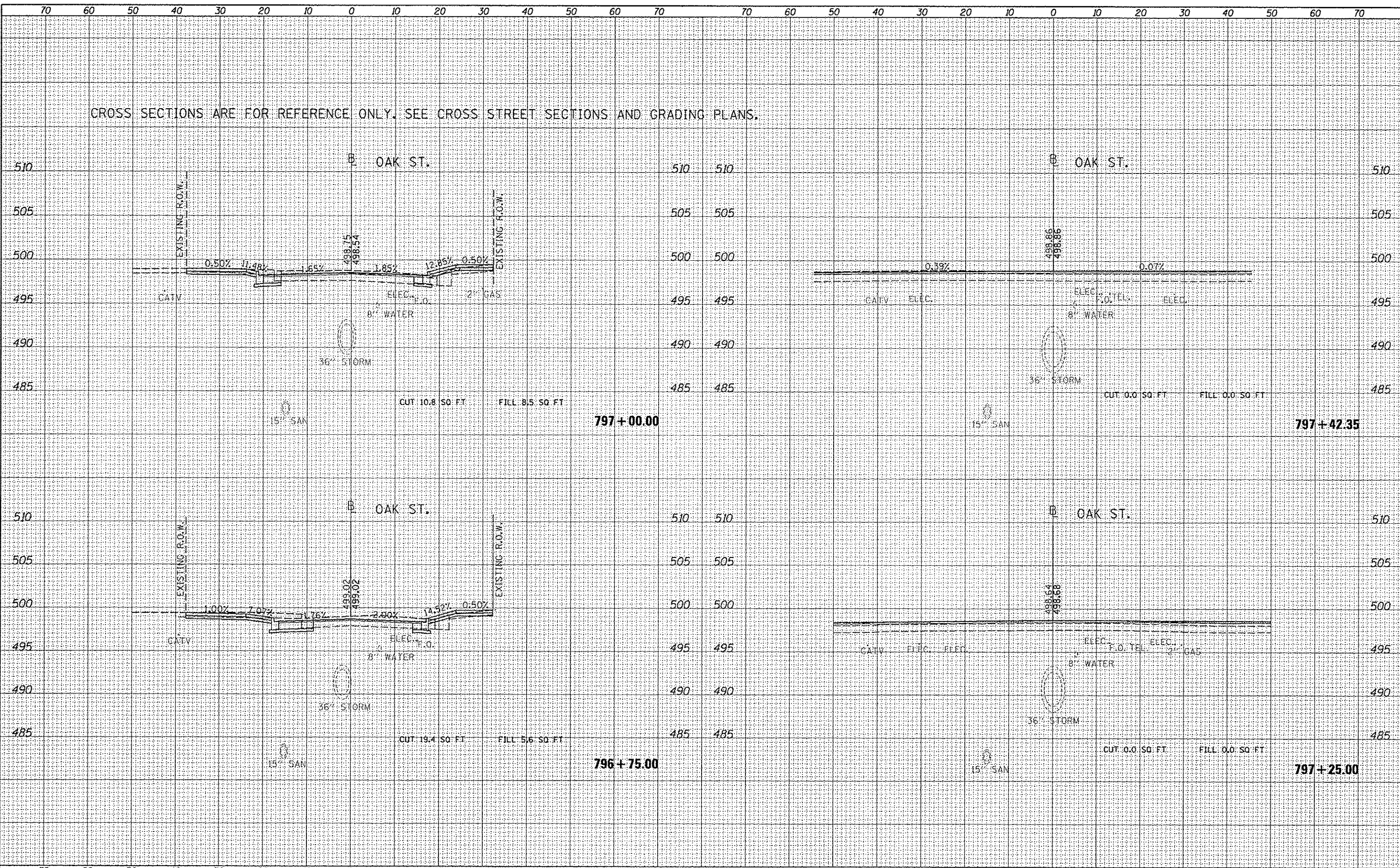
793+00.00

793+50.00

792+80.96

793+25.00

CROSS SECTIONS ARE FOR REFERENCE ONLY. SEE CROSS STREET SECTIONS AND GRADING PLANS.



DATE	
BY	
DESIGNED	
PLOTTED	
TEMPLATE	
AREAS	
CHECKED	
FINAL	
NOTE BOOK	
NO.	

Copyright © 2012
CMTI
 CHANFORD, MURPHY & TILLY, INC.
 CONSULTING ENGINEERS
 License No. 051-000011

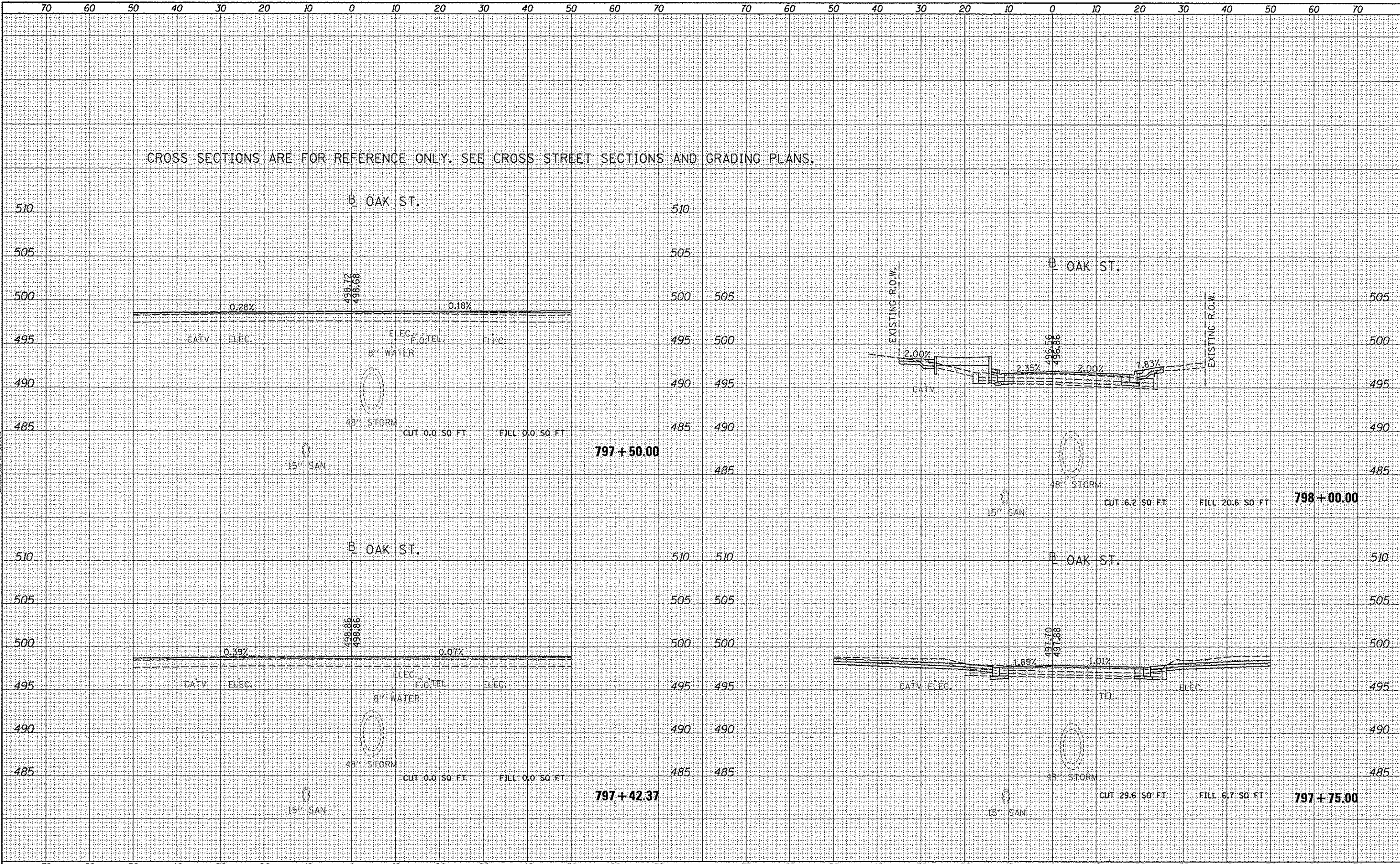
DATE	
BY	
DESIGNED	
PLOTTED	
TEMPLATE	
AREAS	
CHECKED	
ORIGINAL	
NOTE BOOK	
NO.	

CROSS SECTIONS ARE FOR REFERENCE ONLY. SEE CROSS STREET SECTIONS AND GRADING PLANS.

DATE	
BY	
STARTED	
PLOTTED	
TEMP. DATE	
AREAS CHECKED	
FINAL	
SURVEY	
NOTE BOOK	
NO.	

© Copyright 2012 by
CMT
 CLAWSON, MURPHY & TULLY, INC.
 CONSULTING ENGINEERS
 Urbana, IL 61802

DATE	
BY	
STARTED	
PLOTTED	
TEMP. DATE	
AREAS CHECKED	
ORIGINAL	
SURVEY	
NOTE BOOK	
NO.	

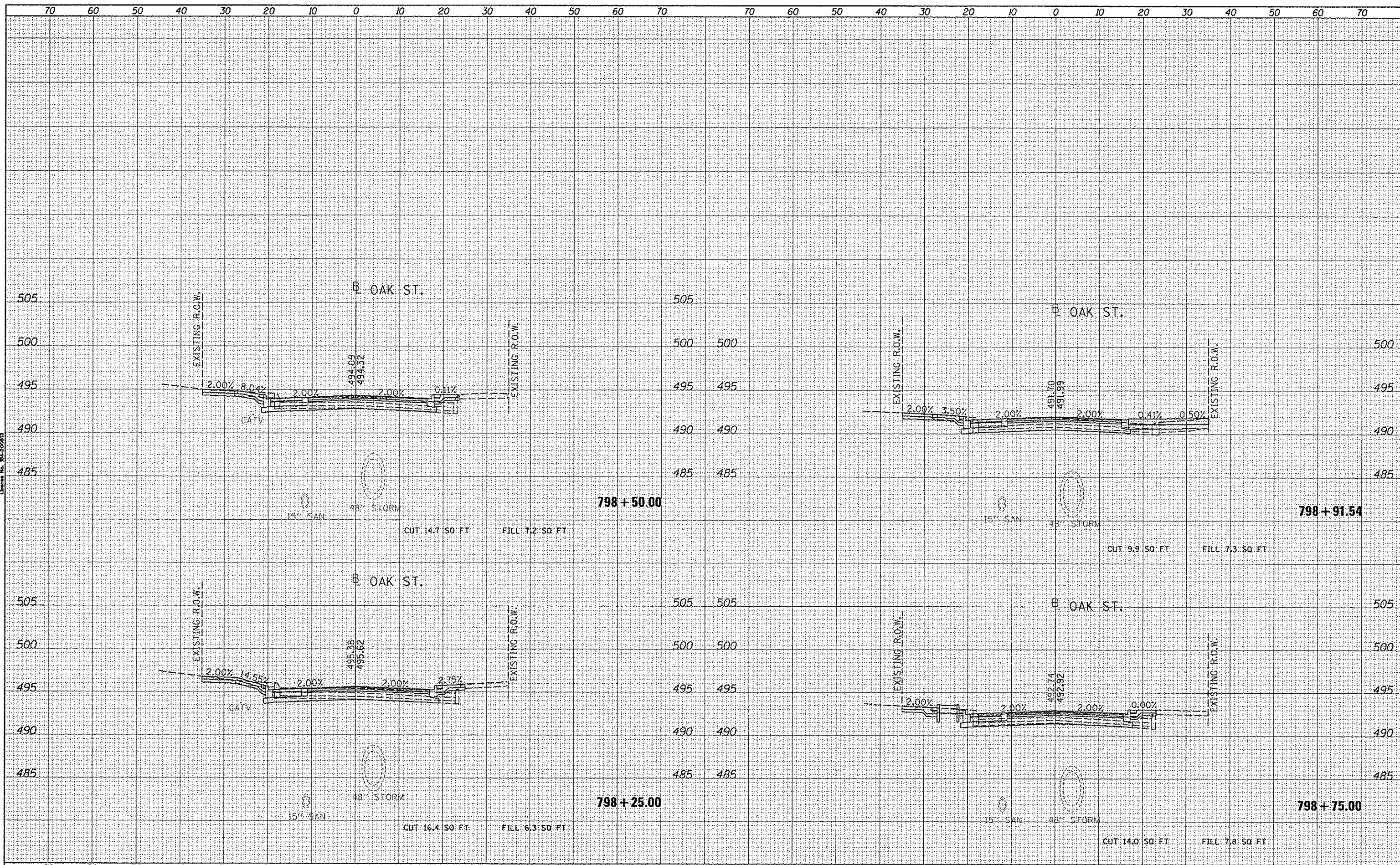


FILE NAME * c:\p\proj\work\do_not_delete\doc\73328\0418\0155	USER NAME * kovan01911 c:\t\ssht\004.dgn	DESIGNED - RMM/EMM	REVISED -	STATE OF ILLINOIS DEPARTMENT OF TRANSPORTATION	OAK STREET CROSS SECTIONS	F.A.U. R.T.C.	SECTION	COUNTY	TOTAL SHEETS	SHEET NO.
PLOT SCALE * 20.0000 / / in.	DATE - 7/18/12	DRAWN - RJE	REVISED -			12-00356-01-PV	PEORIA	519	485	
PLOT DATE * 07/25/2012		CHECKED - E.J.H.	REVISED -			CONTRACT NO. 89626				
		DATE - 7/18/12	REVISED -			[ILLINOIS] FED. AID PROJECT TIG-50930581				
SCALE: N/A					SHEET	OF	SHEETS	STA.	TO	STA.

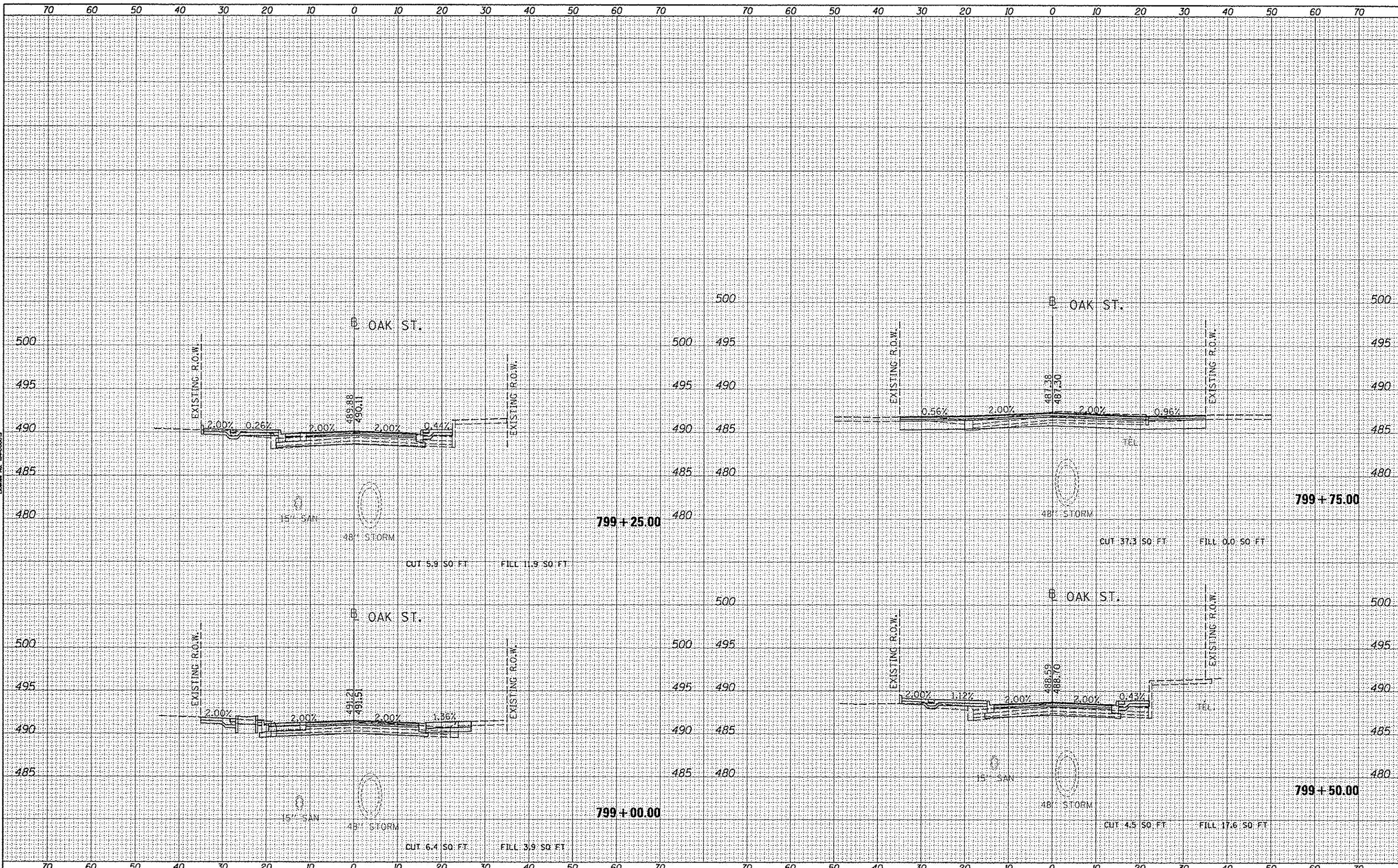
DATE	
BY	
FILED	
SURVEY	
NOTED	
NOTE BOOK	
NO.	

CMT
 CONSULTING ENGINEERS
 License No. 021-000813

DATE	
BY	
FILED	
SURVEY	
NOTED	
NOTE BOOK	
NO.	



FILE NAME	USER NAME	DESIGNED	REVISED	STATE OF ILLINOIS DEPARTMENT OF TRANSPORTATION		OAK STREET CROSS SECTIONS		F.A.U. RTE.	SECTION	COUNTY	TOTAL SHEETS	SHEET NO.	
c:\p\work\do_not_delete\dms73328\041010155	khaxah004.dgn	RMM/EMM	-					12-00356-01-PV	PEORIA	519	486		
PLOT SCALE	20.0000' / 1" =	DRAWN	RJE					CONTRACT NO. 89626					
PLOT DATE	07/23/2012	CHECKED	EJH					ILLINOIS FED. AID PROJECT TIG-50931581					
		DATE	7/18/12	REVISED	-	SCALE:	N/A	SHEET	OF	SHEETS	STA.	TO	STA.



DATE	
BY	
REVISIONS	
NO. 1	
NO. 2	
NO. 3	
NO. 4	
NO. 5	
NO. 6	
NO. 7	
NO. 8	
NO. 9	
NO. 10	
NO. 11	
NO. 12	
NO. 13	
NO. 14	
NO. 15	
NO. 16	
NO. 17	
NO. 18	
NO. 19	
NO. 20	
NO. 21	
NO. 22	
NO. 23	
NO. 24	
NO. 25	
NO. 26	
NO. 27	
NO. 28	
NO. 29	
NO. 30	
NO. 31	
NO. 32	
NO. 33	
NO. 34	
NO. 35	
NO. 36	
NO. 37	
NO. 38	
NO. 39	
NO. 40	
NO. 41	
NO. 42	
NO. 43	
NO. 44	
NO. 45	
NO. 46	
NO. 47	
NO. 48	
NO. 49	
NO. 50	
NO. 51	
NO. 52	
NO. 53	
NO. 54	
NO. 55	
NO. 56	
NO. 57	
NO. 58	
NO. 59	
NO. 60	
NO. 61	
NO. 62	
NO. 63	
NO. 64	
NO. 65	
NO. 66	
NO. 67	
NO. 68	
NO. 69	
NO. 70	
NO. 71	
NO. 72	
NO. 73	
NO. 74	
NO. 75	
NO. 76	
NO. 77	
NO. 78	
NO. 79	
NO. 80	
NO. 81	
NO. 82	
NO. 83	
NO. 84	
NO. 85	
NO. 86	
NO. 87	
NO. 88	
NO. 89	
NO. 90	
NO. 91	
NO. 92	
NO. 93	
NO. 94	
NO. 95	
NO. 96	
NO. 97	
NO. 98	
NO. 99	
NO. 100	

CMT
 CLAWSON, MURPHY & TILLY, INC.
 CONSULTING ENGINEERS
 License No. 042-000013

DATE	
BY	
REVISIONS	
NO. 1	
NO. 2	
NO. 3	
NO. 4	
NO. 5	
NO. 6	
NO. 7	
NO. 8	
NO. 9	
NO. 10	
NO. 11	
NO. 12	
NO. 13	
NO. 14	
NO. 15	
NO. 16	
NO. 17	
NO. 18	
NO. 19	
NO. 20	
NO. 21	
NO. 22	
NO. 23	
NO. 24	
NO. 25	
NO. 26	
NO. 27	
NO. 28	
NO. 29	
NO. 30	
NO. 31	
NO. 32	
NO. 33	
NO. 34	
NO. 35	
NO. 36	
NO. 37	
NO. 38	
NO. 39	
NO. 40	
NO. 41	
NO. 42	
NO. 43	
NO. 44	
NO. 45	
NO. 46	
NO. 47	
NO. 48	
NO. 49	
NO. 50	
NO. 51	
NO. 52	
NO. 53	
NO. 54	
NO. 55	
NO. 56	
NO. 57	
NO. 58	
NO. 59	
NO. 60	
NO. 61	
NO. 62	
NO. 63	
NO. 64	
NO. 65	
NO. 66	
NO. 67	
NO. 68	
NO. 69	
NO. 70	
NO. 71	
NO. 72	
NO. 73	
NO. 74	
NO. 75	
NO. 76	
NO. 77	
NO. 78	
NO. 79	
NO. 80	
NO. 81	
NO. 82	
NO. 83	
NO. 84	
NO. 85	
NO. 86	
NO. 87	
NO. 88	
NO. 89	
NO. 90	
NO. 91	
NO. 92	
NO. 93	
NO. 94	
NO. 95	
NO. 96	
NO. 97	
NO. 98	
NO. 99	
NO. 100	

CROSS SECTIONS ARE FOR REFERENCE ONLY. SEE CROSS STREET SECTIONS AND GRADING PLANS.



DATE	
BY	
FILE	
SURVEY	
NOTED	
PLotted	
AREAS	
CHECKED	

Copyright © 2012
CMT CONSTRUCTION MANAGEMENT & TECHNOLOGY, INC.
 COUNTY ROAD ENGINEERS
 License No. 981-000983

DATE	
BY	
FILE	
SURVEY	
NOTED	
PLotted	
AREAS	
CHECKED	

FILE NAME: c:\pwwork\do-not-delete\dms73328\041010155

USER NAME: kovan01511
 DESIGNED - RMM/EMM
 DRAWN - RJE
 CHECKED - EJM
 DATE - 7/18/12

REVISED -
 REVISED -
 REVISED -
 REVISED -

**STATE OF ILLINOIS
 DEPARTMENT OF TRANSPORTATION**

**STATE STREET
 CROSS SECTIONS**
 SCALE: N/A SHEET OF SHEETS STA. TO STA.

F.A.U. RTE.	SECTION	COUNTY	TOTAL SHEETS	SHEET NO.
12-00356-01-PV	PEDRIA	519	489	
CONTRACT NO. 89626			ILLINOIS FED. AID PROJECT TIG-509315B1	

DATE	
BY	
SAVED	
PLOTTED	
TEMP. DATE	
AS IS	
CHECKED	

Chicago, Ill. In.

CMT
CRAWFORD, MURPHY & TILLY, INC.
CONSULTING ENGINEERS
License No. 041-000353

DATE	
BY	
SAVED	
PLOTTED	
TEMP. DATE	
AS IS	
CHECKED	

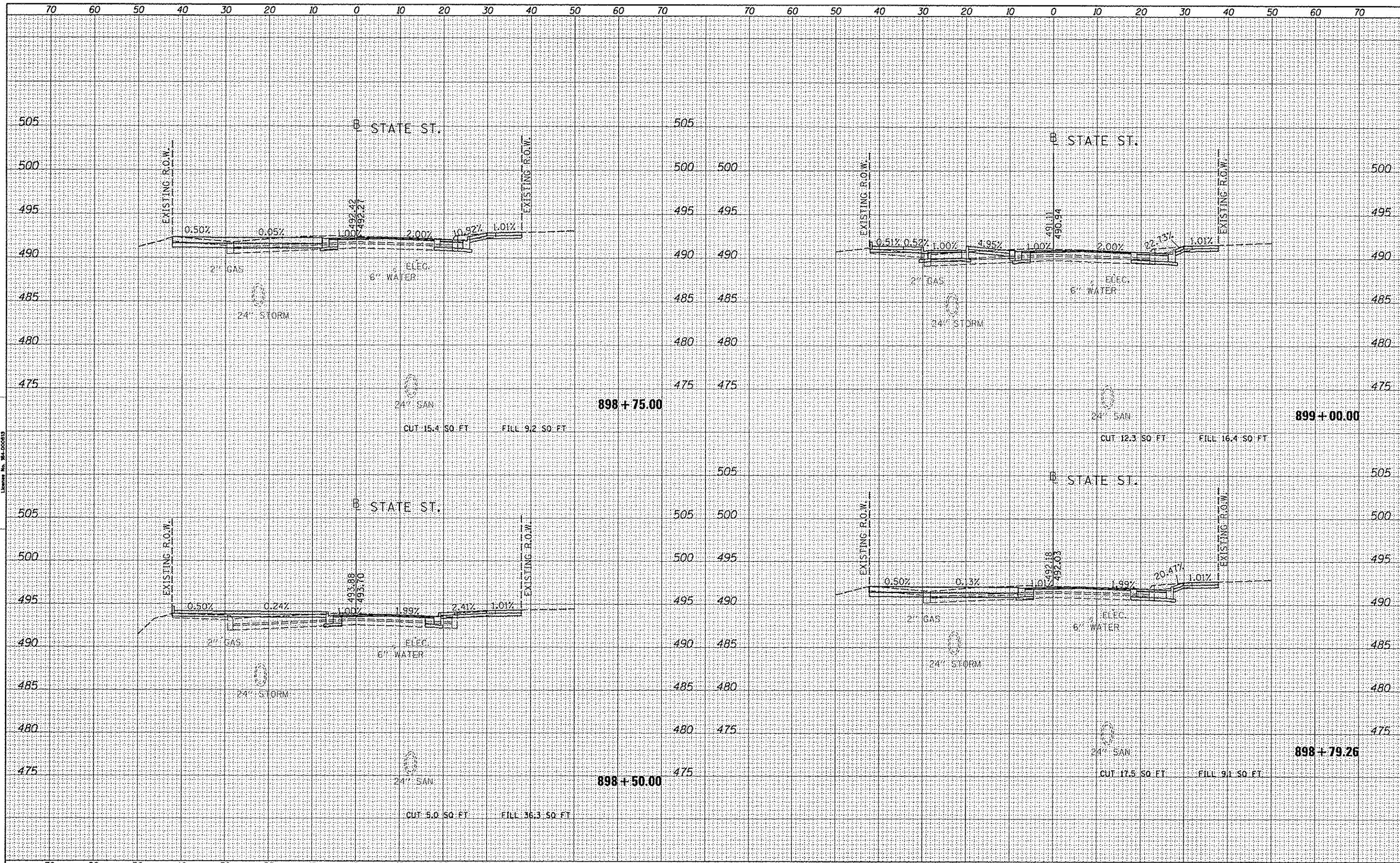
FILE NAME	cs:\pwise\work\do_not_delete\dms73328\041818155
USER NAME	kovan0151
DESIGNED	RMM/EMM
REVIS	
DRAWN	RJE
REVIS	
CHECKED	EJM
REVIS	
DATE	7/18/12
REVIS	
PLOT SCALE	= 28.0000 / in.
PLOT DATE	= 07/25/2012

DESIGNED	RMM/EMM	REVIS	
DRAWN	RJE	REVIS	
CHECKED	EJM	REVIS	
DATE	7/18/12	REVIS	

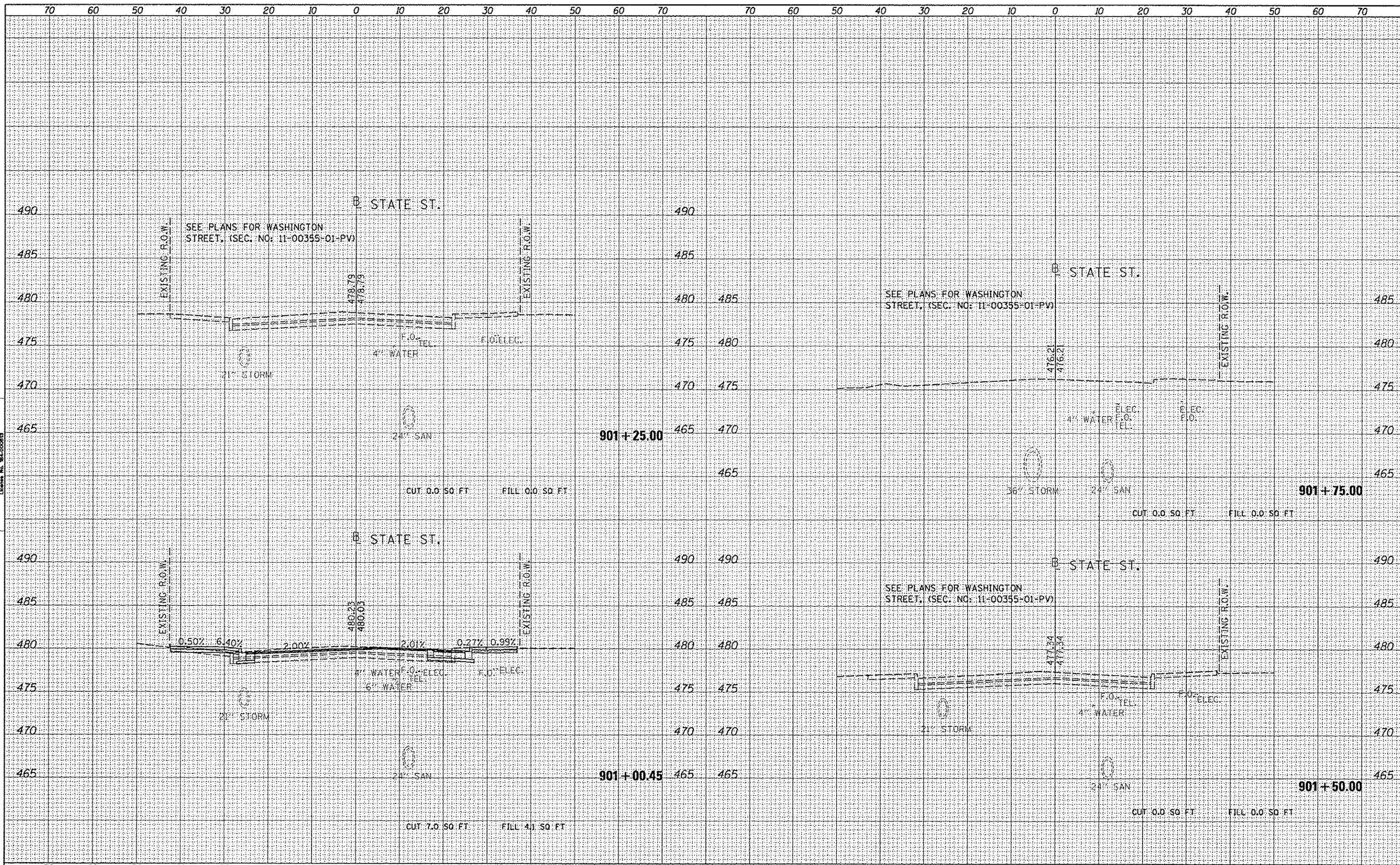
**STATE OF ILLINOIS
DEPARTMENT OF TRANSPORTATION**

SCALE	N/A		
SHEET	OF SHEETS	STA.	TO STA.

F.A.U. RTE.	SECTION	COUNTY	TOTAL SHEETS	SHEET NO.
	12-00356-01-PV	PEORIA	519	490
				CONTRACT NO. 89626
ILLINOIS FED. AID PROJECT TIC-50930581				



70	60	50	40	30	20	10	0	10	20	30	40	50	60	70	70	60	50	40	30	20	10	0	10	20	30	40	50	60	70
----	----	----	----	----	----	----	---	----	----	----	----	----	----	----	----	----	----	----	----	----	----	---	----	----	----	----	----	----	----



DATE	
BY	
REVIEWED	
DATE	
BY	
FINA	
DATE	
BY	
DATE	
BY	

CMT
 CONSULTING ENGINEERS
 License No. 04300013

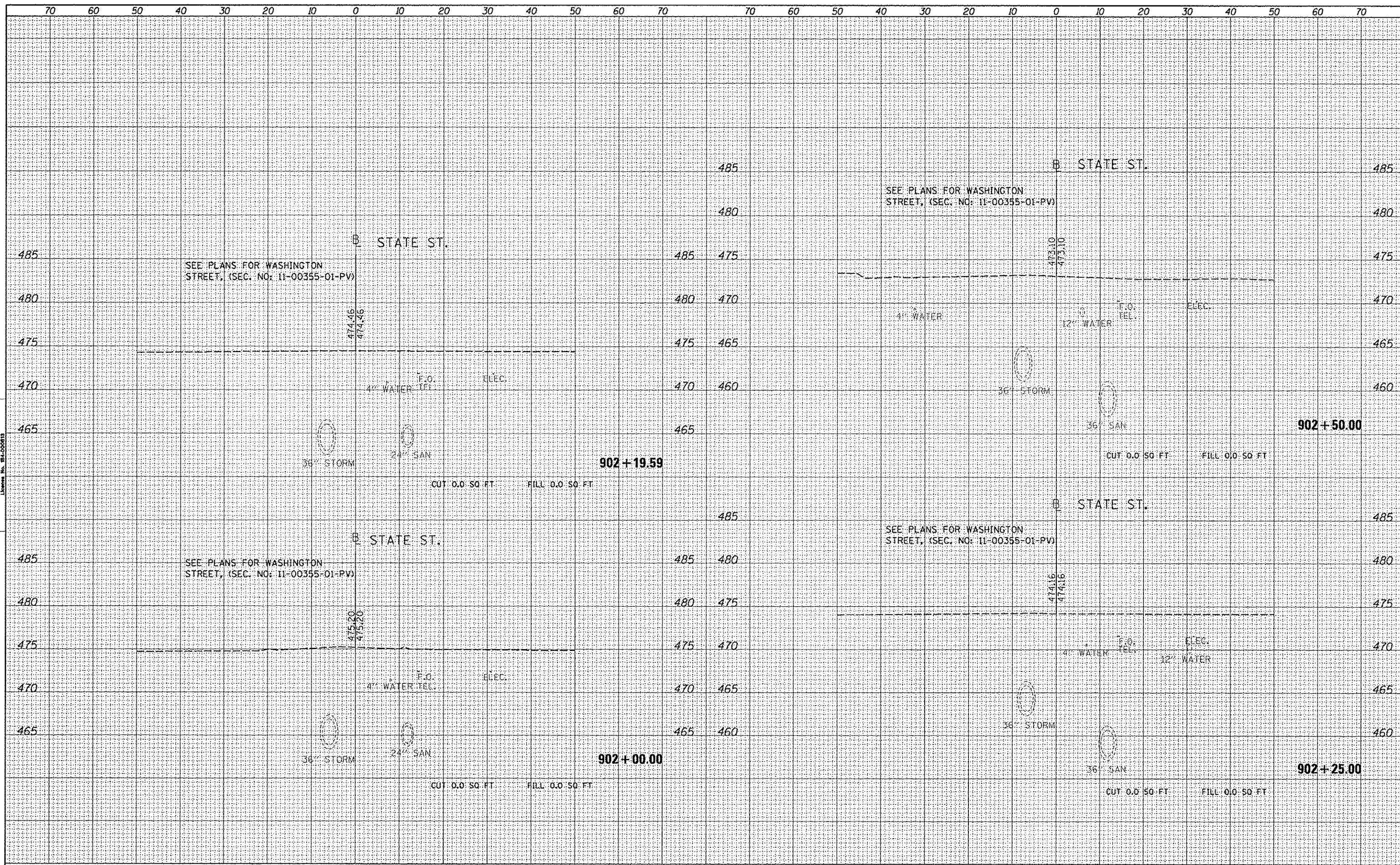
DATE	
BY	
REVIEWED	
DATE	
BY	
ORIGINAL	
DATE	
BY	
DATE	
BY	

FILE NAME	USER NAME = kovan@1511	DESIGNED - RMM/EMM	REVISED -	STATE OF ILLINOIS DEPARTMENT OF TRANSPORTATION	STATE STREET CROSS SECTIONS	F.A.U. RTE.	SECTION	COUNTY	TOTAL SHEETS	SHEET NO.
al\p\ss\work\do_no_t_delete\dms73320\041010155	wh:rsht005.dgn	DRAWN - RJE	REVISED -			12-00356-01-PV	PEORIA	519	493	
PLOT SCALE = 20.0000' / in.	CHECKED - E.J.H.	REVISED -	REVISED -			CONTRACT NO. 89626		[ILLINOIS] FED. AID PROJECT TIG-50931581		
PLOT DATE = 07/23/2012	DATE - 7/18/12	REVISED -	REVISED -			SCALE: N/A	SHEET OF SHEETS	STA. TO STA.		

DATE	
BY	
FINISHED	
SURVEY	
PLOTTED	
DATE PLOTTED	
NOTE BOOK	
AREAS CHECKED	
NO.	

© 2008 CMT, INC.
CMT CONSULTING & TRLV, INC.
 CONSULTING ENGINEERS
 1100 N. WASHINGTON ST., BALDWIN, IL 60422

DATE	
BY	
ORIGINAL	
SURVEY	
PLOTTED	
DATE PLOTTED	
NOTE BOOK	
AREAS CHECKED	
NO.	

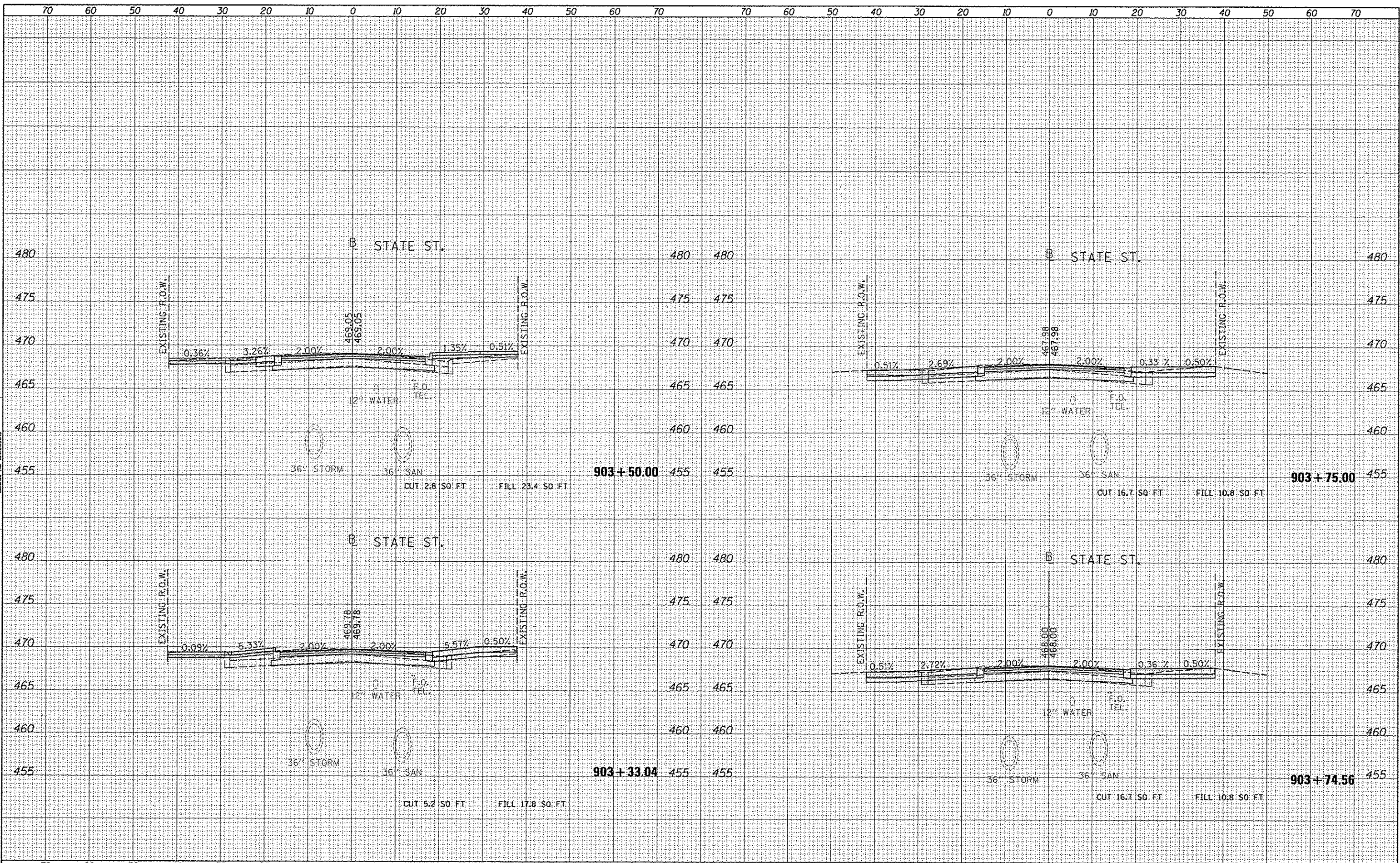


FILE NAME * c:\p000\work\do_not_delete\dox73328\041010159	USER NAME * kovan@tdt shh\shh\2005.dgn	DESIGNED - RMM/EMM	REVISED -	STATE OF ILLINOIS DEPARTMENT OF TRANSPORTATION	STATE STREET CROSS SECTIONS		F.A.U. RTE. 12	SECTION 12-00356-01-PV	COUNTY PEORIA	TOTAL SHEETS 519	SHEET NO. 494	
PLOT SCALE * 20.0000 1/2 in.	CHECKED - EJH	REVISOR -	SCALE: N/A		SHEET	OF	SHEETS	STA.	TO STA.	CONTRACT NO. 89626		
PLOT DATE * 07/23/2012	DATE - 7/18/12	REVISOR -				ILLINOIS FED. AID PROJECT TIG-50931581						

DATE	
BY	
FINA SURVEY	
PLOTTED	
NOTE BOOK	
AREAS CHECKED	
NO.	


CMT CONSULTING ENGINEERS
 1100 N. W. 10th St., Ft. Lauderdale, FL 33304
 License No. 941-000813

DATE	
BY	
ORIGINAL SURVEY	
PLOTTED	
NOTE BOOK	
AREAS CHECKED	
NO.	

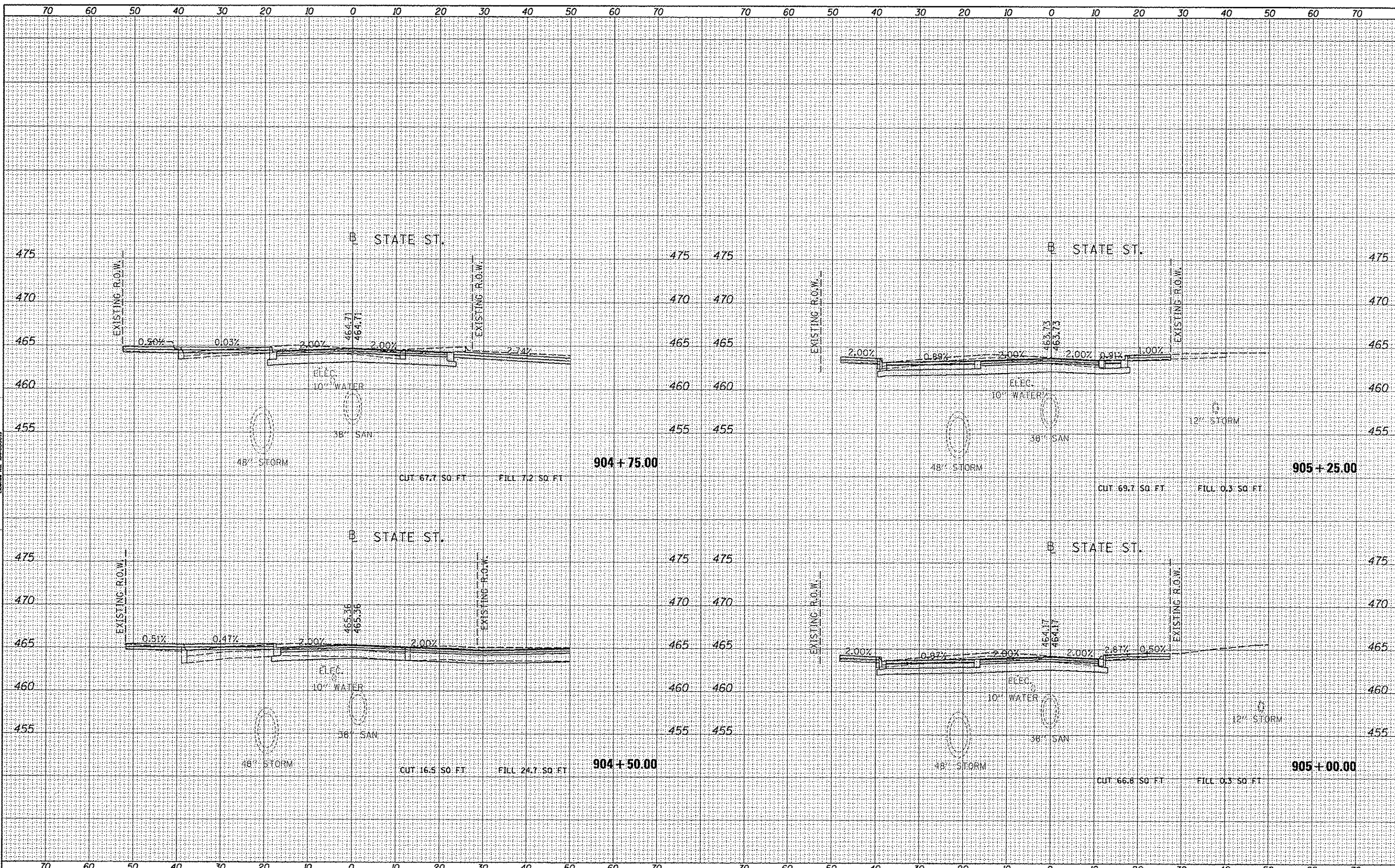


FILE NAME * c:\pwwork\work\do_not_delete\dms73328\041010155	USER NAME * kovan@1511	DESIGNED - RMM/EMM	REVISED -	STATE OF ILLINOIS DEPARTMENT OF TRANSPORTATION	STATE STREET CROSS SECTIONS		F.A.U. RTE. 12	SECTION 12-00356-01-PV	COUNTY PEORIA	TOTAL SHEETS 519	SHEET NO. 496	
	PLLOT SCALE * 20.0000' / in.	DRAWN - RJE	REVISED -		SCALE: N/A	SHEET	OF	SHEETS	STA.	TO STA.	CONTRACT NO. 89626	
	PLLOT DATE * 07/23/2012	CHECKED - EJH	REVISED -								ILLINOIS FED. AID PROJECT TIG-5093(15B)	
		DATE - 7/18/12	REVISED -									

DATE	
BY	
FINISHED	
SURVEY	
PLOTTED	
ROUTE BOOK	
NO. DATE	
AREAS CHECKED	


CMT
 CONSULTING ENGINEERS
 1000 N. WASHINGTON ST.
 PEORIA, IL 61602
 PH: 309.696.1111
 FAX: 309.696.1112
 WWW.CMT-IL.COM

DATE	
BY	
FINISHED	
SURVEY	
PLOTTED	
ROUTE BOOK	
NO. DATE	
AREAS CHECKED	

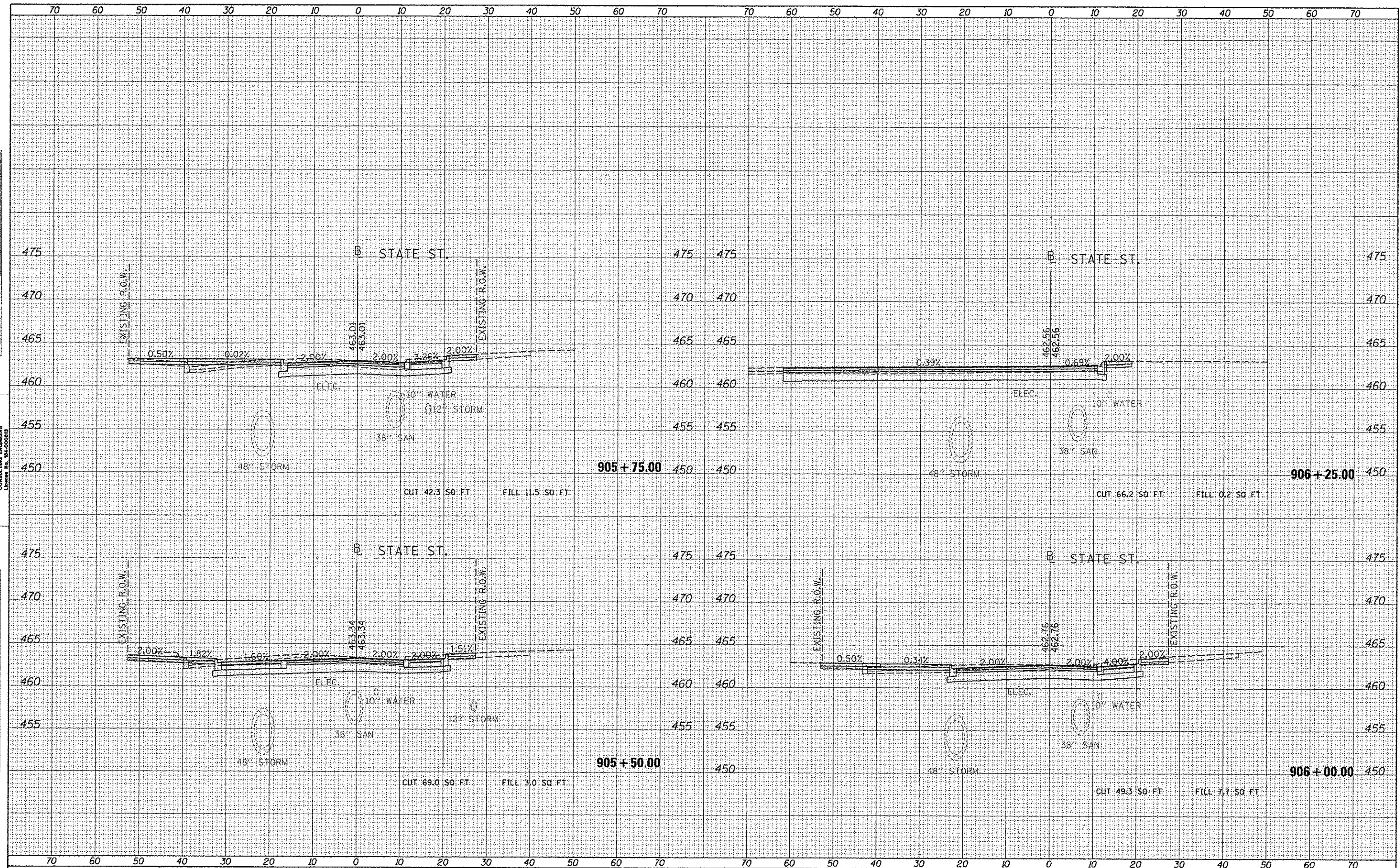


FILE NAME * c:\p\11111\work\do_not_delete\dms73328\041010155	USER NAME * kovan@1011 shl\ssah1095.dgn	DESIGNED - RMM/EMM	REVISED -	STATE OF ILLINOIS DEPARTMENT OF TRANSPORTATION STATE STREET CROSS SECTIONS	F.A.U. RTE. 12	SECTION 12-00356-01-PV	COUNTY PEORIA	TOTAL SHEETS 519	SHEET NO. 498	
PLOT SCALE = 20.0000' / 1"	CHECKED - E.J.H.	DATE - 7/18/12	REVISED -		SCALE: N/A	SHEET	OF	SHEETS	STA.	TO STA.
PLOT DATE = 07/23/2012			REVISED -							
			REVISED -							
					ILLINOIS FED. AID PROJECT TIC-50931581					

DATE	
BY	
FINAL	
DATE	
NO. OF SHEETS	
NO. OF PAGES	
NO. OF FIGURES	
NO. OF TABLES	
NO. OF PLATES	
NO. OF COPIES	
NO. OF SETS	
NO. OF SHEETS	
NO. OF PAGES	
NO. OF FIGURES	
NO. OF TABLES	
NO. OF PLATES	
NO. OF COPIES	
NO. OF SETS	

CMT
 CONSULTING ENGINEERS
 License No. 041-000873

DATE	
BY	
FINAL	
DATE	
NO. OF SHEETS	
NO. OF PAGES	
NO. OF FIGURES	
NO. OF TABLES	
NO. OF PLATES	
NO. OF COPIES	
NO. OF SETS	



FILE NAME: c:\p1\12_00356_01-pv\12_00356_01-pv.dwg
 USER NAME: kovan@1011
 DESIGNED: RMM/EMM
 DRAWN: RJE
 CHECKED: EJJH
 DATE: 7/18/12

DESIGNED	- RMM/EMM	REVISED	-
DRAWN	- RJE	REVISED	-
CHECKED	- EJJH	REVISED	-
DATE	- 7/18/12	REVISED	-


**STATE OF ILLINOIS
 DEPARTMENT OF TRANSPORTATION**

**STATE STREET
 CROSS SECTIONS**

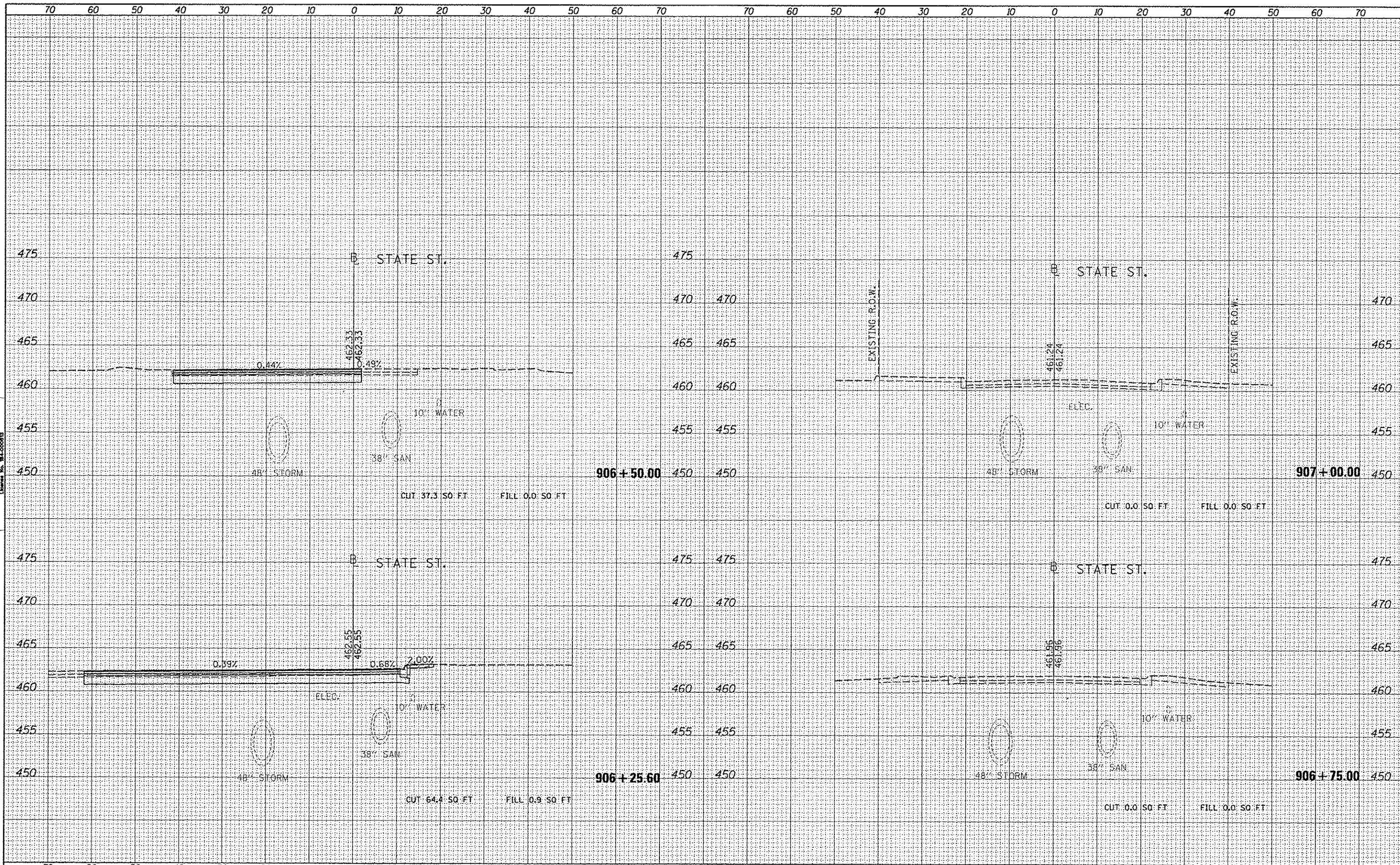
SCALE: N/A SHEET OF SHEETS STA. TO STA.

F.A.U. RTE.	SECTION	COUNTY	TOTAL SHEETS	SHEET NO.
12	12-00356-01-PV	PEORIA	519	499
CONTRACT NO. 89626			ILLINOIS FED. AID PROJECT TIG-50930581	

DATE	
BY	
SUBMITTED	
NOTED	
REVISIONS	
APPROVED	
DATE	


CMT
 CONSULTING ENGINEERS
 License No. 01-000783

DATE	
BY	
SUBMITTED	
NOTED	
REVISIONS	
APPROVED	
DATE	

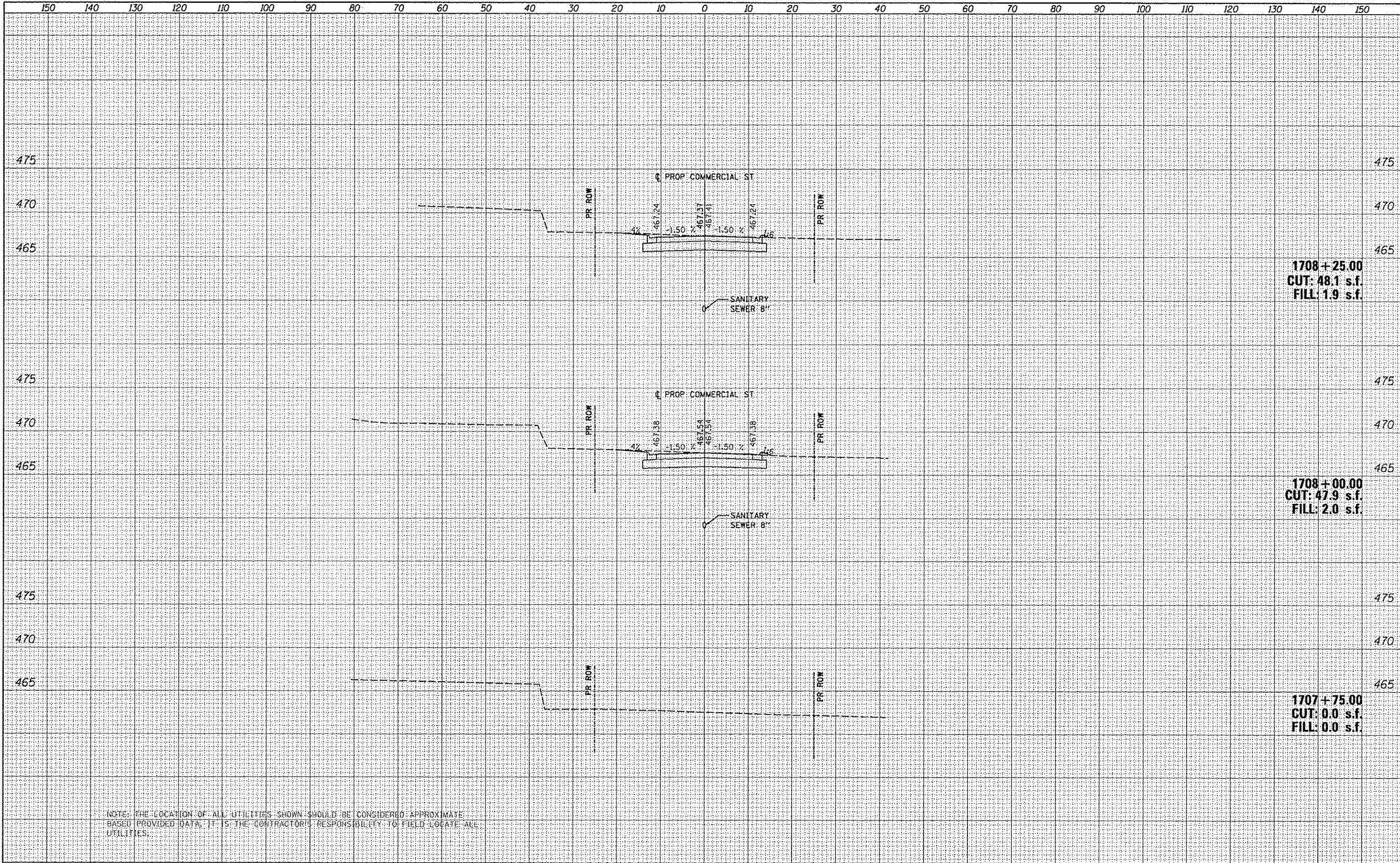


FILE NAME	USER NAME	DESIGNED	REVISED	STATE OF ILLINOIS DEPARTMENT OF TRANSPORTATION	STATE STREET CROSS SECTIONS	F.A.U. RTE.	SECTION	COUNTY	TOTAL SHEETS	SHEET NO.
ca:\pwwork\do_not_delete\dms73328\0418101150	kovan01511	- RMM/EMM	-			12-00356-01-PV	PEORIA	519	500	
	sh:xxah1025.dgn	- RJE	-			CONTRACT NO. 89626		ILLINOIS FED. AID PROJECT TIC-50931581		
	PLOT SCALE = 20.0000' / 1"	CHECKED - E.JH	REVISED -			SCALE: N/A	SHEET OF SHEETS	STA. TO STA.		
	PLOT DATE = 07/23/2012	DATE - 7/18/12	REVISED -							

DATE	
BY	
SURVEYED	
PLOTTED	
NOTE BOOK	
AREAS CHECKED	
NO.	



DATE	
BY	
SURVEYED	
PLOTTED	
NOTE BOOK	
AREAS CHECKED	
NO.	



1708+25.00
CUT: 48.1 s.f.
FILL: 1.9 s.f.

1708+00.00
CUT: 47.9 s.f.
FILL: 2.0 s.f.

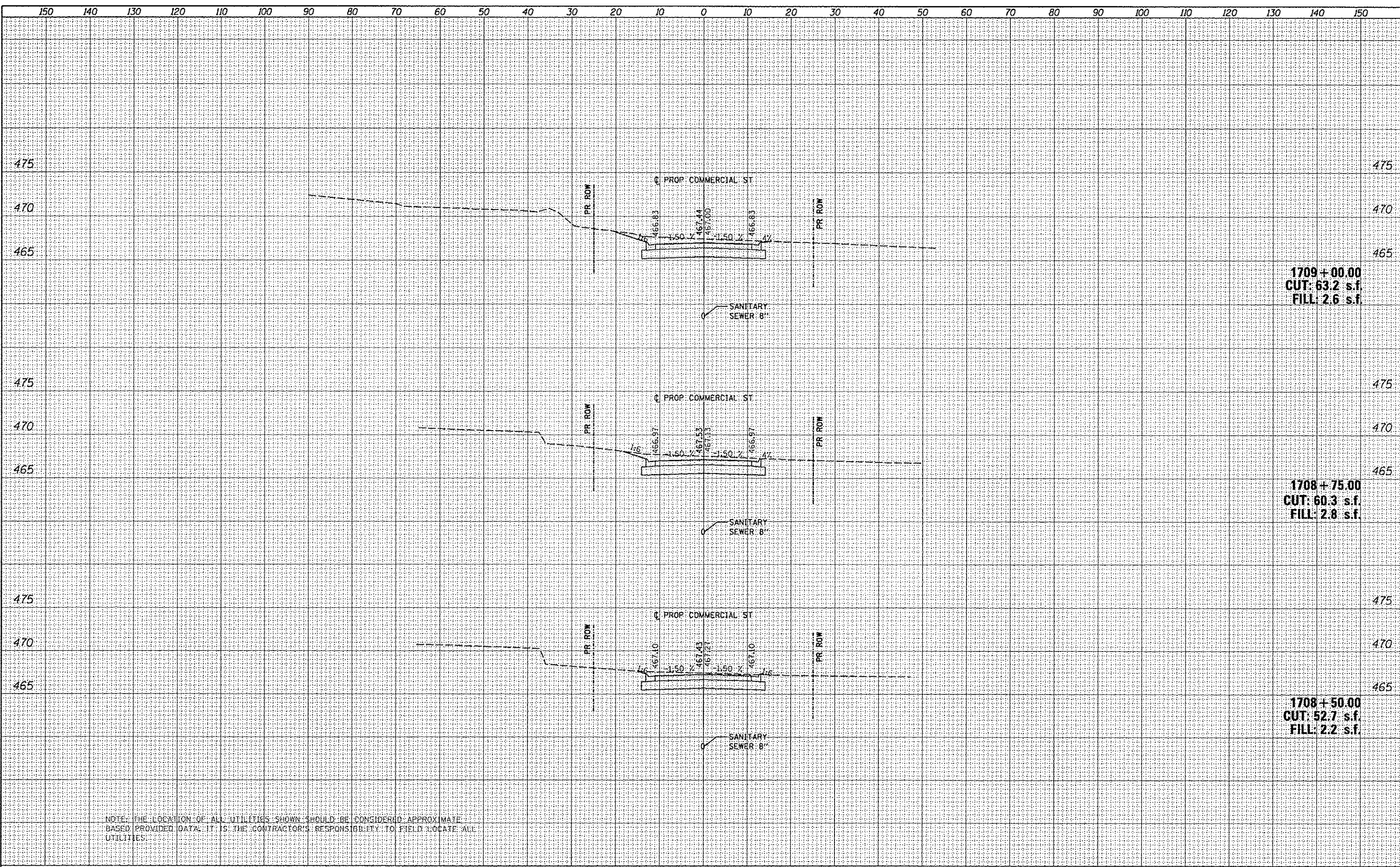
1707+75.00
CUT: 0.0 s.f.
FILL: 0.0 s.f.

NOTE: THE LOCATION OF ALL UTILITIES SHOWN SHOULD BE CONSIDERED APPROXIMATE BASED PROVIDED DATA. IT IS THE CONTRACTOR'S RESPONSIBILITY TO FIELD LOCATE ALL UTILITIES.

DATE	
BY	
REVIEWED	
DESIGNED	
DRAWN	
CHECKED	
DATE	



DATE	
BY	
REVIEWED	
DESIGNED	
DRAWN	
CHECKED	
DATE	

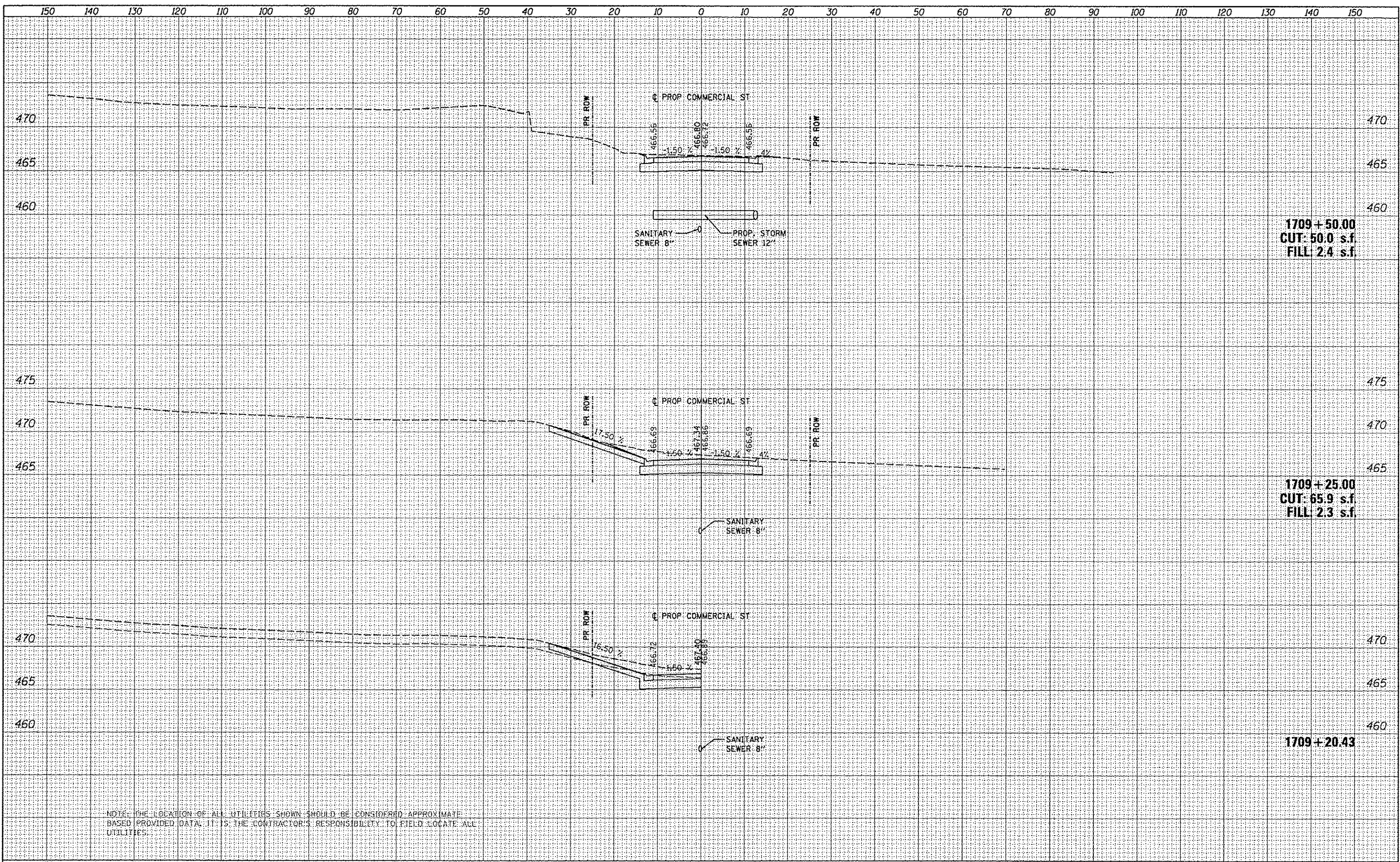


NOTE: THE LOCATION OF ALL UTILITIES SHOWN SHOULD BE CONSIDERED APPROXIMATE BASED PROVIDED DATA. IT IS THE CONTRACTOR'S RESPONSIBILITY TO FIELD LOCATE ALL UTILITIES.

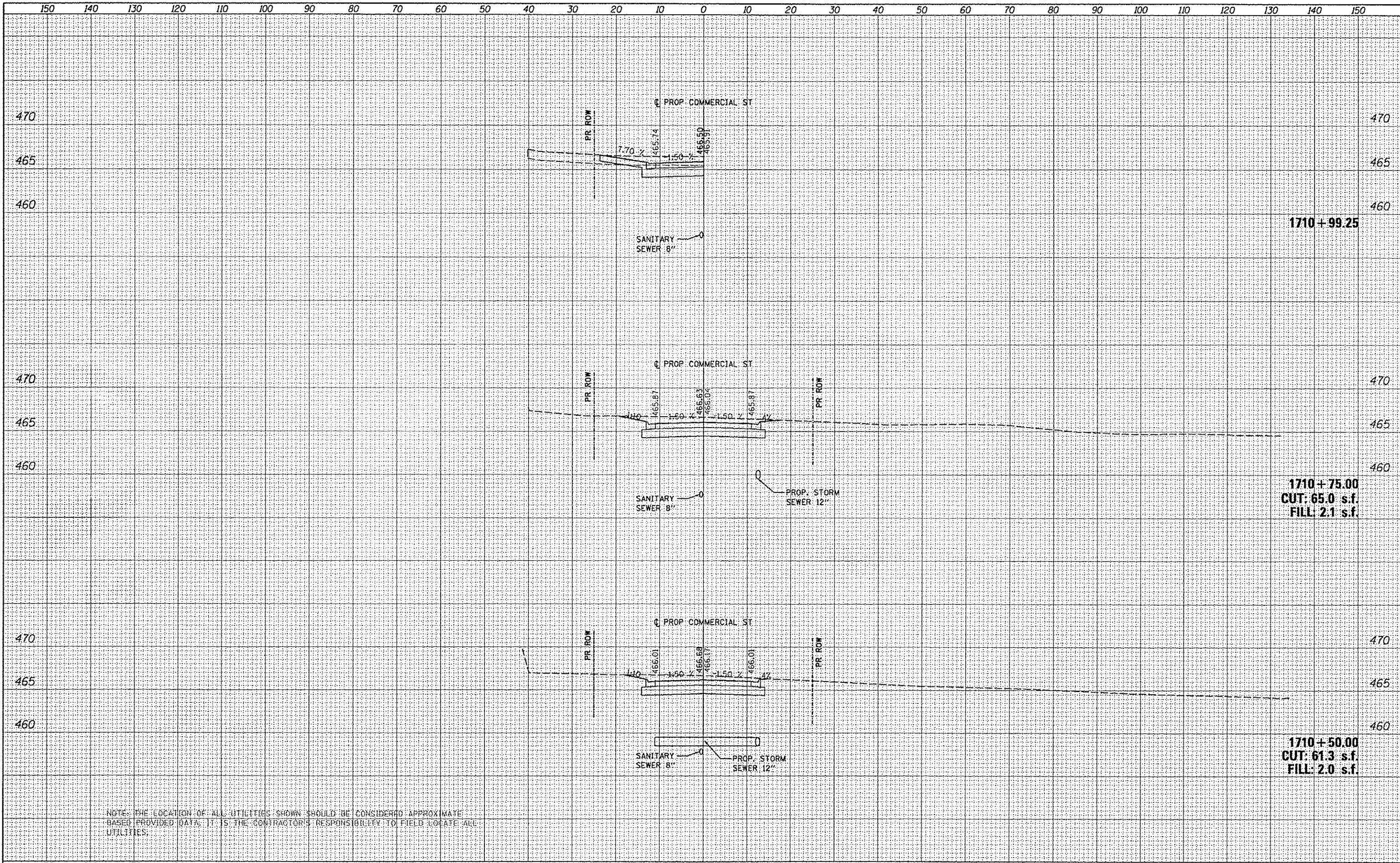
DATE	
BY	
SURVEYED	
PLOTTED	
NOTE BOOK	
AREAS CHECKED	



DATE	
BY	
SURVEYED	
PLOTTED	
NOTE BOOK	
AREAS CHECKED	



NOTE: THE LOCATION OF ALL UTILITIES SHOWN SHOULD BE CONSIDERED APPROXIMATE BASED PROVIDED DATA. IT IS THE CONTRACTOR'S RESPONSIBILITY TO FIELD LOCATE ALL UTILITIES.



DATE	
BY	
STARTED	
PLOTTED	
REPLATE	
AREAS	
AREAS CHECKED	
FINAL SURVEY	
NOTE BOOK	
NO.	



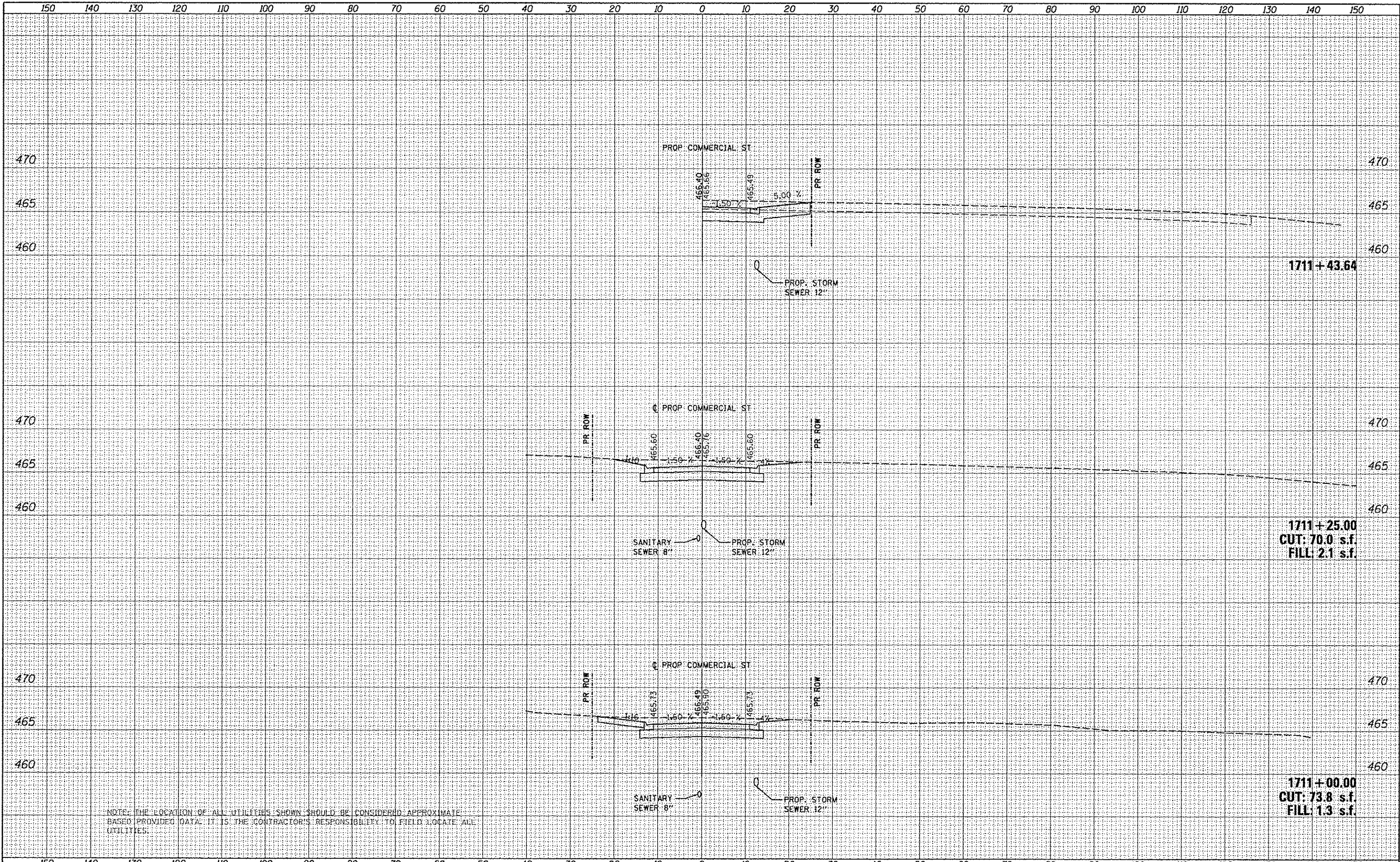
DATE	
BY	
STARTED	
PLOTTED	
REPLATE	
AREAS	
AREAS CHECKED	
ORIGINAL SURVEY	
NOTE BOOK	
NO.	

NOTE: THE LOCATION OF ALL UTILITIES SHOWN SHOULD BE CONSIDERED APPROXIMATE BASED PROVIDED DATA. IT IS THE CONTRACTOR'S RESPONSIBILITY TO FIELD LOCATE ALL UTILITIES.

DATE	
BY	
FINAL SURVEY	
NOTE BOOK	
NO.	



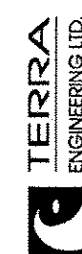
DATE	
BY	
ORIGINAL SURVEY	
NOTE BOOK	
NO.	



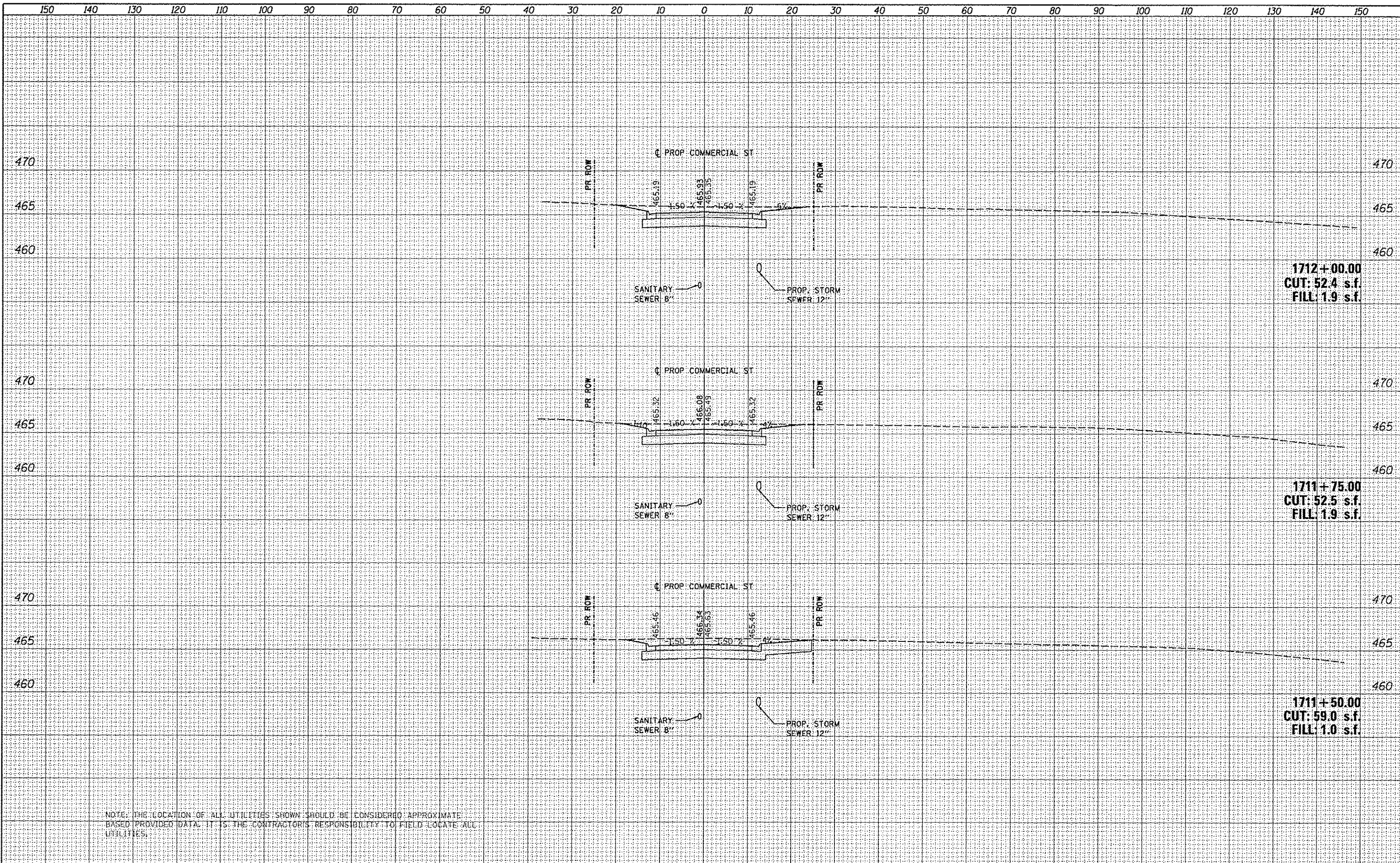
NOTE: THE LOCATION OF ALL UTILITIES SHOWN SHOULD BE CONSIDERED APPROXIMATE BASED PROVIDED DATA. IT IS THE CONTRACTOR'S RESPONSIBILITY TO FIELD LOCATE ALL UTILITIES.

FILE NAME	USER NAME	DESIGNED	REVISED	STATE OF ILLINOIS DEPARTMENT OF TRANSPORTATION		COMMERCIAL STREET CROSS SECTIONS		P.A.U. REC 12/14	SECTION	COUNTY	TOTAL SHEETS	SHEET NO.
ct:\pwise\work\do_not_delete\dms75222\0410L0155	kovon0151	DRAWN	REVISED						12-00356-01-PV	PEORIA	519	506
ct:\pwise\work\do_not_delete\dms75222\0410L0155	shs-xaht-301.dgn	CHECKED	REVISED						CONTRACT NO. 89626			
		DATE	REVISED						ILLINOIS FED. AID PROJECT TIG-5093150			
					SCALE: N/A	SHEET	OF	SHEETS	STA.	TO	STA.	

DATE	
BY	
FINAL SURVEY	
PLOTTED	
NOTE BOOK	
AREAS CHECKED	



DATE	
BY	
ORIGINAL SURVEY	
PLOTTED	
NOTE BOOK	
AREAS CHECKED	



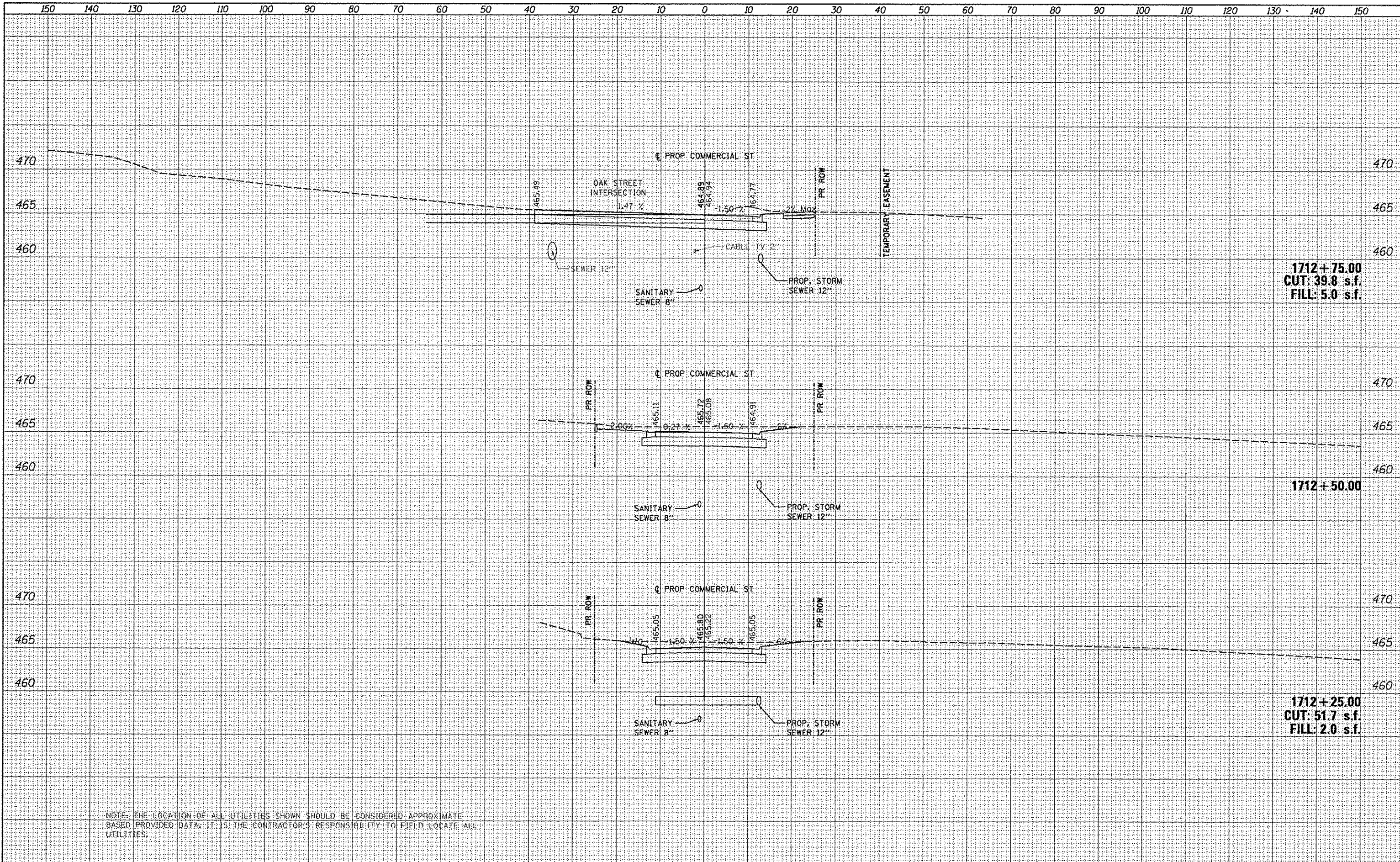
NOTE: THE LOCATION OF ALL UTILITIES SHOWN SHOULD BE CONSIDERED APPROXIMATE BASED PROVIDED DATA. IT IS THE CONTRACTOR'S RESPONSIBILITY TO FIELD LOCATE ALL UTILITIES.

FILE NAME	USER NAME = kovan0101	DESIGNED - MCH	REVISED -	STATE OF ILLINOIS DEPARTMENT OF TRANSPORTATION	COMMERCIAL STREET CROSS SECTIONS		F.A.U. RYE SECTION 12-00356-01-PV COUNTY PEORIA TOTAL SHEETS 519 SHEET NO. 507 CONTRACT NO. 89626 [ILLINOIS] FED. AID PROJECT TIG-50931(50)	
DRWN - WAH	PLDT SCALE = 20,0000' / 1" =	CHECKED - JES	REVISED -		SCALE: N/A	SHEET OF SHEETS		STA. TO STA.
DATE - 7/18/12								

DATE	
BY	
FIRM SURVEYED	
PLOTTED	
NOTE BOOK	
AREAS CHECKED	
NO.	



DATE	
BY	
ORIGINAL SURVEY	
PLOTTED	
NOTE BOOK	
AREAS CHECKED	
NO.	



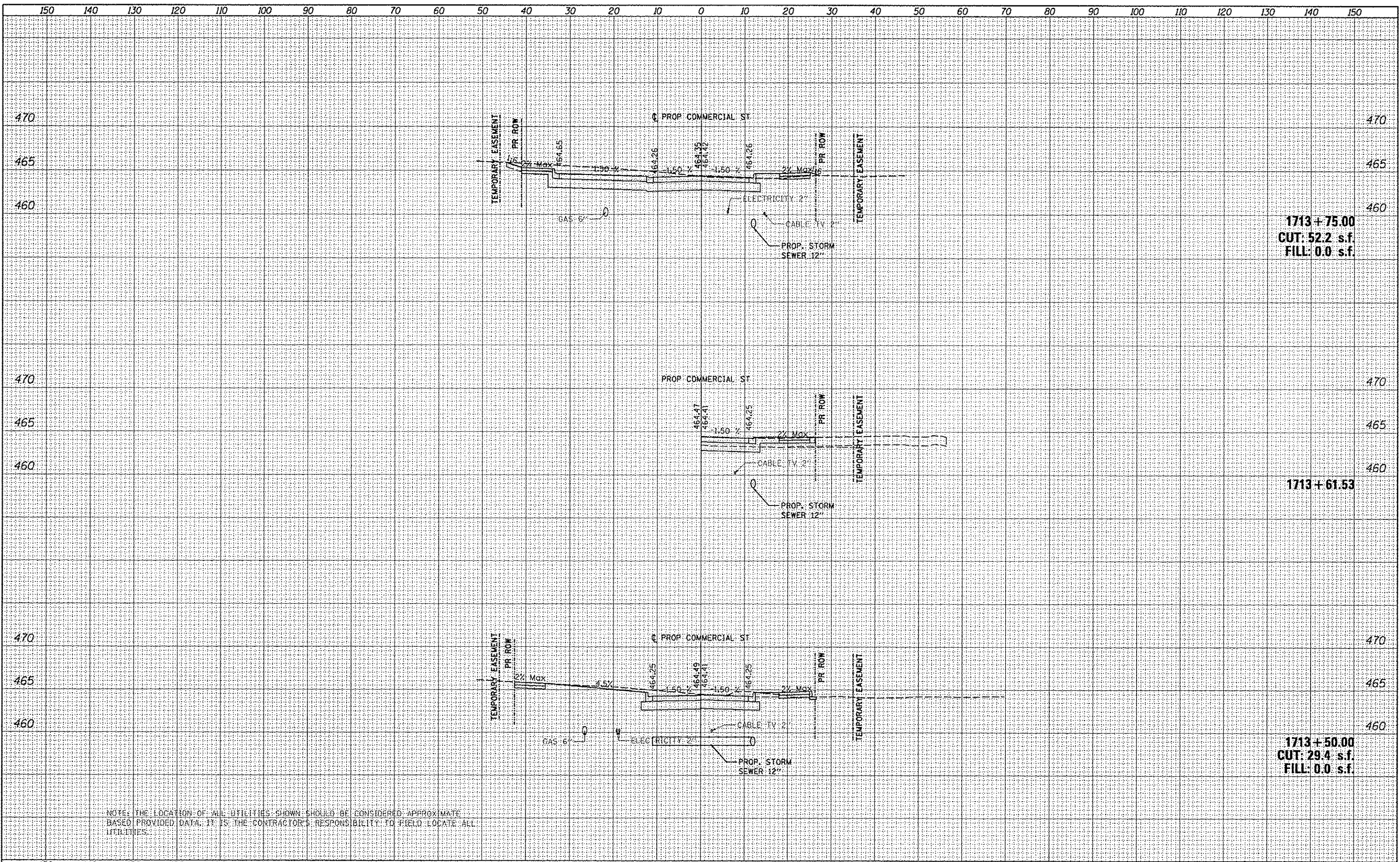
NOTE: THE LOCATION OF ALL UTILITIES SHOWN SHOULD BE CONSIDERED APPROXIMATE BASED PROVIDED DATA. IT IS THE CONTRACTOR'S RESPONSIBILITY TO FIELD LOCATE ALL UTILITIES.

FILE NAME	USER NAME	DESIGNED	REVIS	STATE OF ILLINOIS DEPARTMENT OF TRANSPORTATION				COMMERCIAL STREET CROSS SECTIONS				F.A.U. RTS	SECTION	COUNTY	TOTAL SHEETS	SHEET NO.
c:\pwise_work\do_not_delete\dms75322\041010155	ahc_xshc_301.dgn	MCH	-	CONTRACT NO. 89626				SCALE: N/A SHEET OF SHEETS STA. TO STA.				12-00356-01-PV	PEORIA	519	508	
PLOT SCALE = 20.0/100' / 1/4"		DRAWN	REVIS	ILLINOIS FED. AID PROJECT												
PLOT DATE = 07/23/2012		CHECKED	REVIS	TIG-50931581												
		DATE	REVIS													
		7/18/12	-													

DATE	
BY	
FINISHED	
SURVEY	
PLOTTED	
NOTE BOOK	
NO.	



DATE	
BY	
ORIGINAL	
SURVEY	
PLOTTED	
NOTE BOOK	
NO.	



1713 + 75.00
CUT: 52.2 s.f.
FILL: 0.0 s.f.

1713 + 61.53

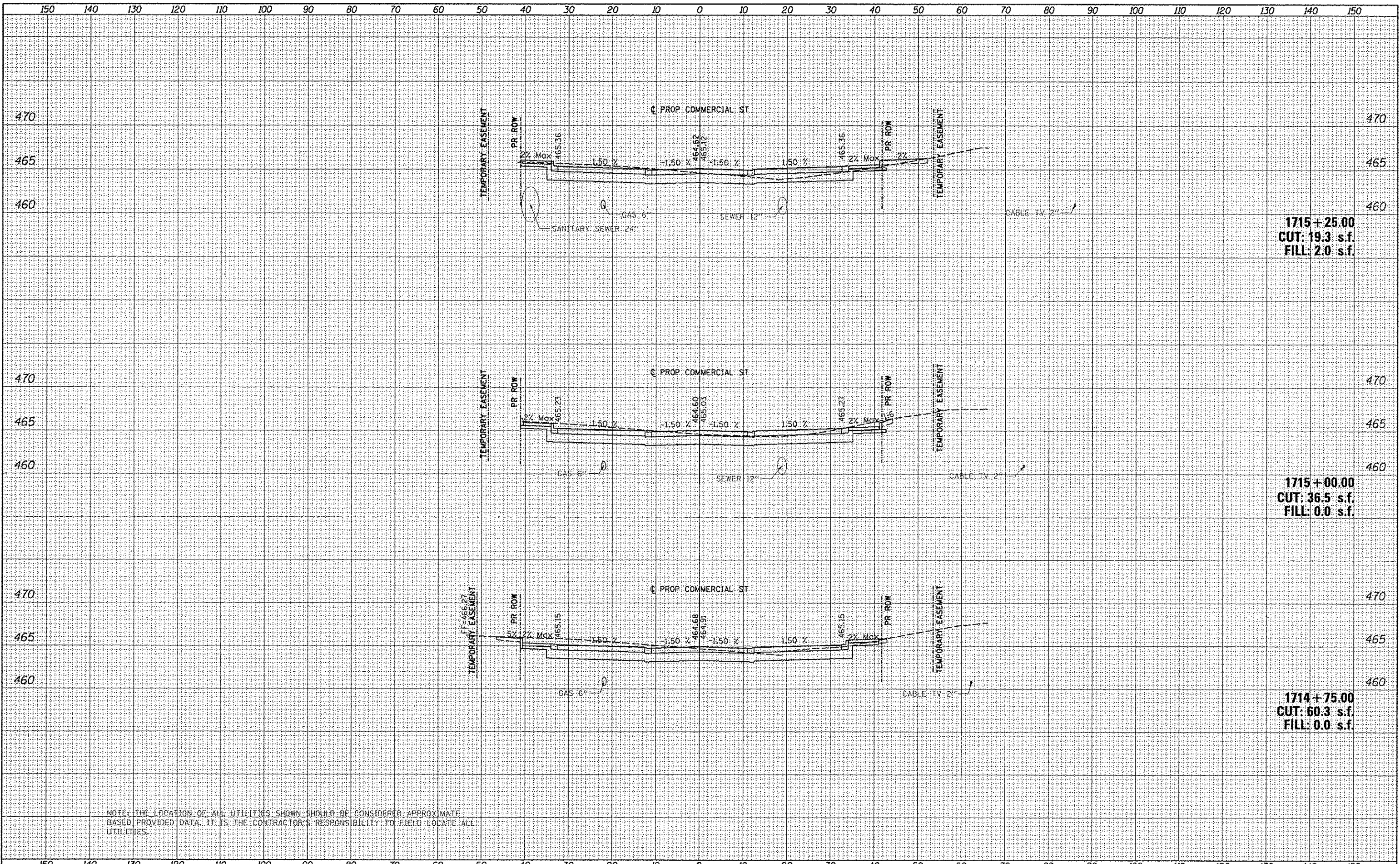
1713 + 50.00
CUT: 29.4 s.f.
FILL: 0.0 s.f.

NOTE: THE LOCATION OF ALL UTILITIES SHOWN SHOULD BE CONSIDERED APPROXIMATE BASED PROVIDED DATA. IT IS THE CONTRACTOR'S RESPONSIBILITY TO FIELD LOCATE ALL UTILITIES.

DATE	
BY	
STARTED	
SURVEY	
PLOTTED	
NOTE BOOK	
AREA CHECKED	



DATE	
BY	
STARTED	
ORIGINAL SURVEY	
PLOTTED	
NOTE BOOK	
AREA CHECKED	



NOTE: THE LOCATION OF ALL UTILITIES SHOWN SHOULD BE CONSIDERED APPROXIMATE BASED PROVIDED DATA. IT IS THE CONTRACTOR'S RESPONSIBILITY TO FIELD LOCATE ALL UTILITIES.

FILE NAME	12-00356-01-PV.dwg
USER NAME	kover@1511
DESIGNED	MCH
DRAWN	WAH
CHECKED	JES
DATE	7/18/12

REVISIONS	
REVISED	
REVISED	
REVISED	
REVISED	

DESIGNED	MCH	REVISED	
DRAWN	WAH	REVISED	
CHECKED	JES	REVISED	
DATE	7/18/12	REVISED	

STATE OF ILLINOIS
DEPARTMENT OF TRANSPORTATION

COMMERCIAL STREET
CROSS SECTIONS

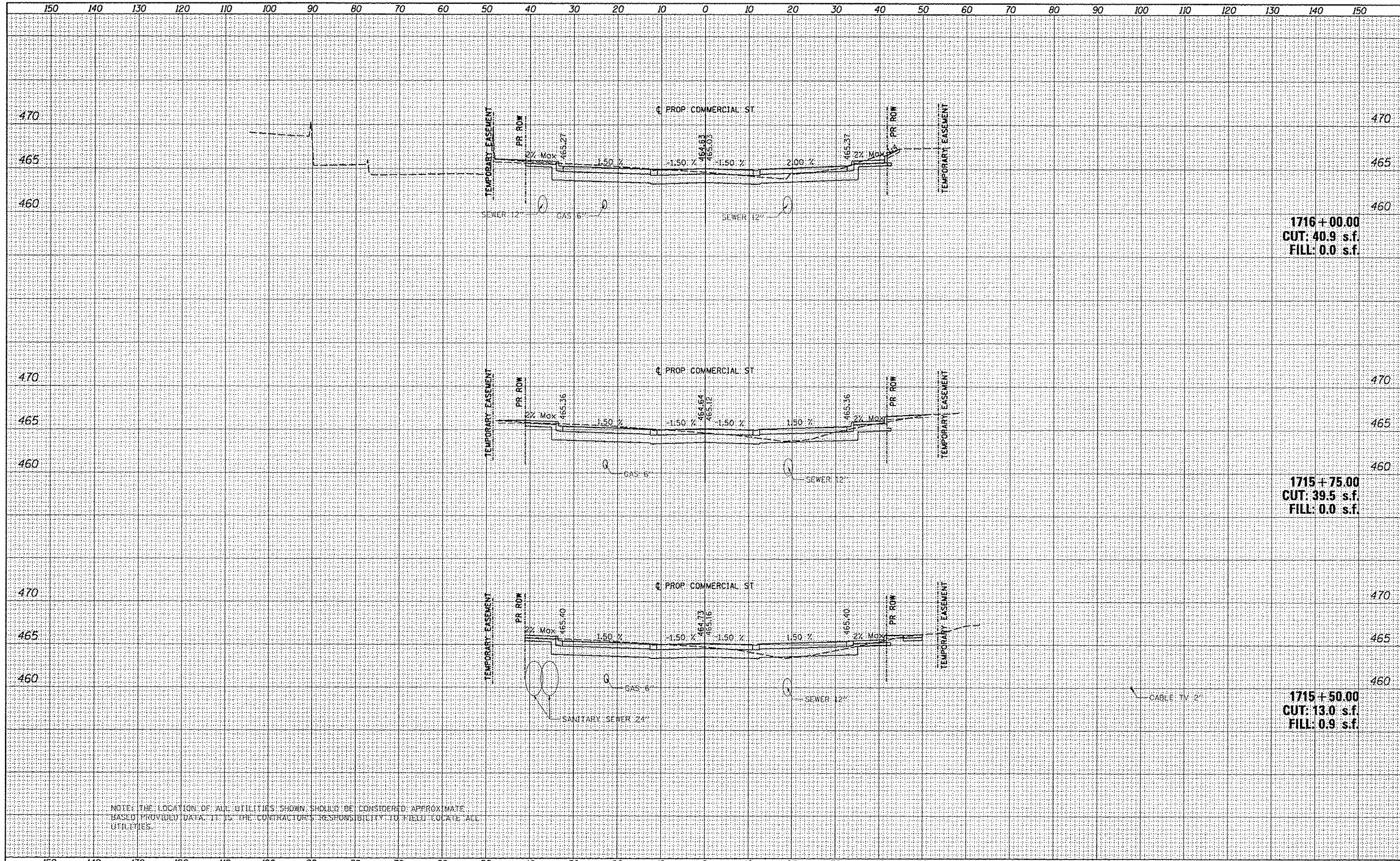
SCALE: N/A SHEET OF SHEETS STA. TO STA.

F.A.U. R.T.E.	SECTION	COUNTY	TOTAL SHEETS	SHEET NO.
12-00356-01-PV	12-00356-01-PV	PEORIA	519	512
CONTRACT NO. 89626				
[ILLINOIS] FED. AID PROJECT TIG-5093(158)				

DATE	
BY	
DESIGNED	
DRAWN	
CHECKED	
DATE	
REVISION	
NO.	
DATE	
BY	
DESIGNED	
DRAWN	
CHECKED	
DATE	
REVISION	
NO.	
DATE	
BY	
DESIGNED	
DRAWN	
CHECKED	
DATE	
REVISION	
NO.	



DATE	
BY	
DESIGNED	
DRAWN	
CHECKED	
DATE	
REVISION	
NO.	
DATE	
BY	
DESIGNED	
DRAWN	
CHECKED	
DATE	
REVISION	
NO.	



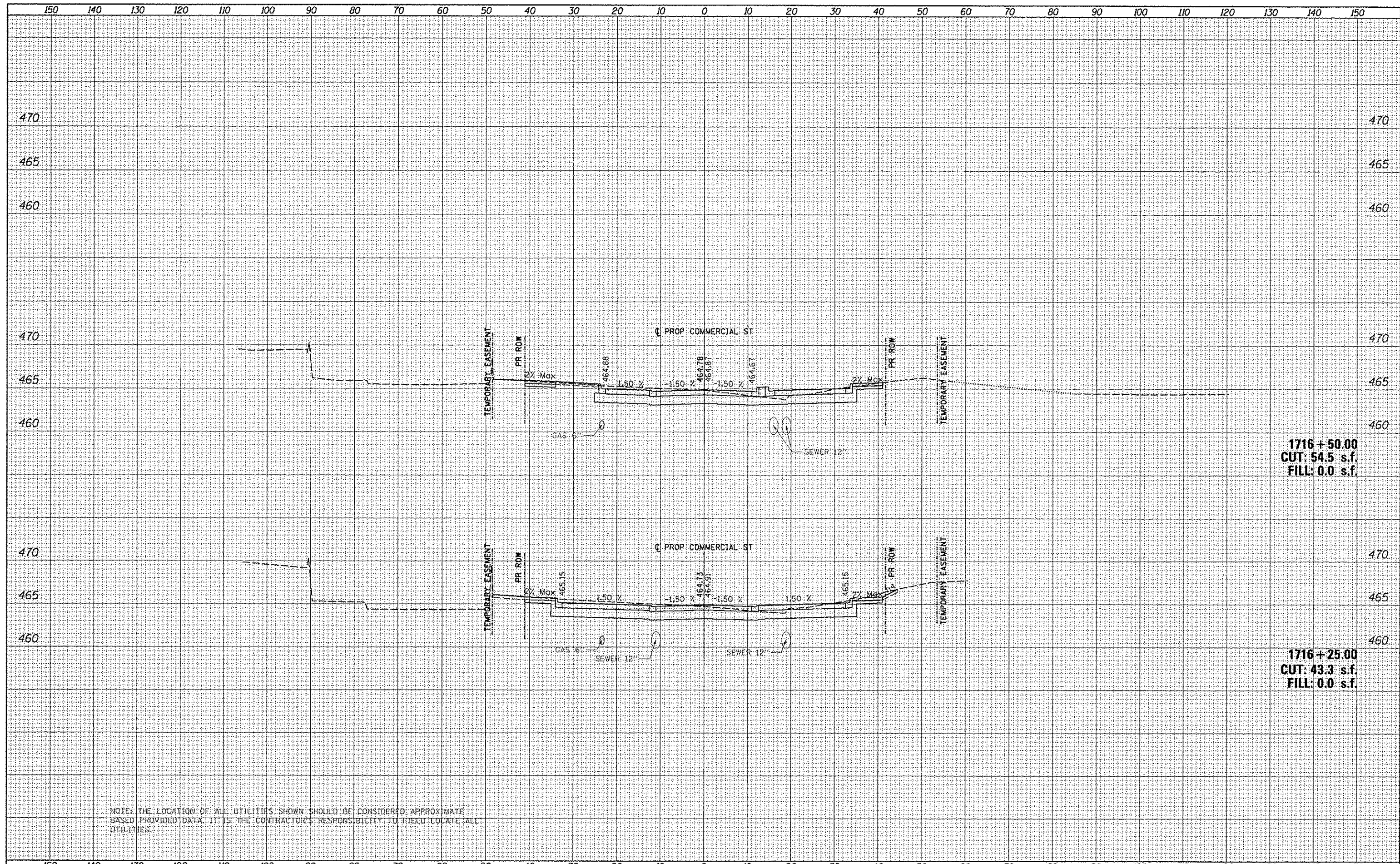
NOTE: THE LOCATION OF ALL UTILITIES SHOWN SHOULD BE CONSIDERED APPROXIMATE BASED PROVIDED DATA. IT IS THE CONTRACTOR'S RESPONSIBILITY TO FIELD LOCATE ALL UTILITIES.

FILE NAME	USER NAME	DESIGNED	REVISION	STATE OF ILLINOIS DEPARTMENT OF TRANSPORTATION		COMMERCIAL STREET CROSS SECTIONS		F.A.U. R.T.E.	SECTION	COUNTY	TOTAL SHEETS	SHEET NO.
c:\pwwork\do_not_delete\dwg\75322\04\01\0155	kovon01911	MCH	-					12-00356-01-PV	PEORIA	519	513	
	she-xaah-t-301.dgn	WAH	-									
	PLOT SCALE = 20.0000' / in.	JES	-									
	PLOT DATE = 07/29/2012	7/18/12	-									
				SCALE: N/A		SHEET OF SHEETS STA. TO STA.		CONTRACT NO. 89626				
								ILLINOIS FED. AID PROJECT TIG-509301501				

DATE	
BY	
DESIGNED	
DRAWN	
CHECKED	
DATE	
FILED	
DATE	
BY	
DATE	
BY	



DATE	
BY	
DESIGNED	
DRAWN	
CHECKED	
DATE	
FILED	
DATE	
BY	
DATE	
BY	



1716+50.00
CUT: 54.5 s.f.
FILL: 0.0 s.f.

1716+25.00
CUT: 43.3 s.f.
FILL: 0.0 s.f.

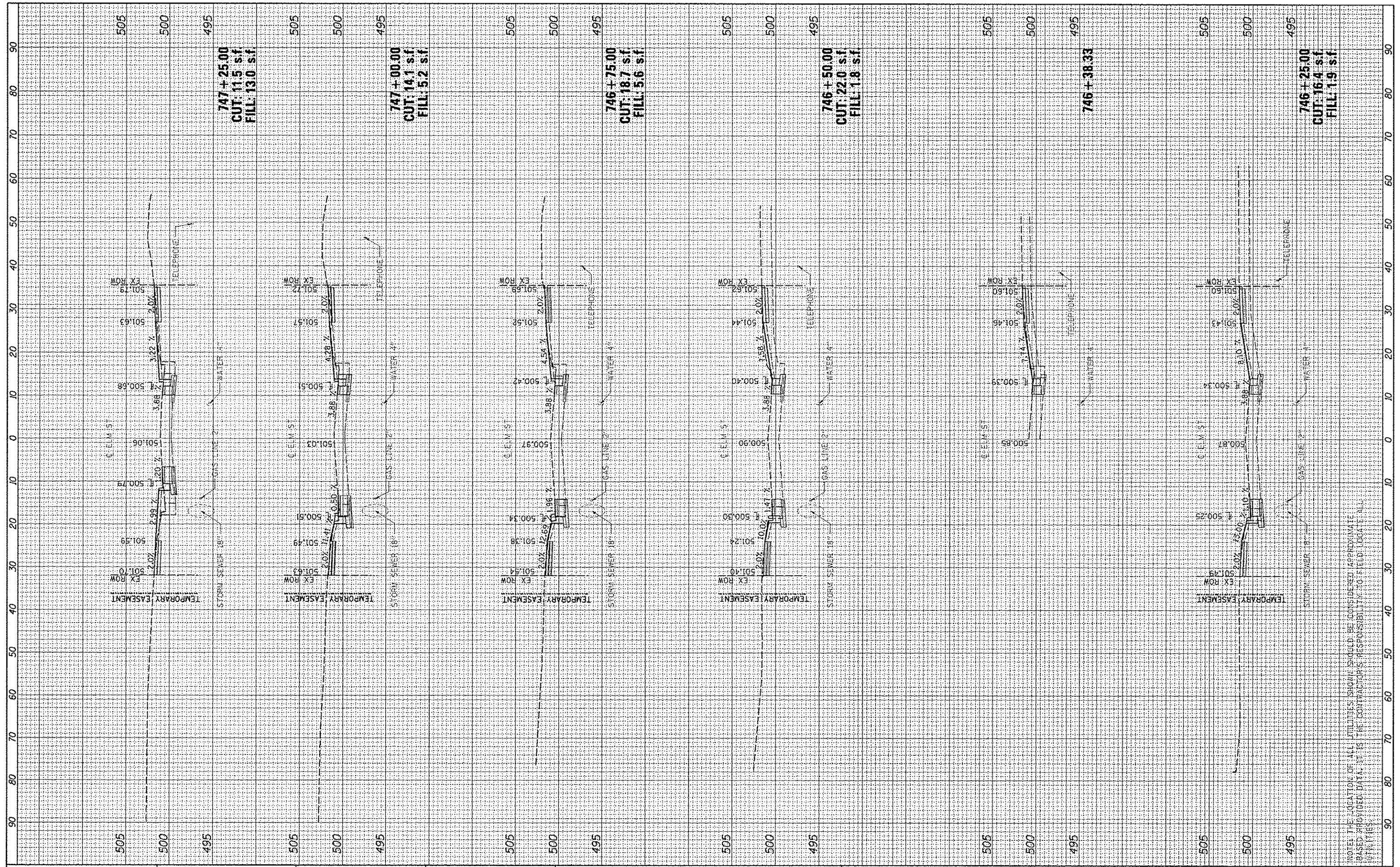
NOTE: THE LOCATION OF ALL UTILITIES SHOWN SHOULD BE CONSIDERED APPROXIMATE BASED PROVIDED DATA. IT IS THE CONTRACTOR'S RESPONSIBILITY TO FIELD LOCATE ALL UTILITIES.

FILE NAME	USER NAME = kovach1511	DESIGNED - MCH	REVISED -	STATE OF ILLINOIS DEPARTMENT OF TRANSPORTATION	COMMERCIAL STREET CROSS SECTIONS		F.A.U. R.T.C.	SECTION	COUNTY	TOTAL SHEETS	SHEET NO.
os:\p\ee\work\do_not_delete\dmx75322\0410L0155	sht-esht-301.dgn	DRAWN - WAH	REVISED -				12-00356-01-PV	PEORIA	519	514	
PLOT SCALE = 20.0000' / in.	CHECKED - JES	REVISED -	REVISED -				CONTRACT NO. 89626				
PLOT DATE = 07/18/2012	DATE - 7/18/12	REVISED -	REVISED -				ILLINOIS FED. AID PROJECT TIG-5093(150)				
				SCALE: N/A	SHEET	OF	SHEETS	STA.	TO	STA.	

FINL SURVEY	DESIGNED	DATE
NOTE BOOK	PLOTTED	
AREAS CHECKED	TEMPLATE	
	AREAS CHECKED	



ORIGINAL SURVEY	DESIGNED	DATE
NOTE BOOK	PLOTTED	
AREAS CHECKED	TEMPLATE	
	AREAS CHECKED	



FILE NAME *
c:\pwise\work\do_not_delete\dms75322\0410L0155

USER NAME * kovan0101
alt\vaahc-303.dgn
PLOT SCALE = 20.0000' / 1"
PLOT DATE = 07/23/2012

DESIGNED - JES
DRAWN - WAH
CHECKED - MCH
DATE - 7/18/12

REVISED -
REVISED -
REVISED -
REVISED -

**STATE OF ILLINOIS
DEPARTMENT OF TRANSPORTATION**

SCALE: 8/2ALE16 SHEET NO. OF SHEETS STA. TO STA. 747+50.00

**ELM STREET
CROSS SECTIONS**

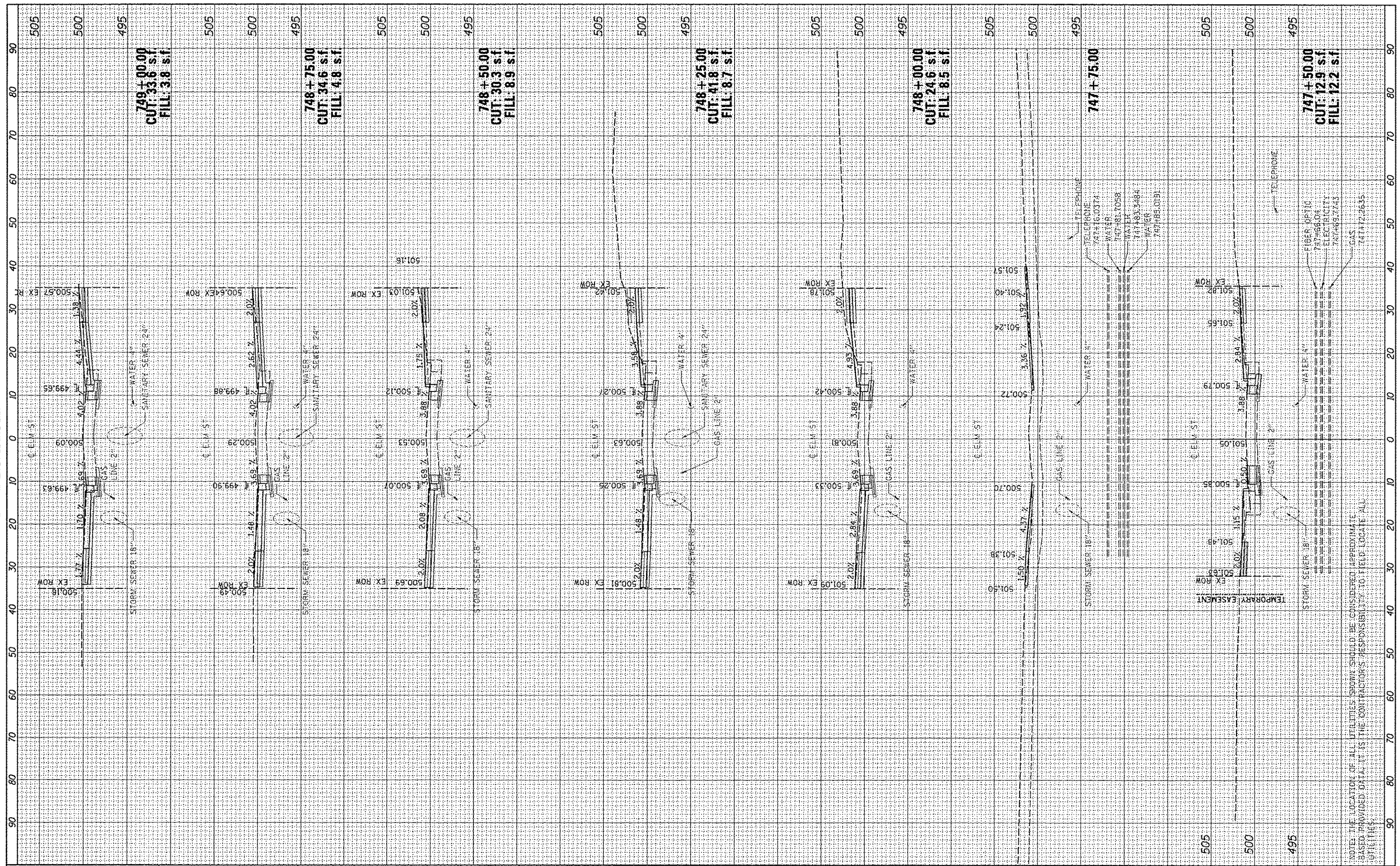
F.A.U. REC.	SECTION	COUNTY	TOTAL SHEETS	SHEET NO.
	12-00356-01-PV	PEGDRIA	519	515
CONTRACT NO. 519			CNTRC#	
ILLINOIS FED. AID PROJECT TIC-50930580				

NOTE: THE LOCATION OF ALL UTILITIES SHOWN SHOULD BE CONSIDERED APPROXIMATE BASED UPON FIELD DATA. IT IS THE CONTRACTOR'S RESPONSIBILITY TO FIELD LOCATE ALL UTILITIES.

FINAL	BY	DATE
SUBMIT		
PLOTTED		
NOTE BOOK		
AREAS		
CHECKED		



ORIGINAL	BY	DATE
SUBMIT		
PLOTTED		
NOTE BOOK		
AREAS		
CHECKED		



FILE NAME: c:\pwise_work\do_not_delete\dmx75332\0410\0150\shc\right-303.dgn

USER NAME: kovan0151
 DESIGNED: JES
 DRAWN: WAH
 CHECKED: MCH
 DATE: 7/18/12

REVISIONS:
 REVISED: -
 REVISED: -
 REVISED: -
 REVISED: -

STATE OF ILLINOIS
 DEPARTMENT OF TRANSPORTATION

ELM STREET
 CROSS SECTIONS

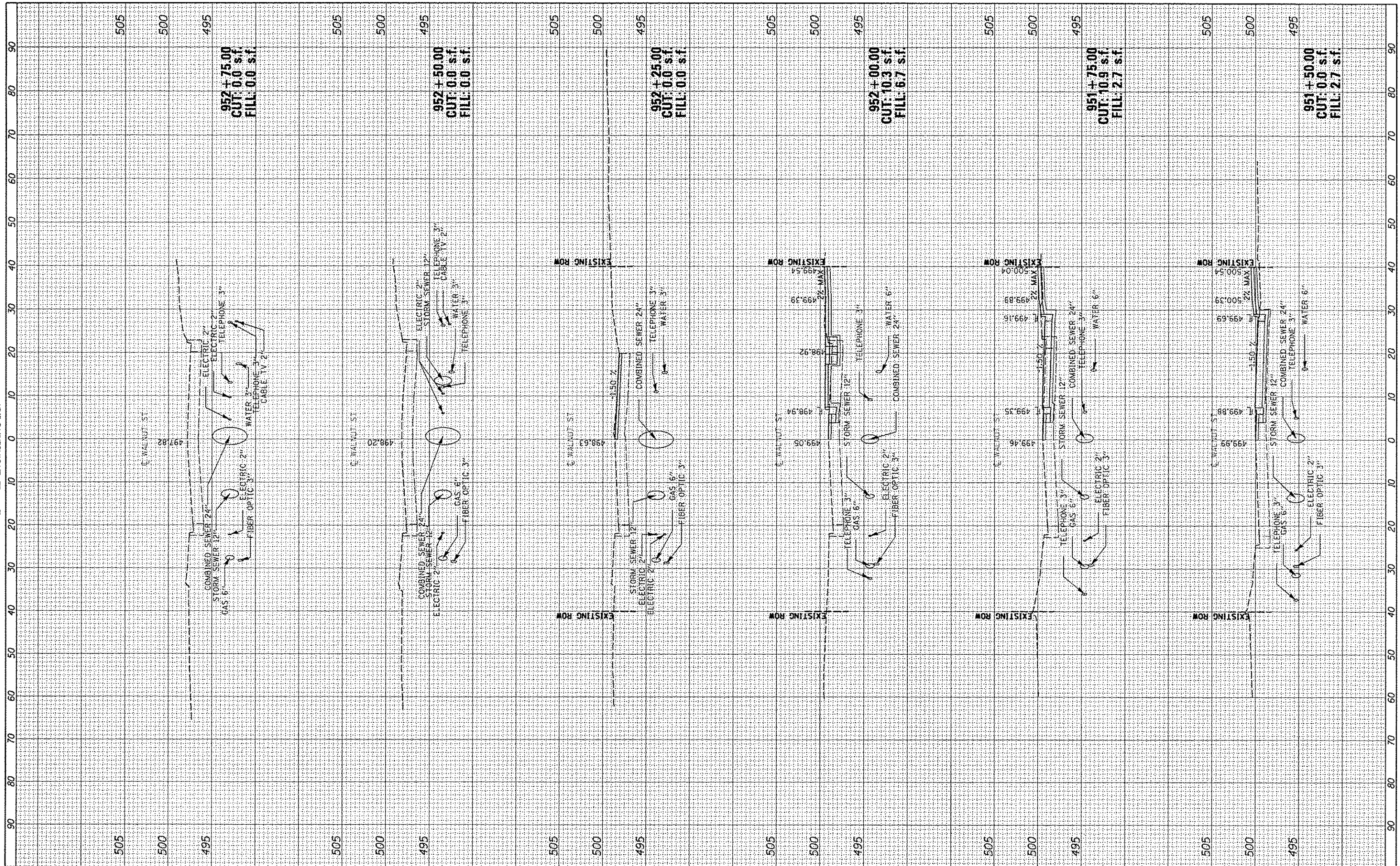
SCALE: N/A SHEET NO. OF SHEETS STA. TO STA.

P.A.U. REC 024	SECTION	COUNTY	TOTAL SHEETS	SHEET NO.
	12-00356-01-PV	PEORIA	519	516
			CONTRACT NO. 89626	
			ILLINOIS FED. AID PROJECT TIG-509341581	

NOTE: THE LOCATION OF ALL UTILITIES SHOWN SHOULD BE CONSIDERED APPROXIMATE. BASED ON PROVIDED DATA IT IS THE CONTRACTOR'S RESPONSIBILITY TO FIELD LOCATE ALL UTILITIES.

Table with columns: DATE, BY, SURVEYED, PLOTTED, NOTE BOOK, AREAS CHECKED.

Table with columns: DATE, BY, ORIGINAL SURVEY, PLOTTED, NOTE BOOK, AREAS CHECKED.



FILE NAME * USER NAME * kovan@1911
c:\pwise_work\do_not_delete\dms79302\041010155

DESIGNED - JES
DRAWN - WAH
CHECKED - MCH
DATE - 7/18/12

REVISIONS
REVISED -
REVISED -
REVISED -

STATE OF ILLINOIS
DEPARTMENT OF TRANSPORTATION

WALNUT STREET
CROSS SECTIONS

SCALE: N/A SHEET NO. OF SHEETS STA. 951+50.00 TO STA. 952+75.00

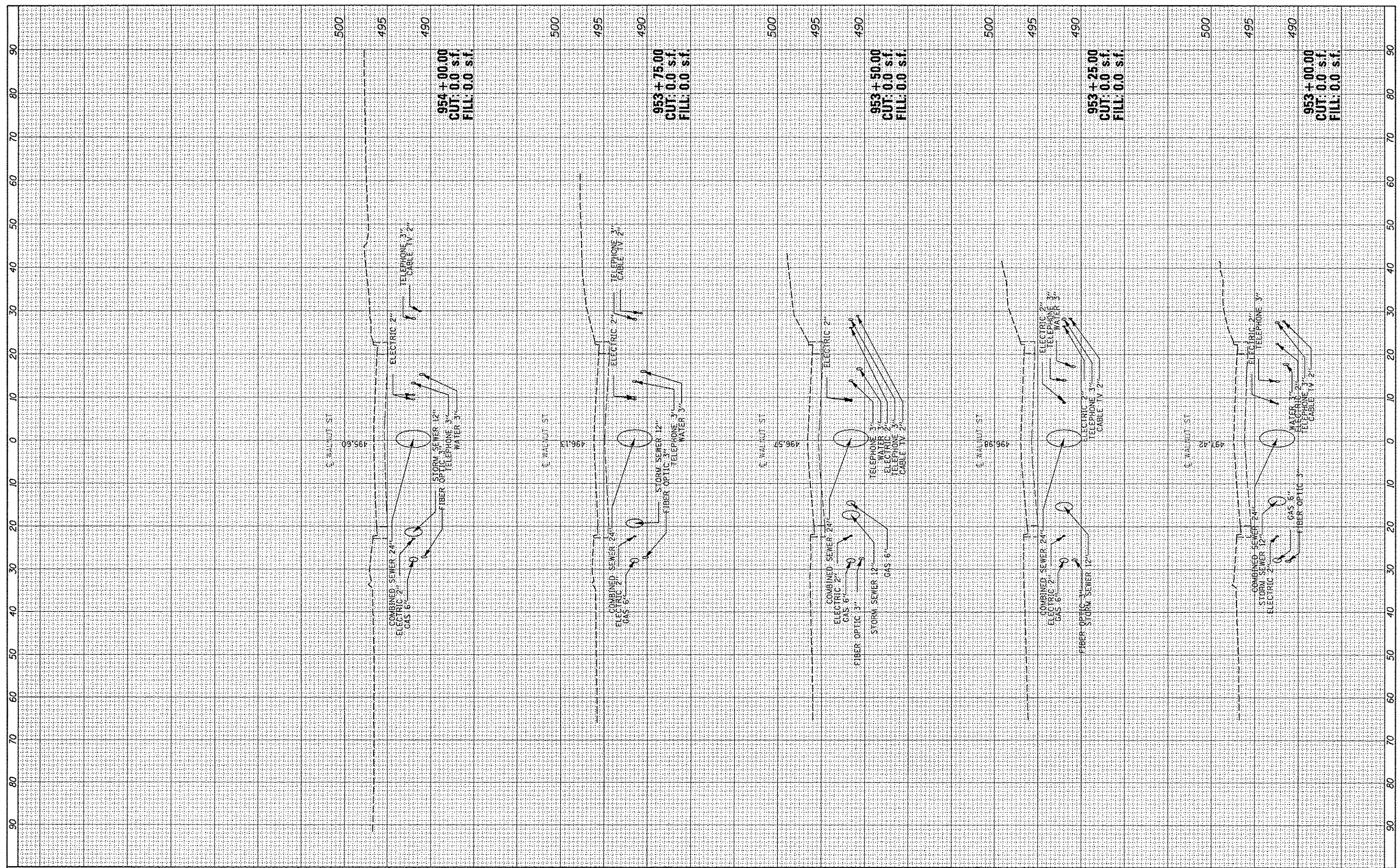
Table with columns: SECTION, COUNTY, TOTAL SHEETS, SHEET NO. Values include 12-00356-01-PV, PEORIA, 519, 518.

CONTRACT NO. 89626
ILLINOIS FED. AID PROJECT TIG-509X1581

EXEMPTED	BY	DATE
SURVEY		
PLOTTED		
TEMPLATE		
AREAS		
CHECKED		



ORIGINAL	BY	DATE
SURVEY		
PLOTTED		
TEMPLATE		
AREAS		
CHECKED		



FILE NAME = c:\pwise_work\do_not_delete\dms75322\041010155

USER NAME = kovan01511
 sht*xash1-302.dgn
 PLOT SCALE = 20.0000' / 1" =
 PLOT DATE = 07/23/2012

DESIGNED - JES
 DRAWN - WAH
 CHECKED - MCH
 DATE - 7/18/12

REVISED -
 REVISED -
 REVISED -
 REVISED -

**STATE OF ILLINOIS
 DEPARTMENT OF TRANSPORTATION**

**WALNUT STREET
 CROSS SECTIONS**

SCALE: N/A SHEET NO. OF SHEETS STA. 953+00.00 TO STA. 954+00.00

F.A.U. RTE.	SECTION	COUNTY	TOTAL SHEETS	SHEET NO.
12	12-00356-01-PV	PEORIA	519	519
			CONTRACT NO. 89626	
[ILLINOIS] FED. AID PROJECT TIG-50931581				