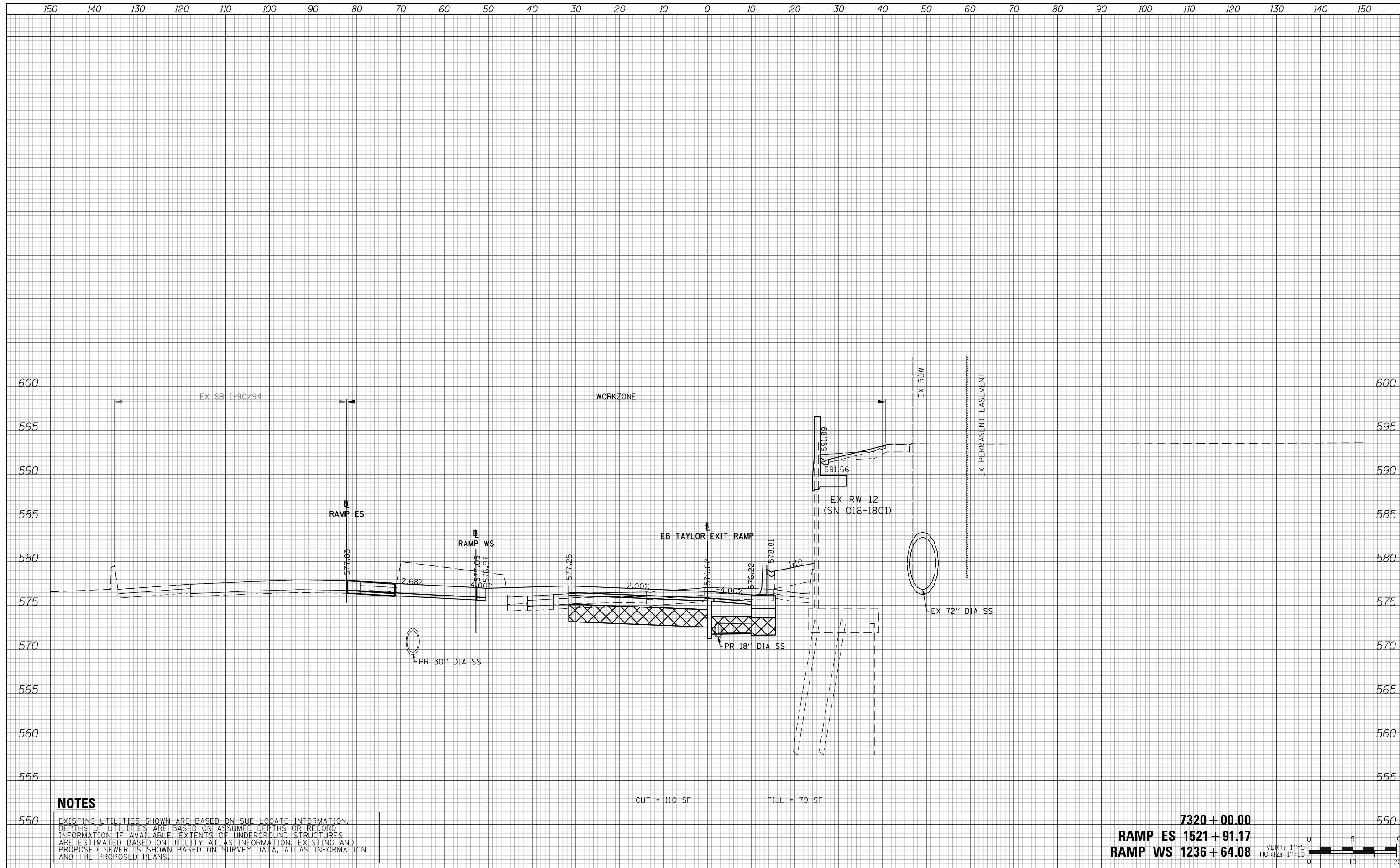


DATE	
BY	
SURVEYED	
PLOTTED	
TEMPLATE	
AREAS	
CHECKED	
FINAL SURVEY	
NOTE BOOK	
NO.	

DATE	
BY	
SURVEYED	
PLOTTED	
TEMPLATE	
AREAS	
CHECKED	
ORIGINAL SURVEY	
NOTE BOOK	
NO.	



NOTES

EXISTING UTILITIES SHOWN ARE BASED ON SUE LOCATE INFORMATION. DEPTHS OF UTILITIES ARE BASED ON ASSUMED DEPTHS OR RECORD INFORMATION IF AVAILABLE. EXTENTS OF UNDERGROUND STRUCTURES ARE ESTIMATED BASED ON UTILITY ATLAS INFORMATION, EXISTING AND PROPOSED SEWER IS SHOWN BASED ON SURVEY DATA, ATLAS INFORMATION AND THE PROPOSED PLANS.

CUT = 110 SF FILL = 79 SF

7320 + 00.00
RAMP ES 1521 + 91.17
RAMP WS 1236 + 64.08



D160X93-SHT-XS-TAY-EB-Phase-2.dgn	DESIGNED - MSB	REVISED -
USER NAME = msbilliot	DRAWN - MSB	REVISED -
PLOT SCALE = 20.0000' / in.	CHECKED - MJL	REVISED -
PLOT DATE = 7/31/2018	DATE - 7/30/2018	REVISED -

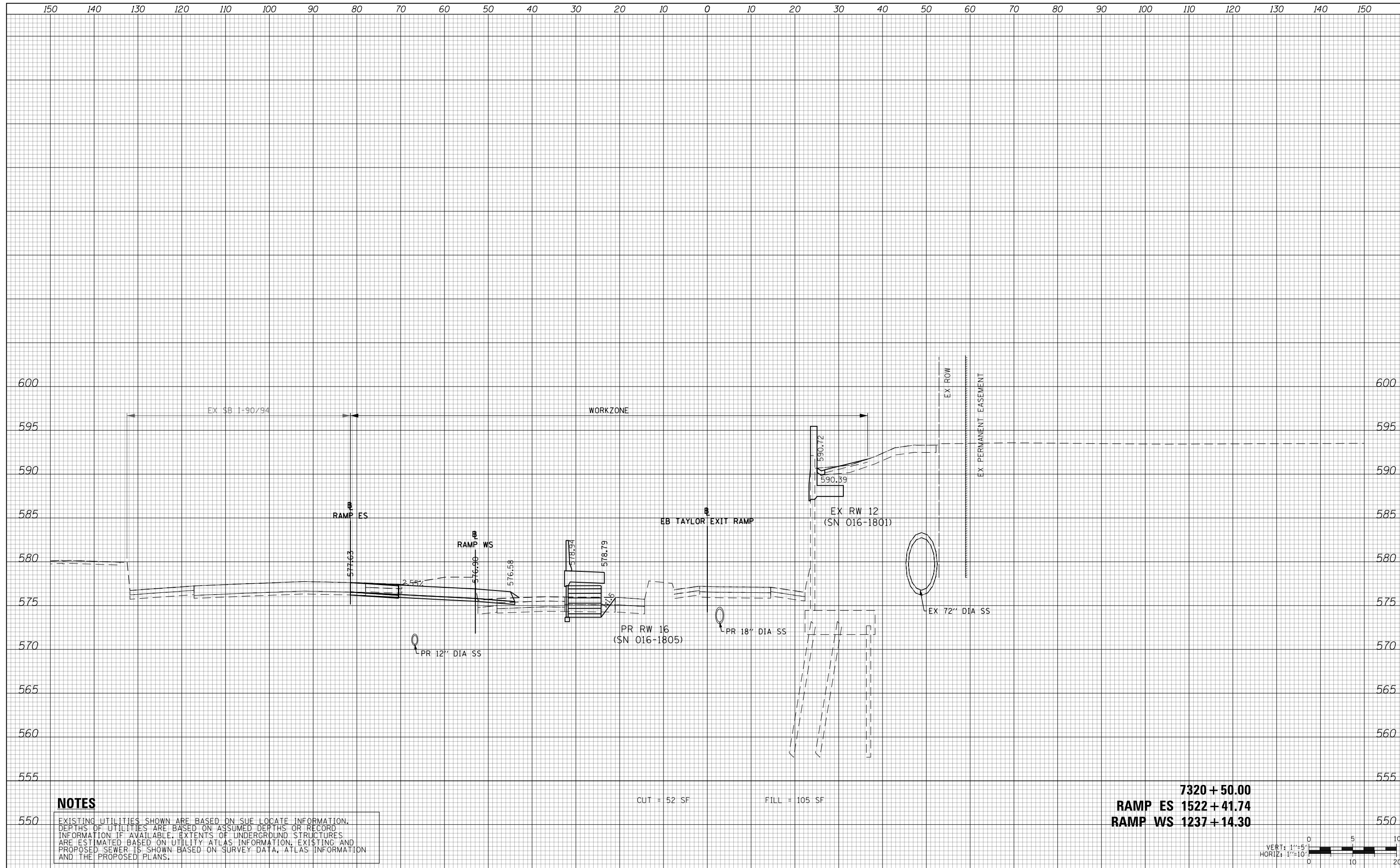
STATE OF ILLINOIS
DEPARTMENT OF TRANSPORTATION

CROSS SECTIONS			
EB TAYLOR EXIT RAMP - STAGE 2			
SCALE: 10:H 5:V	SHEET 24	OF 32 SHEETS	STA. 7320+00.00 TO STA. 7320+00.00

F.A.I. RTE.	SECTION	COUNTY	TOTAL SHEETS	SHEET NO.
90/94/290	2014-013R&B-R	COOK	1972	1201
CONTRACT NO. 60X93				
ILLINOIS FED. AID PROJECT				

DATE	
BY	
SURVEYED	
PLOTTED	
TEMPLATE	
AREAS	
CHECKED	
FINAL SURVEY	
NOTE BOOK	
NO.	

DATE	
BY	
SURVEYED	
PLOTTED	
TEMPLATE	
AREAS	
CHECKED	
ORIGINAL SURVEY	
NOTE BOOK	
NO.	

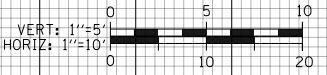


NOTES

EXISTING UTILITIES SHOWN ARE BASED ON SUE LOCATE INFORMATION. DEPTHS OF UTILITIES ARE BASED ON ASSUMED DEPTHS OR RECORD INFORMATION IF AVAILABLE. EXTENTS OF UNDERGROUND STRUCTURES ARE ESTIMATED BASED ON UTILITY ATLAS INFORMATION, EXISTING AND PROPOSED SEWER IS SHOWN BASED ON SURVEY DATA, ATLAS INFORMATION AND THE PROPOSED PLANS.

CUT = 52 SF FILL = 105 SF

7320 + 50.00
RAMP ES 1522 + 41.74
RAMP WS 1237 + 14.30



D160X93-SHT-XS-TAY-EB-Phase-2.dgn	DESIGNED - MSB	REVISED -
USER NAME = msbilliot	DRAWN - MSB	REVISED -
PLOT SCALE = 20.0000' / in.	CHECKED - MJL	REVISED -
PLOT DATE = 7/31/2018	DATE - 7/30/2018	REVISED -

STATE OF ILLINOIS
DEPARTMENT OF TRANSPORTATION

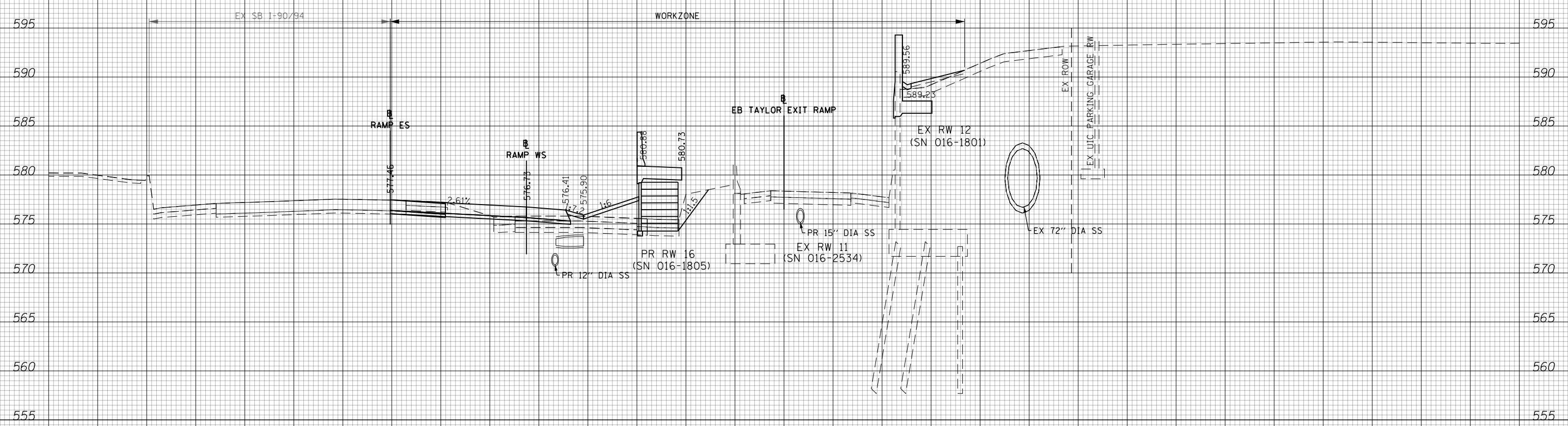
CROSS SECTIONS			
EB TAYLOR EXIT RAMP - STAGE 2			
SCALE: 10:H 5:V	SHEET 25	OF 32 SHEETS	STA. 7320+50.00 TO STA. 7320+50.00

F.A.I. RTE.	SECTION	COUNTY	TOTAL SHEETS	SHEET NO.
90/94/290	2014-013R&B-R	COOK	1972	1202
CONTRACT NO. 60X93				
ILLINOIS FED. AID PROJECT				

150 140 130 120 110 100 90 80 70 60 50 40 30 20 10 0 10 20 30 40 50 60 70 80 90 100 110 120 130 140 150

DATE	
BY	
FINAL SURVEY NO.	
SURVEYED PLOTTED AREAS CHECKED	
TEMPLATE	
NOTE BOOK	
AREAS CHECKED	

DATE	
BY	
ORIGINAL SURVEY NO.	
SURVEYED PLOTTED AREAS CHECKED	
TEMPLATE	
NOTE BOOK	
AREAS CHECKED	

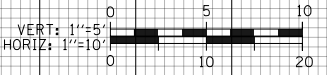


NOTES

EXISTING UTILITIES SHOWN ARE BASED ON SUE LOCATE INFORMATION. DEPTHS OF UTILITIES ARE BASED ON ASSUMED DEPTHS OR RECORD INFORMATION IF AVAILABLE. EXTENTS OF UNDERGROUND STRUCTURES ARE ESTIMATED BASED ON UTILITY ATLAS INFORMATION, EXISTING AND PROPOSED SEWER IS SHOWN BASED ON SURVEY DATA, ATLAS INFORMATION AND THE PROPOSED PLANS.

CUT = 26 SF FILL = 50 SF

7321 + 00.00
RAMP ES 1522 + 92.25
RAMP WS 1237 + 64.57



D160X93-SHT-XS-TAY-EB-Phase-2.dgn	DESIGNED - MSB	REVISED -
USER NAME = msbilliot	DRAWN - MSB	REVISED -
PLOT SCALE = 20.0000' / in.	CHECKED - MJL	REVISED -
PLOT DATE = 7/31/2018	DATE - 7/30/2018	REVISED -

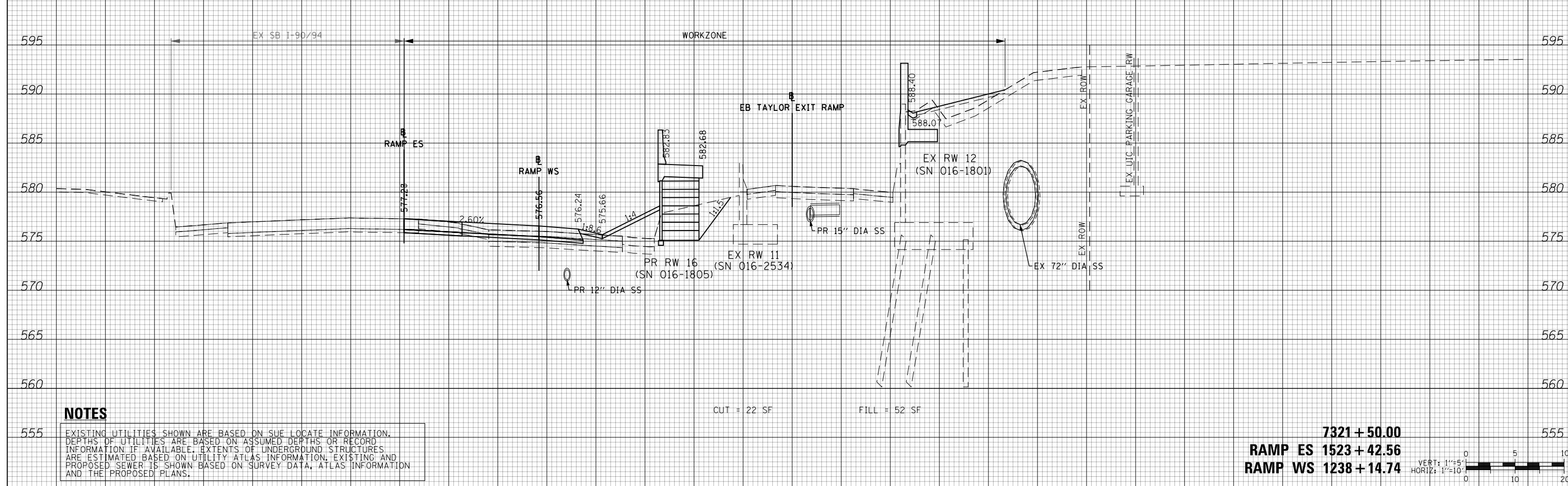
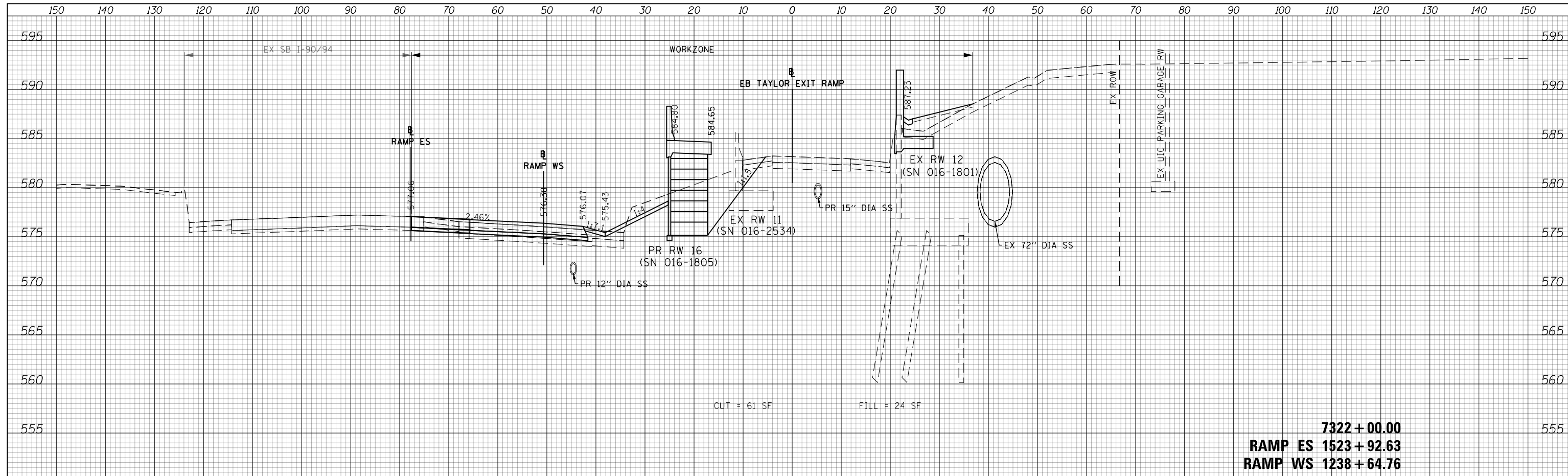
STATE OF ILLINOIS
DEPARTMENT OF TRANSPORTATION

CROSS SECTIONS			
EB TAYLOR EXIT RAMP - STAGE 2			
SCALE: 10:H 5:V	SHEET 26	OF 32 SHEETS	STA. 7321+00.00 TO STA. 7321+00.00

F.A.I. RTE.	SECTION	COUNTY	TOTAL SHEETS	SHEET NO.
90/94/290	2014-013R&B-R	COOK	1972	1203
CONTRACT NO. 60X93				
ILLINOIS FED. AID PROJECT				

DATE	
BY	
FINAL SURVEY	
SURVEYED	
PLOTTED	
TEMPLATE	
AREAS	
CHECKED	
NO.	

DATE	
BY	
ORIGINAL SURVEY	
SURVEYED	
PLOTTED	
TEMPLATE	
AREAS	
CHECKED	
NO.	



NOTES

EXISTING UTILITIES SHOWN ARE BASED ON SUE LOCATE INFORMATION. DEPTHS OF UTILITIES ARE BASED ON ASSUMED DEPTHS OR RECORD INFORMATION IF AVAILABLE. EXTENTS OF UNDERGROUND STRUCTURES ARE ESTIMATED BASED ON UTILITY ATLAS INFORMATION, EXISTING AND PROPOSED SEWER IS SHOWN BASED ON SURVEY DATA, ATLAS INFORMATION AND THE PROPOSED PLANS.

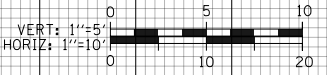


D160X93-SHT-XS-TAY-EB-Phase-2.dgn	DESIGNED - MSB	REVISED -
USER NAME = msbilliot	DRAWN - MSB	REVISED -
PLOT SCALE = 20.0000' / in.	CHECKED - MJL	REVISED -
PLOT DATE = 7/31/2018	DATE - 7/30/2018	REVISED -

**STATE OF ILLINOIS
DEPARTMENT OF TRANSPORTATION**

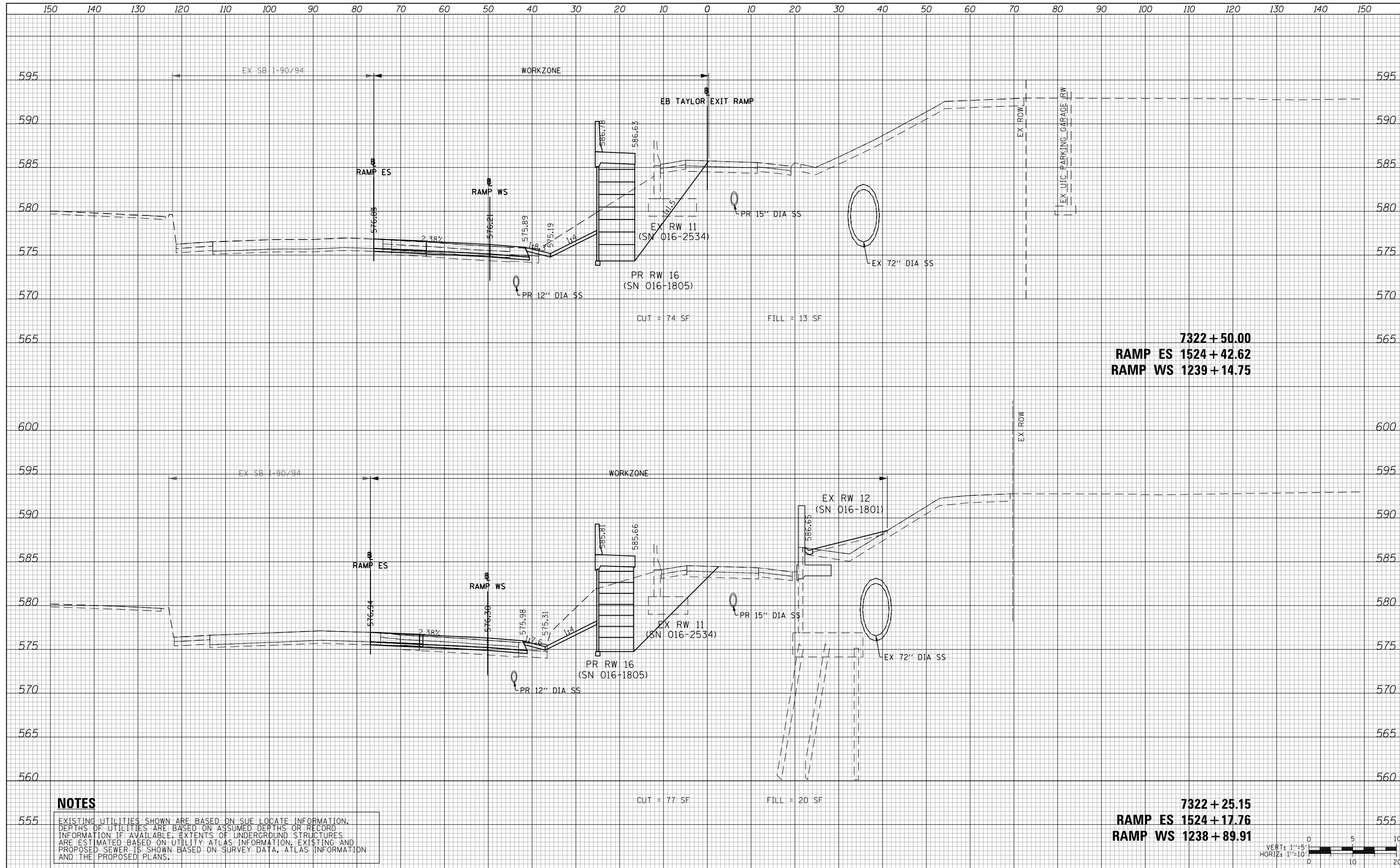
CROSS SECTIONS			
EB TAYLOR EXIT RAMP - STAGE 2			
SCALE: 10'H 5'V	SHEET 27	OF 32 SHEETS	STA. 7321+50.00 TO STA. 7322+00.00

F.A.I. RTE.	SECTION	COUNTY	TOTAL SHEETS	SHEET NO.
90/94/290	2014-013R&B-R	COOK	1972	1204
CONTRACT NO. 60X93				
ILLINOIS FED. AID PROJECT				



DATE	
BY	
SURVEYED	
PLOTTED	
TEMPLATE	
AREAS	
CHECKED	
FINAL SURVEY	
NOTE BOOK	
NO.	

DATE	
BY	
SURVEYED	
PLOTTED	
TEMPLATE	
AREAS	
CHECKED	
ORIGINAL SURVEY	
NOTE BOOK	
NO.	

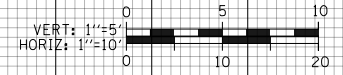


7322 + 50.00
RAMP ES 1524 + 42.62
RAMP WS 1239 + 14.75

7322 + 25.15
RAMP ES 1524 + 17.76
RAMP WS 1238 + 89.91

NOTES

EXISTING UTILITIES SHOWN ARE BASED ON SUE LOCATE INFORMATION. DEPTHS OF UTILITIES ARE BASED ON ASSUMED DEPTHS OR RECORD INFORMATION IF AVAILABLE. EXTENTS OF UNDERGROUND STRUCTURES ARE ESTIMATED BASED ON UTILITY ATLAS INFORMATION, EXISTING AND PROPOSED SEWER IS SHOWN BASED ON SURVEY DATA, ATLAS INFORMATION AND THE PROPOSED PLANS.



D160X93-SHT-XS-TAY-EB-Phase-2.dgn	DESIGNED - MSB	REVISED -
USER NAME = msbilliot	DRAWN - MSB	REVISED -
PLOT SCALE = 20.0000' / in.	CHECKED - MJL	REVISED -
PLOT DATE = 7/31/2018	DATE - 7/30/2018	REVISED -

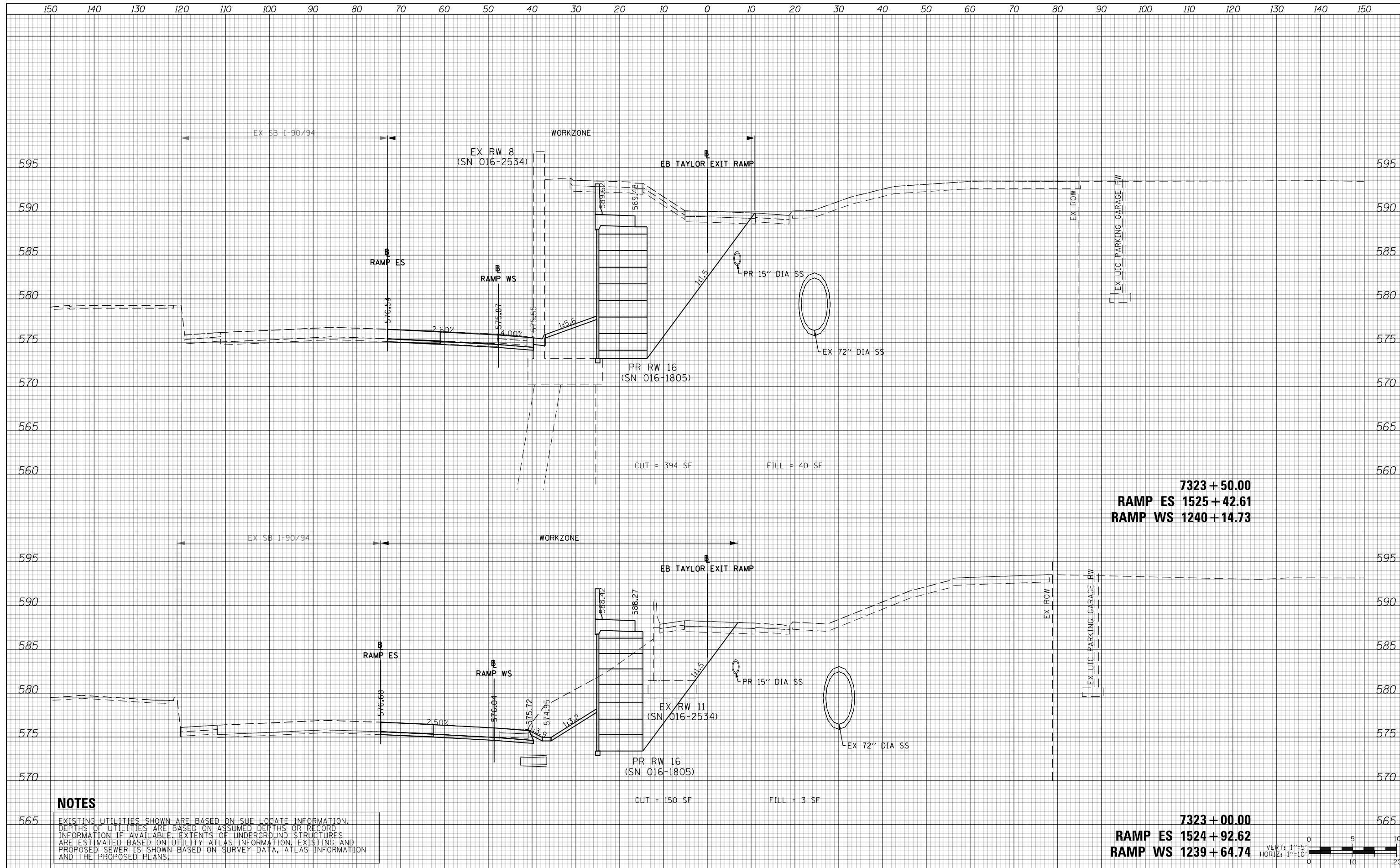
**STATE OF ILLINOIS
DEPARTMENT OF TRANSPORTATION**

CROSS SECTIONS			
EB TAYLOR EXIT RAMP - STAGE 2			
SCALE: 10:H 5:V	SHEET 28	OF 32 SHEETS	STA. 7322+25.15 TO STA. 7322+50.00

F.A.I. RTE.	SECTION	COUNTY	TOTAL SHEETS	SHEET NO.
90/94/290	2014-013R&B-R	COOK	1972	1205
				CONTRACT NO. 60X93
ILLINOIS FED. AID PROJECT				

DATE	
BY	
FINAL SURVEY	
SURVEYED	
PLOTTED	
TEMPLATE	
AREAS	
NO.	
AREAS CHECKED	

DATE	
BY	
ORIGINAL SURVEY	
SURVEYED	
PLOTTED	
TEMPLATE	
AREAS	
NO.	
AREAS CHECKED	



7323 + 50.00
RAMP ES 1525 + 42.61
RAMP WS 1240 + 14.73

7323 + 00.00
RAMP ES 1524 + 92.62
RAMP WS 1239 + 64.74

NOTES

EXISTING UTILITIES SHOWN ARE BASED ON SUE LOCATE INFORMATION. DEPTHS OF UTILITIES ARE BASED ON ASSUMED DEPTHS OR RECORD INFORMATION IF AVAILABLE. EXTENTS OF UNDERGROUND STRUCTURES ARE ESTIMATED BASED ON UTILITY ATLAS INFORMATION, EXISTING AND PROPOSED SEWER IS SHOWN BASED ON SURVEY DATA, ATLAS INFORMATION AND THE PROPOSED PLANS.



D:\60\93-SHT-XS-TAY-EB-Phase-2.dgn	DESIGNED - MSB	REVISED -
USER NAME = msbilliot	DRAWN - MSB	REVISED -
PLOT SCALE = 20.0000' / in.	CHECKED - MJL	REVISED -
PLOT DATE = 7/31/2018	DATE - 7/30/2018	REVISED -

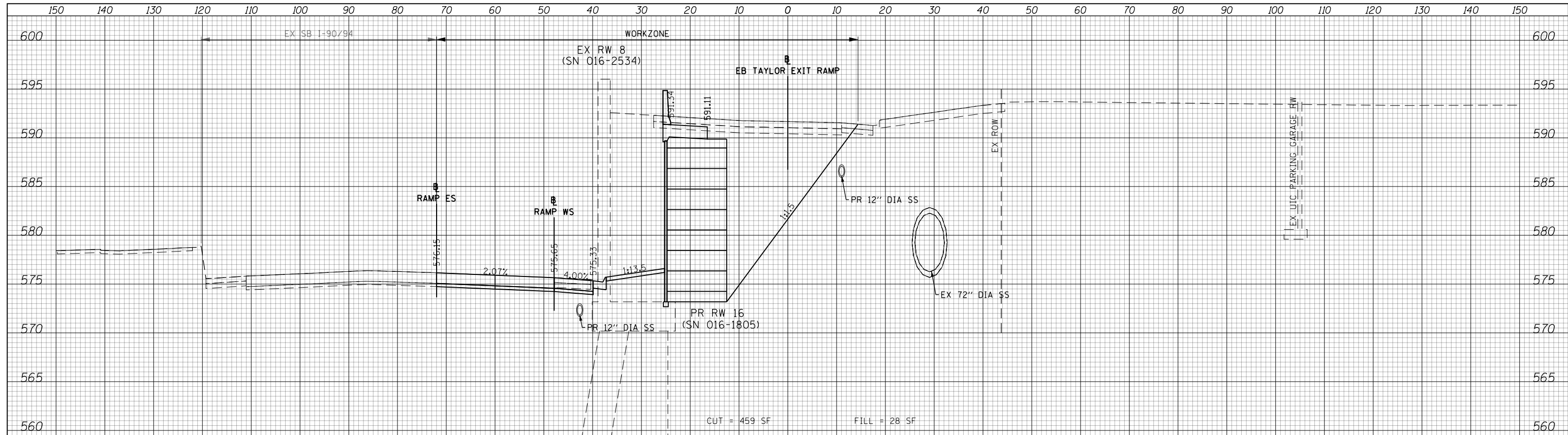
**STATE OF ILLINOIS
DEPARTMENT OF TRANSPORTATION**

CROSS SECTIONS			
EB TAYLOR EXIT RAMP - STAGE 2			
SCALE: 10:H 5:V	SHEET 29 OF 32 SHEETS	STA. 7323+00.00 TO STA. 7323+50.00	

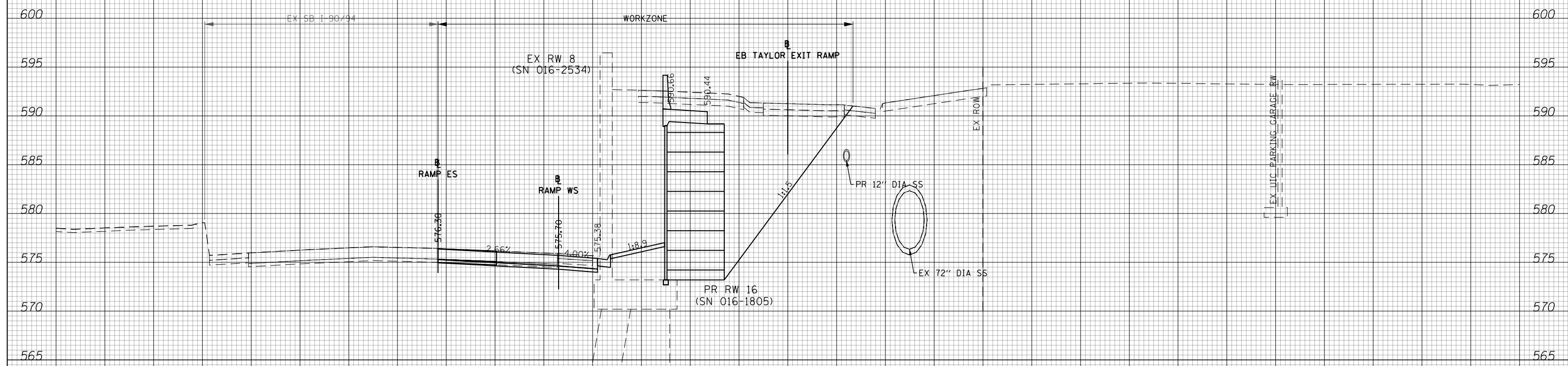
F.A.I. RTE.	SECTION	COUNTY	TOTAL SHEETS	SHEET NO.
90/94/290	2014-013R&B-R	COOK	1972	1206
CONTRACT NO. 60X93				
ILLINOIS FED. AID PROJECT				

DATE	
BY	
SURVEYED	
PLOTTED	
TEMPLATE	
AREAS	
CHECKED	
FINAL SURVEY	
NOTE BOOK	
NO.	

DATE	
BY	
SURVEYED	
PLOTTED	
TEMPLATE	
AREAS	
CHECKED	
ORIGINAL SURVEY	
NOTE BOOK	
NO.	



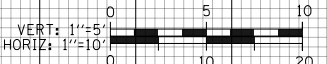
7324 + 50.00
RAMP ES 1526 + 44.00
RAMP WS 1241 + 16.11



7324 + 00.00
RAMP ES 1525 + 93.12
RAMP WS 1240 + 65.25

NOTES

EXISTING UTILITIES SHOWN ARE BASED ON SUE LOCATE INFORMATION. DEPTHS OF UTILITIES ARE BASED ON ASSUMED DEPTHS OR RECORD INFORMATION IF AVAILABLE. EXTENTS OF UNDERGROUND STRUCTURES ARE ESTIMATED BASED ON UTILITY ATLAS INFORMATION, EXISTING AND PROPOSED SEWER IS SHOWN BASED ON SURVEY DATA, ATLAS INFORMATION AND THE PROPOSED PLANS.



D:\6093-SHT-XS-TAY-EB-Phase-2.dgn	DESIGNED - MSB	REVISED -
USER NAME = msbilliot	DRAWN - MSB	REVISED -
PLOT SCALE = 20.0000' / in.	CHECKED - MJL	REVISED -
PLOT DATE = 7/31/2018	DATE - 7/30/2018	REVISED -

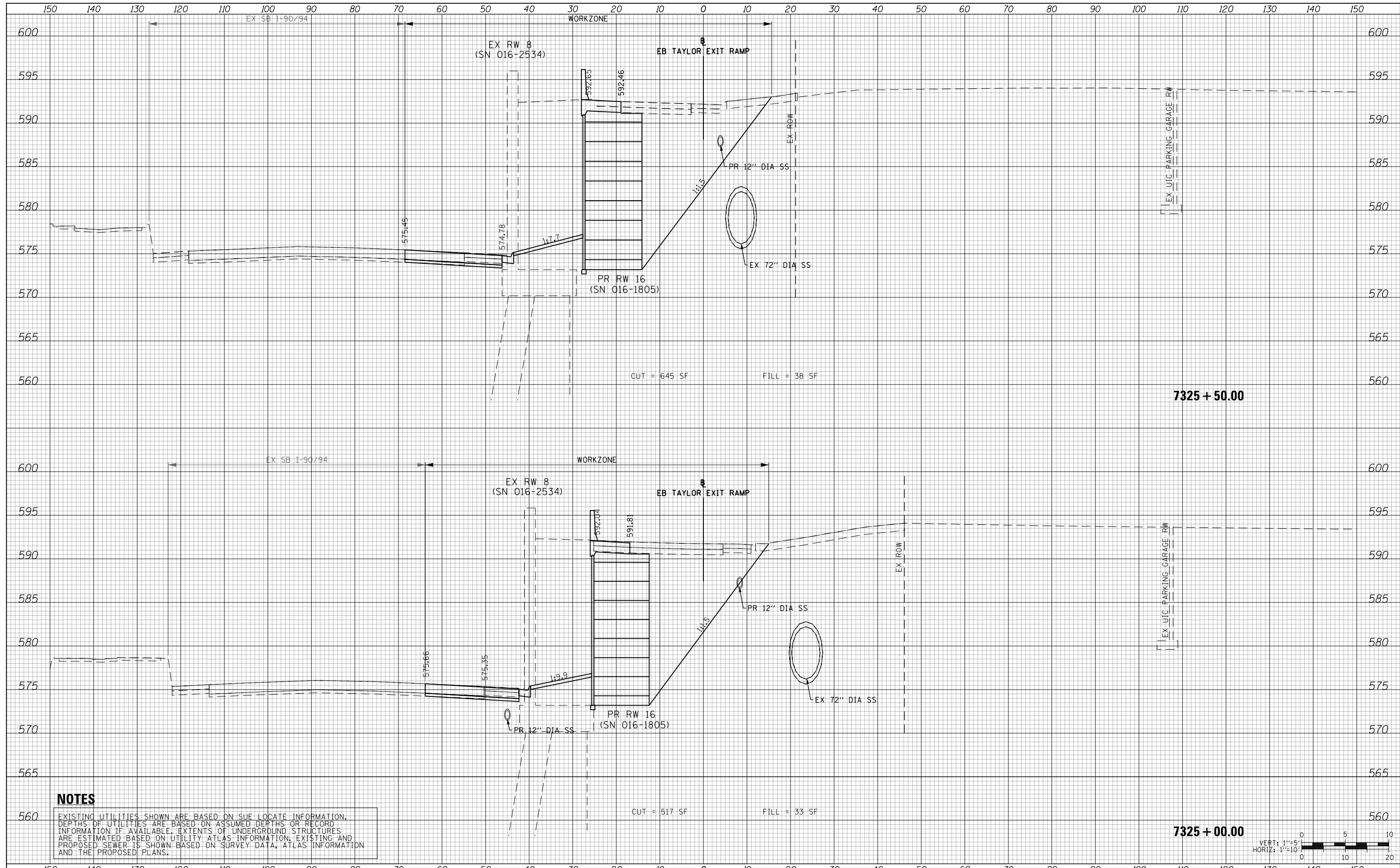
STATE OF ILLINOIS
DEPARTMENT OF TRANSPORTATION

CROSS SECTIONS			
EB TAYLOR EXIT RAMP - STAGE 2			
SCALE: 10'H 5'V	SHEET 30	OF 32 SHEETS	STA. 7324+00.00 TO STA. 7324+50.00

F.A.I. RTE.	SECTION	COUNTY	TOTAL SHEETS	SHEET NO.
90/94/290	2014-013R&B-R	COOK	1972	1207
				CONTRACT NO. 60X93
ILLINOIS FED. AID PROJECT				

DATE	
BY	
SURVEYED	
PLOTTED	
TEMPLATE	
AREAS	
CHECKED	
FINAL SURVEY	
NOTE BOOK	
NO.	

DATE	
BY	
SURVEYED	
PLOTTED	
TEMPLATE	
AREAS	
CHECKED	
ORIGINAL SURVEY	
NOTE BOOK	
NO.	



NOTES

EXISTING UTILITIES SHOWN ARE BASED ON SUE LOCATE INFORMATION. DEPTHS OF UTILITIES ARE BASED ON ASSUMED DEPTHS OR RECORD INFORMATION IF AVAILABLE. EXTENTS OF UNDERGROUND STRUCTURES ARE ESTIMATED BASED ON UTILITY ATLAS INFORMATION, EXISTING AND PROPOSED SEWER IS SHOWN BASED ON SURVEY DATA, ATLAS INFORMATION AND THE PROPOSED PLANS.



D160X93-SHT-XS-TAY-EB-Phase-2.dgn	DESIGNED - MSB	REVISED -
USER NAME = msbilliot	DRAWN - MSB	REVISED -
PLOT SCALE = 20.0000' / in.	CHECKED - MJL	REVISED -
PLOT DATE = 7/31/2018	DATE - 7/30/2018	REVISED -

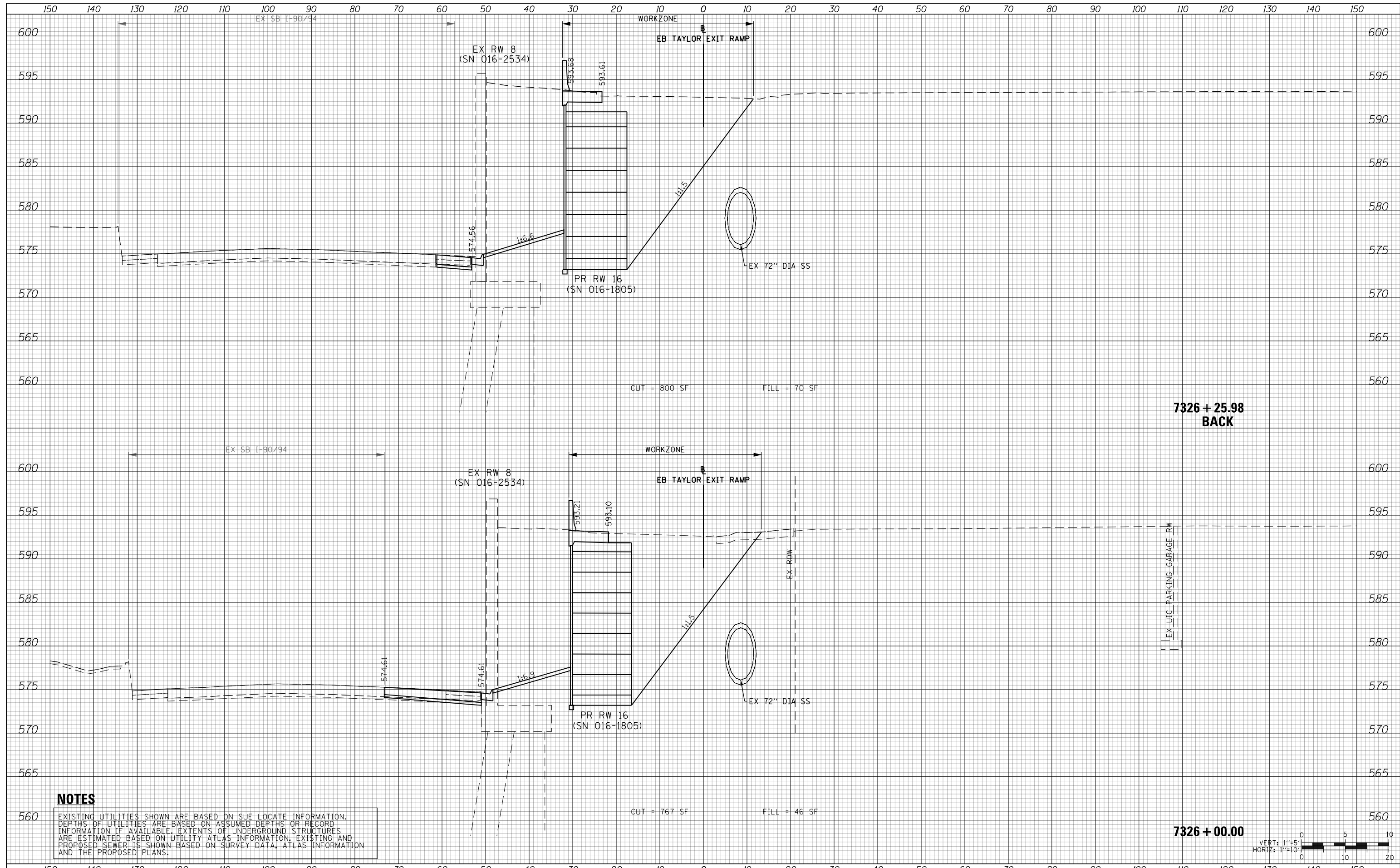
**STATE OF ILLINOIS
DEPARTMENT OF TRANSPORTATION**

CROSS SECTIONS			
EB TAYLOR EXIT RAMP - STAGE 2			
SCALE: 10:H 5:V	SHEET 31 OF 32 SHEETS	STA. 7325+00.00 TO STA. 7325+50.00	

F.A.I. RTE.	SECTION	COUNTY	TOTAL SHEETS	SHEET NO.
90/94/290	2014-013R&B-R	COOK	1972	1208
CONTRACT NO. 60X93				
ILLINOIS FED. AID PROJECT				

DATE	
BY	
SURVEYED	
PLOTTED	
TEMPLATE	
AREAS	
CHECKED	
FINAL SURVEY	
NOTE BOOK	
NO.	

DATE	
BY	
SURVEYED	
PLOTTED	
TEMPLATE	
AREAS	
CHECKED	
ORIGINAL SURVEY	
NOTE BOOK	
NO.	



NOTES

EXISTING UTILITIES SHOWN ARE BASED ON SUE LOCATE INFORMATION. DEPTHS OF UTILITIES ARE BASED ON ASSUMED DEPTHS OR RECORD INFORMATION IF AVAILABLE. EXTENTS OF UNDERGROUND STRUCTURES ARE ESTIMATED BASED ON UTILITY ATLAS INFORMATION, EXISTING AND PROPOSED SEWER IS SHOWN BASED ON SURVEY DATA, ATLAS INFORMATION AND THE PROPOSED PLANS.

**7326 + 25.98
BACK**

7326 + 00.00



D160X93-SHT-XS-TAY-EB-Phase-2.dgn	DESIGNED - MSB	REVISED -
USER NAME = msbilliot	DRAWN - MSB	REVISED -
PLOT SCALE = 20.0000' / in.	CHECKED - MJL	REVISED -
PLOT DATE = 7/31/2018	DATE - 7/30/2018	REVISED -

**STATE OF ILLINOIS
DEPARTMENT OF TRANSPORTATION**

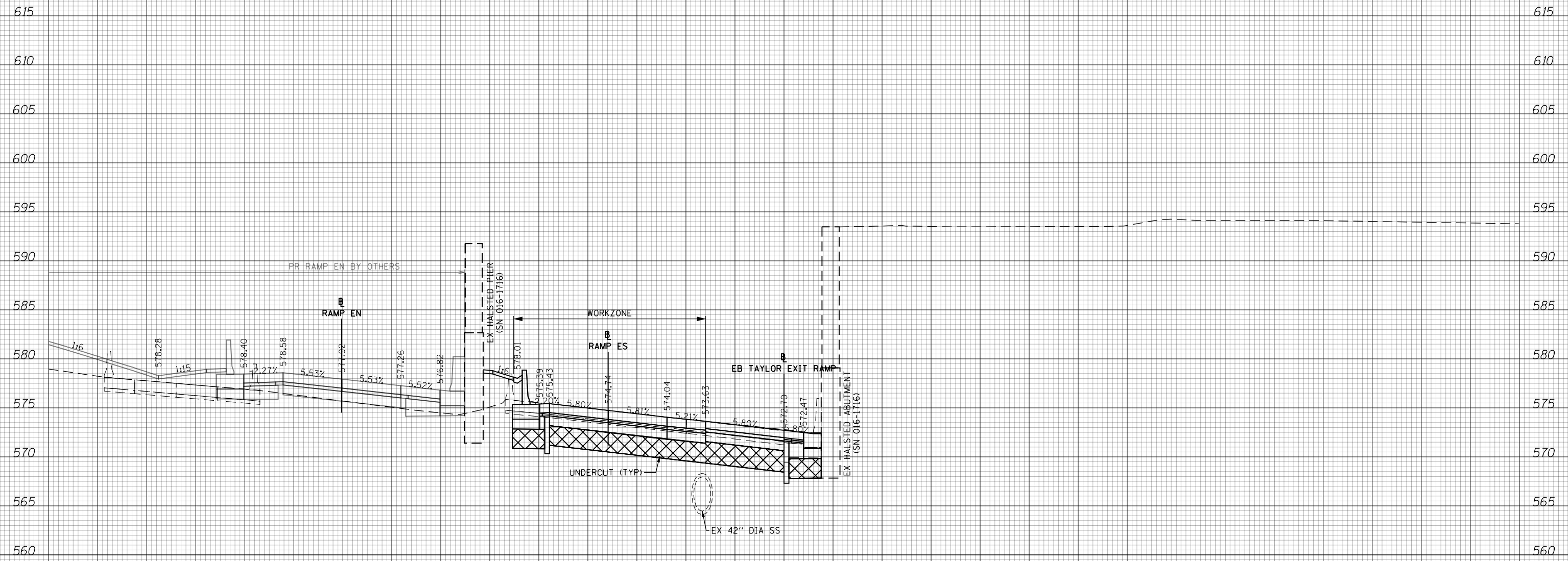
CROSS SECTIONS			
EB TAYLOR EXIT RAMP - STAGE 2			
SCALE: 10:H 5:V	SHEET 32	OF 32 SHEETS	STA. 7326+00.00 TO STA. 7326+25.98

F.A.I. RTE.	SECTION	COUNTY	TOTAL SHEETS	SHEET NO.
90/94/290	2014-013R&B-R	COOK	1972	1209
				CONTRACT NO. 60X93
ILLINOIS FED. AID PROJECT				

150 140 130 120 110 100 90 80 70 60 50 40 30 20 10 0 10 20 30 40 50 60 70 80 90 100 110 120 130 140 150

DATE	
BY	
SURVEYED	
PLOTTED	
TEMPLATE	
AREAS	
CHECKED	
FINAL SURVEY	
NOTE BOOK	
NO.	

DATE	
BY	
SURVEYED	
PLOTTED	
TEMPLATE	
AREAS	
CHECKED	
ORIGINAL SURVEY	
NOTE BOOK	
NO.	

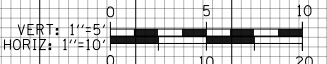


NOTES

EXISTING UTILITIES SHOWN ARE BASED ON SUE LOCATE INFORMATION. DEPTHS OF UTILITIES ARE BASED ON ASSUMED DEPTHS OR RECORD INFORMATION IF AVAILABLE. EXTENTS OF UNDERGROUND STRUCTURES ARE ESTIMATED BASED ON UTILITY ATLAS INFORMATION, EXISTING AND PROPOSED SEWER IS SHOWN BASED ON SURVEY DATA, ATLAS INFORMATION AND THE PROPOSED PLANS.

CUT = 43 SF FILL = 18 SF

7306 + 37.89
RAMP ES 1507 + 76.74



D160X93-SHT-XS-TAY-EB-Phase-3.dgn	DESIGNED - MSB	REVISED -
USER NAME = msbilliot	DRAWN - MSB	REVISED -
PLOT SCALE = 20.0000' / in.	CHECKED - MJL	REVISED -
PLOT DATE = 7/31/2018	DATE - 7/30/2018	REVISED -

STATE OF ILLINOIS
DEPARTMENT OF TRANSPORTATION

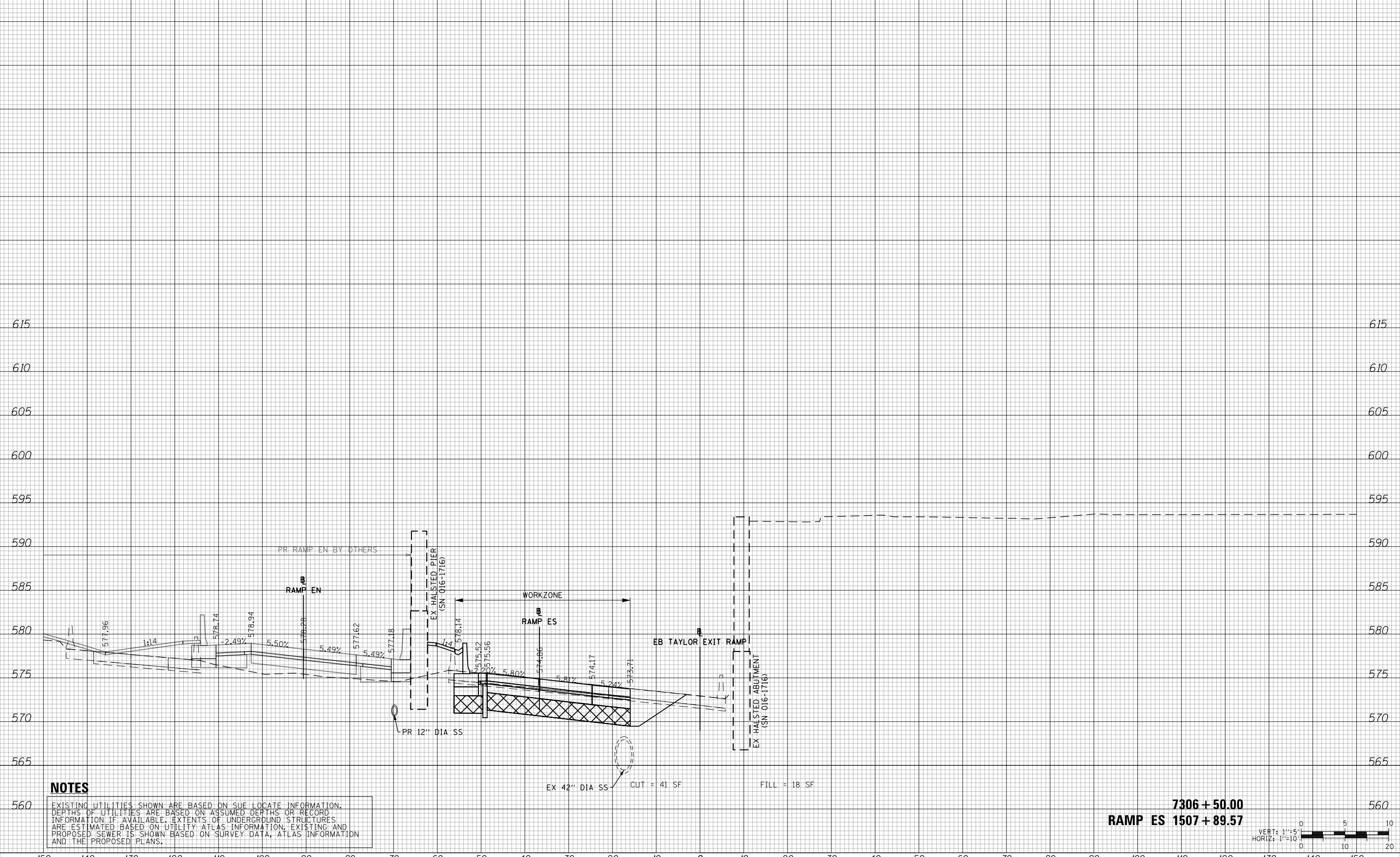
CROSS SECTIONS			
EB TAYLOR EXIT RAMP - STAGE 3			
SCALE: 10:H 5:V	SHEET 1	OF 39 SHEETS	STA. 7306+37.89 TO STA. 7306+37.89

F.A.I. RTE.	SECTION	COUNTY	TOTAL SHEETS	SHEET NO.
90/94/290	2014-013R&B-R	COOK	1972	1210
CONTRACT NO. 60X93				
ILLINOIS FED. AID PROJECT				

150 140 130 120 110 100 90 80 70 60 50 40 30 20 10 0 10 20 30 40 50 60 70 80 90 100 110 120 130 140 150

DATE	
BY	
SURVEYED	
PLOTTED	
TEMPLATE	
AREAS	
CHECKED	
FINAL SURVEY	
NOTE BOOK	
NO.	

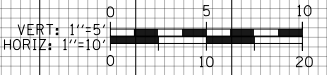
DATE	
BY	
SURVEYED	
PLOTTED	
TEMPLATE	
AREAS	
CHECKED	
ORIGINAL SURVEY	
NOTE BOOK	
NO.	



NOTES

EXISTING UTILITIES SHOWN ARE BASED ON SUE LOCATE INFORMATION. DEPTHS OF UTILITIES ARE BASED ON ASSUMED DEPTHS OR RECORD INFORMATION IF AVAILABLE. EXTENTS OF UNDERGROUND STRUCTURES ARE ESTIMATED BASED ON UTILITY ATLAS INFORMATION, EXISTING AND PROPOSED SEWER IS SHOWN BASED ON SURVEY DATA, ATLAS INFORMATION AND THE PROPOSED PLANS.

7306 + 50.00
RAMP ES 1507 + 89.57



D160X93-SHT-XS-TAY-EB-Phase-3.dgn	DESIGNED - MSB	REVISED -
USER NAME = msbilliot	DRAWN - MSB	REVISED -
PLOT SCALE = 20.0000' / in.	CHECKED - MJL	REVISED -
PLOT DATE = 7/31/2018	DATE - 7/30/2018	REVISED -

STATE OF ILLINOIS
DEPARTMENT OF TRANSPORTATION

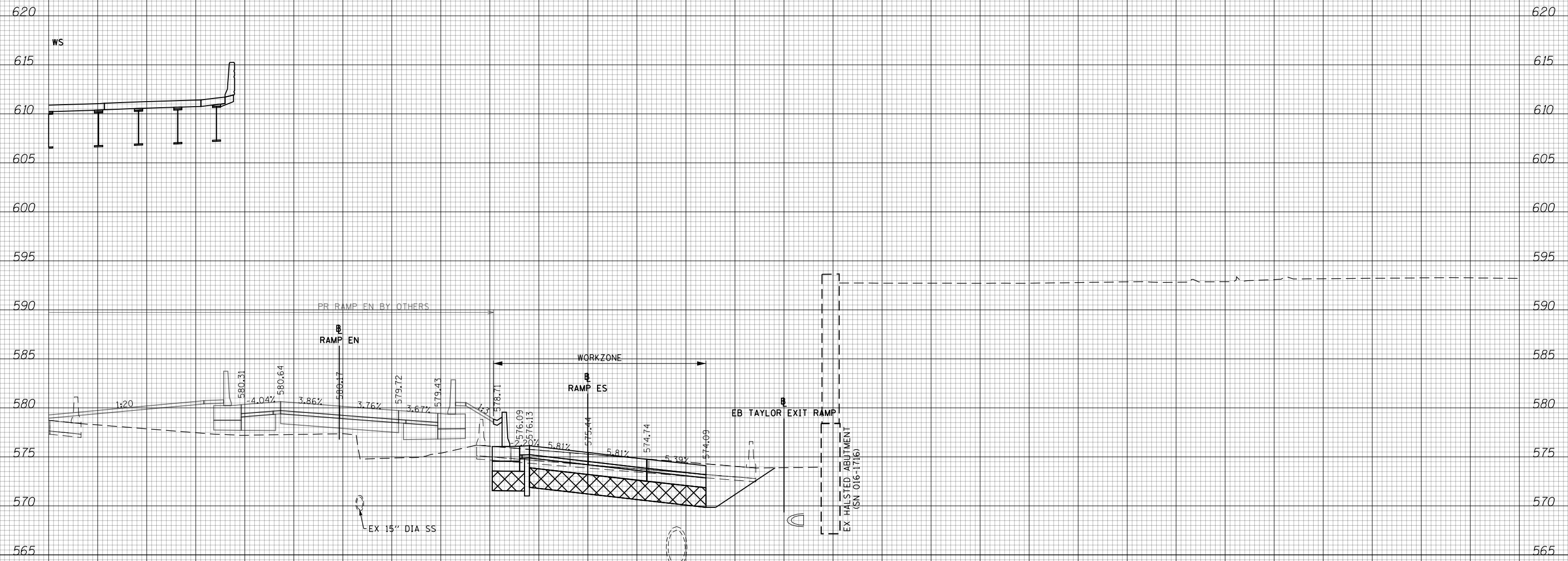
CROSS SECTIONS			
EB TAYLOR EXIT RAMP - STAGE 3			
SCALE: 10:H 5:V	SHEET 2 OF 39 SHEETS	STA. 7306+50.00 TO STA. 7306+50.00	

F.A.I. RTE.	SECTION	COUNTY	TOTAL SHEETS	SHEET NO.
90/94/290	2014-013R&B-R	COOK	1972	1211
CONTRACT NO. 60X93				
ILLINOIS FED. AID PROJECT				

150 140 130 120 110 100 90 80 70 60 50 40 30 20 10 0 10 20 30 40 50 60 70 80 90 100 110 120 130 140 150

DATE	
BY	
SURVEYED	
PLOTTED	
TEMPLATE	
AREAS	
CHECKED	
FINAL SURVEY	
NOTE BOOK	
NO.	

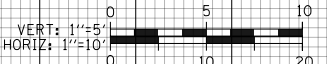
DATE	
BY	
SURVEYED	
PLOTTED	
TEMPLATE	
AREAS	
CHECKED	
ORIGINAL SURVEY	
NOTE BOOK	
NO.	



NOTES

EXISTING UTILITIES SHOWN ARE BASED ON SUE LOCATE INFORMATION. DEPTHS OF UTILITIES ARE BASED ON ASSUMED DEPTHS OR RECORD INFORMATION IF AVAILABLE. EXTENTS OF UNDERGROUND STRUCTURES ARE ESTIMATED BASED ON UTILITY ATLAS INFORMATION, EXISTING AND PROPOSED SEWER IS SHOWN BASED ON SURVEY DATA, ATLAS INFORMATION AND THE PROPOSED PLANS.

7307 + 00.00
RAMP ES 1508 + 42.70



D160X93-SHT-XS-TAY-EB-Phase-3.dgn	DESIGNED - MSB	REVISED -
USER NAME = msbilliot	DRAWN - MSB	REVISED -
PLOT SCALE = 20.0000' / in.	CHECKED - MJL	REVISED -
PLOT DATE = 7/31/2018	DATE - 7/30/2018	REVISED -

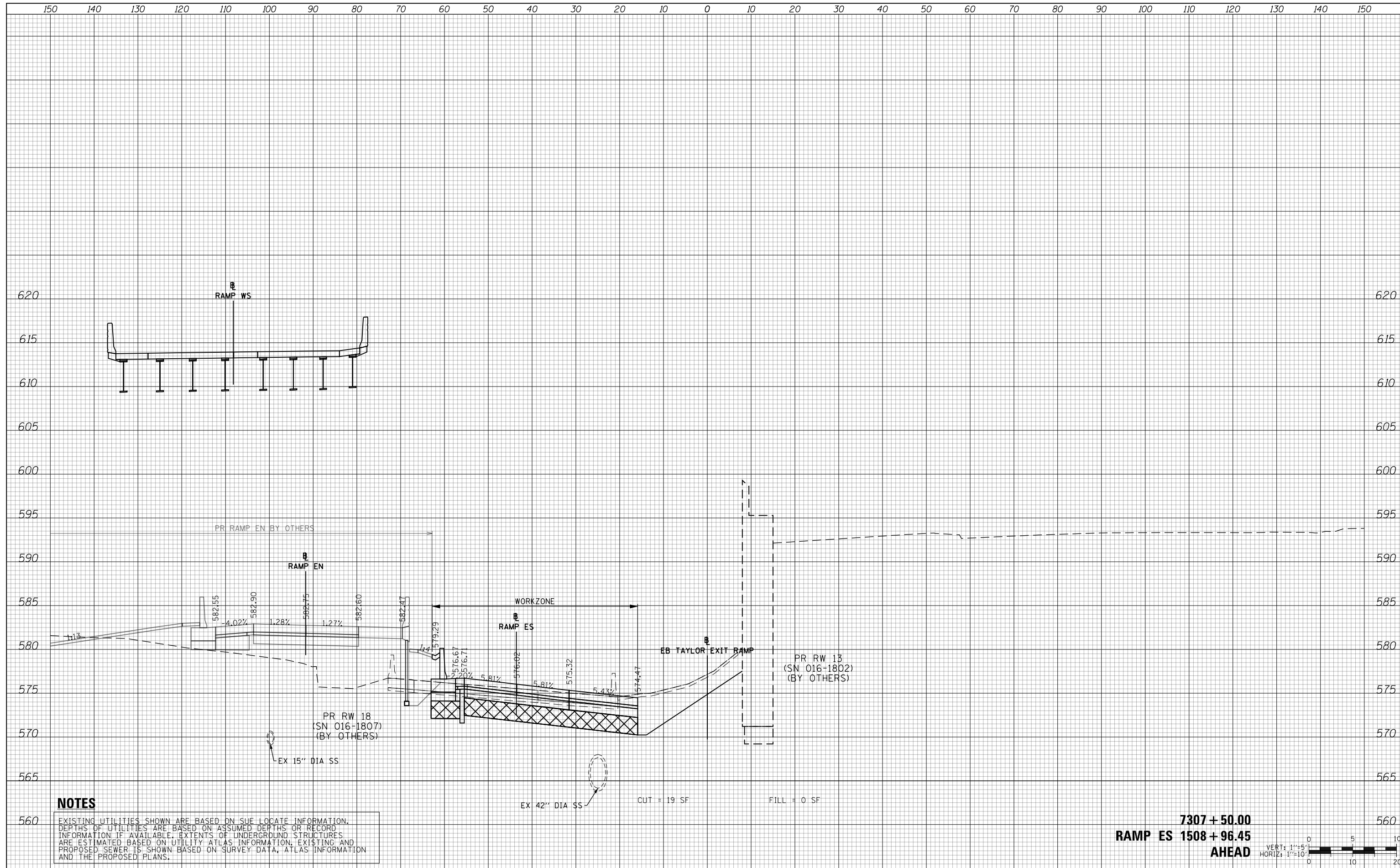
**STATE OF ILLINOIS
DEPARTMENT OF TRANSPORTATION**

CROSS SECTIONS			
EB TAYLOR EXIT RAMP - STAGE 3			
SCALE: 10'H 5'V	SHEET 3	OF 39 SHEETS	STA. 7307+00.00 TO STA. 7307+00.00

F.A.I. RTE.	SECTION	COUNTY	TOTAL SHEETS	SHEET NO.
90/94/290	2014-013R&B-R	COOK	1972	1212
CONTRACT NO. 60X93				
ILLINOIS FED. AID PROJECT				

DATE	
BY	
SURVEYED	
PLOTTED	
TEMPLATE	
AREAS	
CHECKED	
FINAL SURVEY	
NOTE BOOK	
NO.	

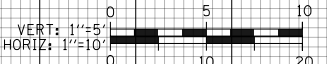
DATE	
BY	
SURVEYED	
PLOTTED	
TEMPLATE	
AREAS	
CHECKED	
ORIGINAL SURVEY	
NOTE BOOK	
NO.	



NOTES

EXISTING UTILITIES SHOWN ARE BASED ON SUE LOCATE INFORMATION. DEPTHS OF UTILITIES ARE BASED ON ASSUMED DEPTHS OR RECORD INFORMATION IF AVAILABLE. EXTENTS OF UNDERGROUND STRUCTURES ARE ESTIMATED BASED ON UTILITY ATLAS INFORMATION, EXISTING AND PROPOSED SEWER IS SHOWN BASED ON SURVEY DATA, ATLAS INFORMATION AND THE PROPOSED PLANS.

7307 + 50.00
RAMP ES 1508 + 96.45
AHEAD



D160X93-SHT-XS-TAY-EB-Phase-3.dgn	DESIGNED - MSB	REVISED -
USER NAME = msbilliot	DRAWN - MSB	REVISED -
PLOT SCALE = 20.0000' / in.	CHECKED - MJL	REVISED -
PLOT DATE = 7/31/2018	DATE - 7/30/2018	REVISED -

STATE OF ILLINOIS
DEPARTMENT OF TRANSPORTATION

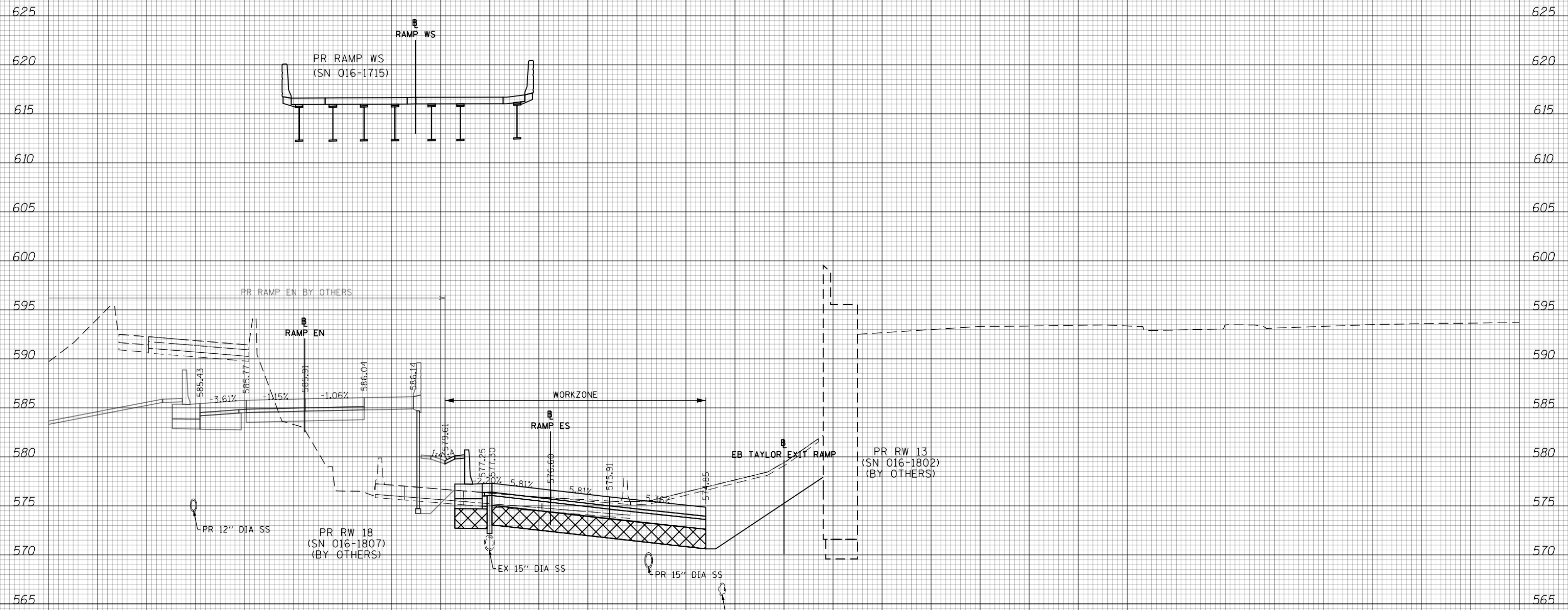
CROSS SECTIONS			
EB TAYLOR EXIT RAMP - STAGE 3			
SCALE: 10:H 5:V	SHEET 4	OF 39 SHEETS	STA. 7307+50.00 TO STA. 7307+50.00

F.A.I. RTE.	SECTION	COUNTY	TOTAL SHEETS	SHEET NO.
90/94/290	2014-013R&B-R	COOK	1972	1213
CONTRACT NO. 60X93				
ILLINOIS FED. AID PROJECT				

150 140 130 120 110 100 90 80 70 60 50 40 30 20 10 0 10 20 30 40 50 60 70 80 90 100 110 120 130 140 150

DATE	
BY	
SURVEYED	
PLOTTED	
TEMPLATE	
AREAS	
CHECKED	
FINAL SURVEY	
NOTE BOOK	
NO.	

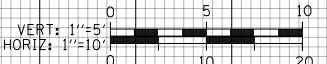
DATE	
BY	
SURVEYED	
PLOTTED	
TEMPLATE	
AREAS	
CHECKED	
ORIGINAL SURVEY	
NOTE BOOK	
NO.	



NOTES

EXISTING UTILITIES SHOWN ARE BASED ON SUE LOCATE INFORMATION. DEPTHS OF UTILITIES ARE BASED ON ASSUMED DEPTHS OR RECORD INFORMATION IF AVAILABLE. EXTENTS OF UNDERGROUND STRUCTURES ARE ESTIMATED BASED ON UTILITY ATLAS INFORMATION, EXISTING AND PROPOSED SEWER IS SHOWN BASED ON SURVEY DATA, ATLAS INFORMATION AND THE PROPOSED PLANS.

7308 + 00.00
RAMP ES 1509 + 50.58



D160X93-SHT-XS-TAY-EB-Phase-3.dgn	DESIGNED - MSB	REVISED -
USER NAME = msbilliot	DRAWN - MSB	REVISED -
PLOT SCALE = 20.0000' / in.	CHECKED - MJL	REVISED -
PLOT DATE = 7/31/2018	DATE - 7/30/2018	REVISED -

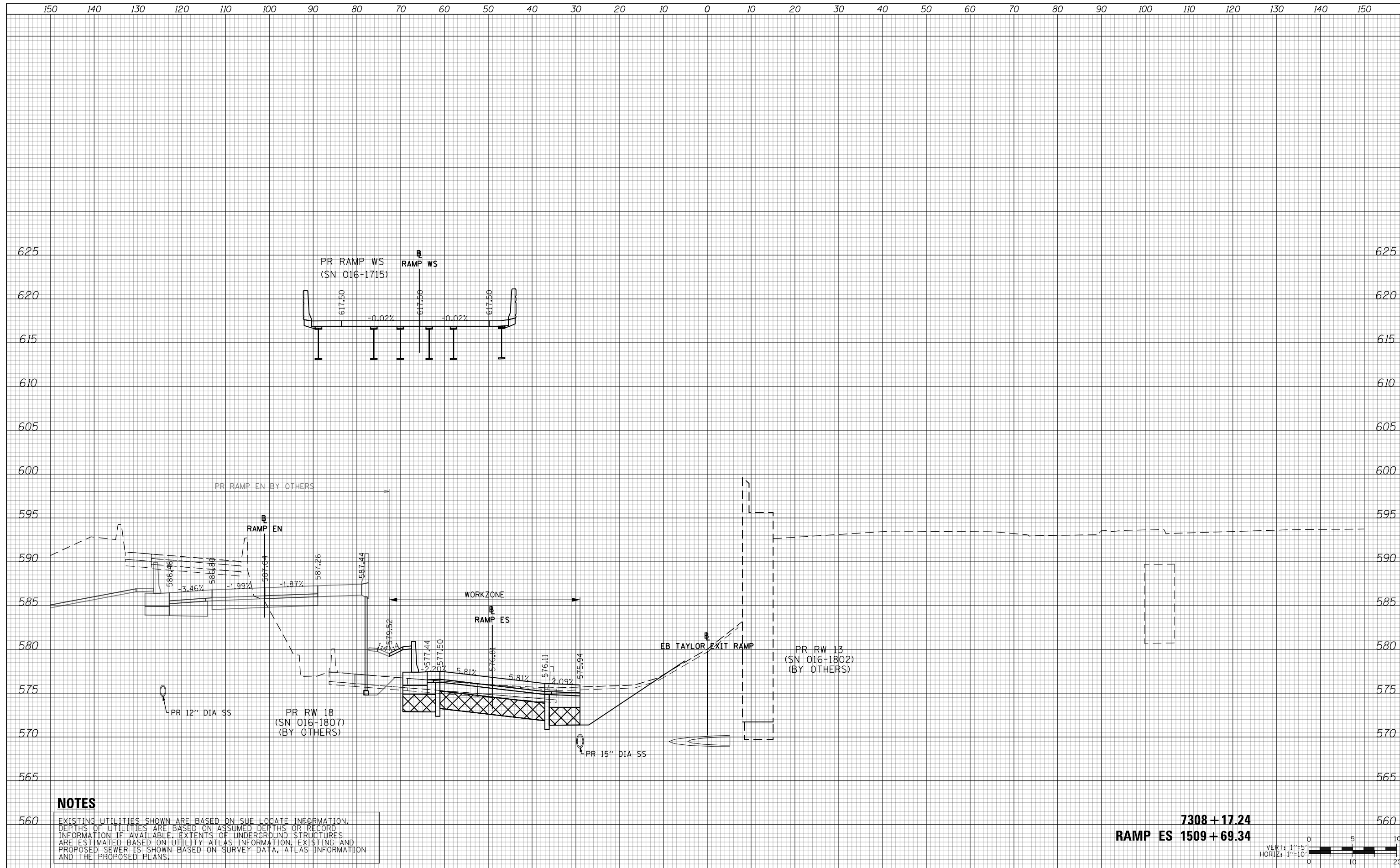
STATE OF ILLINOIS
DEPARTMENT OF TRANSPORTATION

CROSS SECTIONS			
EB TAYLOR EXIT RAMP - STAGE 3			
SCALE: 10:H 5:V	SHEET 5	OF 39 SHEETS	STA. 7308+00.00 TO STA. 7308+00.00

F.A.I. RTE.	SECTION	COUNTY	TOTAL SHEETS	SHEET NO.
90/94/290	2014-013R&B-R	COOK	1972	1214
CONTRACT NO. 60X93				
ILLINOIS FED. AID PROJECT				

DATE	
BY	
SURVEYED	
PLOTTED	
TEMPLATE	
AREAS	
CHECKED	
FINAL SURVEY	
NOTE BOOK	
NO.	

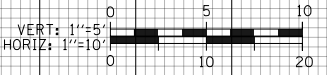
DATE	
BY	
SURVEYED	
PLOTTED	
TEMPLATE	
AREAS	
CHECKED	
ORIGINAL SURVEY	
NOTE BOOK	
NO.	



NOTES

EXISTING UTILITIES SHOWN ARE BASED ON SUE LOCATE INFORMATION. DEPTHS OF UTILITIES ARE BASED ON ASSUMED DEPTHS OR RECORD INFORMATION IF AVAILABLE. EXTENTS OF UNDERGROUND STRUCTURES ARE ESTIMATED BASED ON UTILITY ATLAS INFORMATION, EXISTING AND PROPOSED SEWER IS SHOWN BASED ON SURVEY DATA, ATLAS INFORMATION AND THE PROPOSED PLANS.

7308 + 17.24
RAMP ES 1509 + 69.34



D160X93-SHT-XS-TAY-EB-Phase-3.dgn	DESIGNED - MSB	REVISED -
USER NAME = msbilliot	DRAWN - MSB	REVISED -
PLOT SCALE = 20.0000' / in.	CHECKED - MJL	REVISED -
PLOT DATE = 7/31/2018	DATE - 7/30/2018	REVISED -

STATE OF ILLINOIS
DEPARTMENT OF TRANSPORTATION

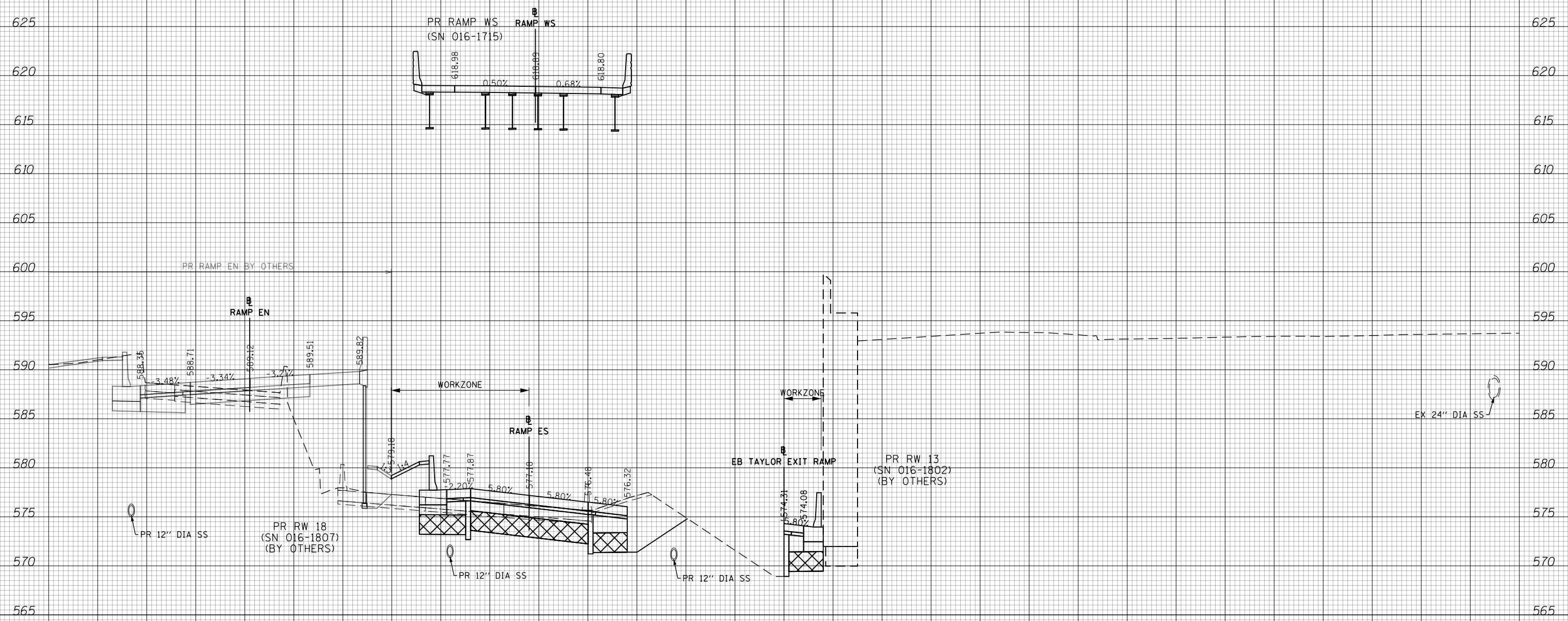
CROSS SECTIONS			
EB TAYLOR EXIT RAMP - STAGE 3			
SCALE: 10'H 5'V	SHEET 6	OF 39 SHEETS	STA. 7308+17.24 TO STA. 7308+17.24

F.A.I. RTE.	SECTION	COUNTY	TOTAL SHEETS	SHEET NO.
90/94/290	2014-013R&B-R	COOK	1972	1215
				CONTRACT NO. 60X93
ILLINOIS FED. AID PROJECT				

150 140 130 120 110 100 90 80 70 60 50 40 30 20 10 0 10 20 30 40 50 60 70 80 90 100 110 120 130 140 150

DATE	
BY	
SURVEYED	
PLOTTED	
TEMPLATE	
AREAS	
CHECKED	
FINAL SURVEY	
NOTE BOOK	
NO.	

DATE	
BY	
SURVEYED	
PLOTTED	
TEMPLATE	
AREAS	
CHECKED	
ORIGINAL SURVEY	
NOTE BOOK	
NO.	

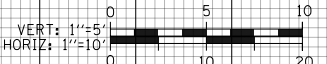


CUT = 19 SF FILL = 32 SF

NOTES

EXISTING UTILITIES SHOWN ARE BASED ON SUE LOCATE INFORMATION. DEPTHS OF UTILITIES ARE BASED ON ASSUMED DEPTHS OR RECORD INFORMATION IF AVAILABLE. EXTENTS OF UNDERGROUND STRUCTURES ARE ESTIMATED BASED ON UTILITY ATLAS INFORMATION, EXISTING AND PROPOSED SEWER IS SHOWN BASED ON SURVEY DATA, ATLAS INFORMATION AND THE PROPOSED PLANS.

7308 + 50.00
RAMP ES 1510 + 03.71



D160X93-SHT-XS-TAY-EB-Phase-3.dgn	DESIGNED - MSB	REVISED -
USER NAME = msbilliot	DRAWN - MSB	REVISED -
PLOT SCALE = 20.0000' / in.	CHECKED - MJL	REVISED -
PLOT DATE = 7/31/2018	DATE - 7/30/2018	REVISED -

STATE OF ILLINOIS
DEPARTMENT OF TRANSPORTATION

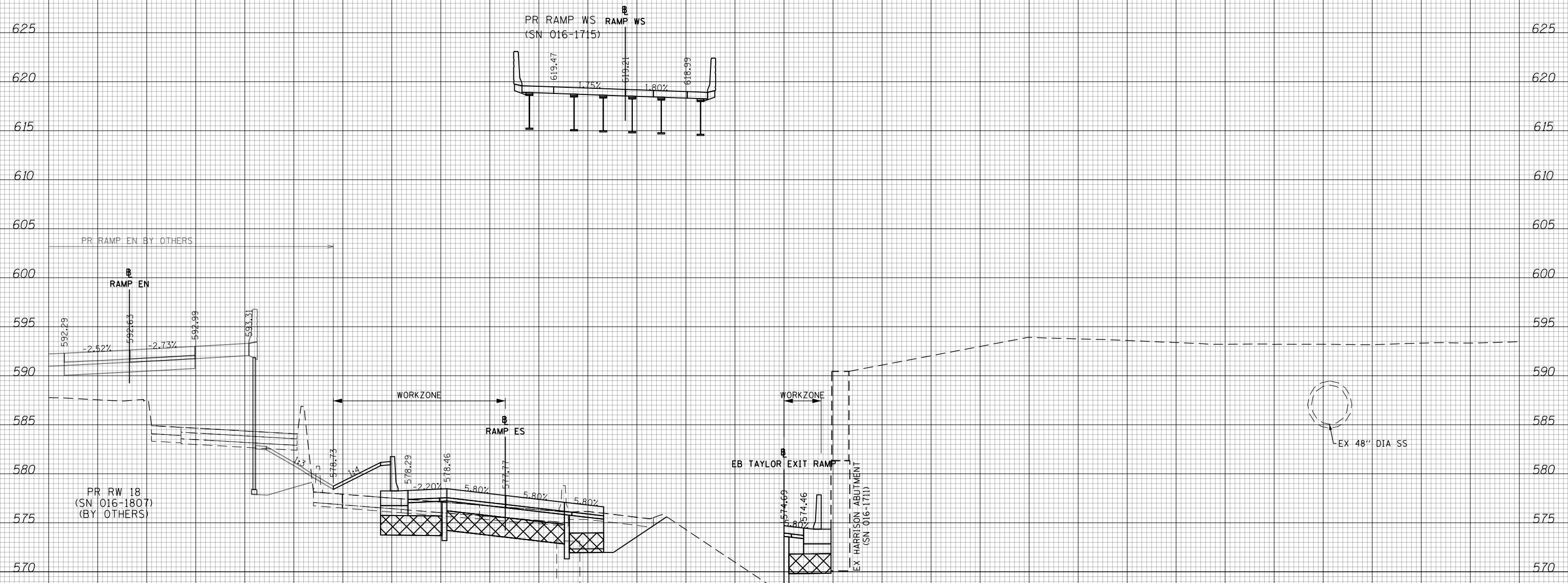
CROSS SECTIONS			
EB TAYLOR EXIT RAMP - STAGE 3			
SCALE: 10'H 5'V	SHEET 7	OF 39 SHEETS	STA. 7308+50.00 TO STA. 7308+50.00

F.A.I. RTE.	SECTION	COUNTY	TOTAL SHEETS	SHEET NO.
90/94/290	2014-013R&B-R	COOK	1972	1216
CONTRACT NO. 60X93				
ILLINOIS FED. AID PROJECT				

150 140 130 120 110 100 90 80 70 60 50 40 30 20 10 0 10 20 30 40 50 60 70 80 90 100 110 120 130 140 150

DATE	
BY	
SURVEYED	
PLOTTED	
TEMPLATE	
AREAS	
CHECKED	
FINAL SURVEY	
NOTE BOOK	
NO.	

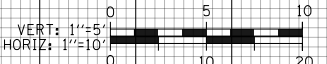
DATE	
BY	
SURVEYED	
PLOTTED	
TEMPLATE	
AREAS	
CHECKED	
ORIGINAL SURVEY	
NOTE BOOK	
NO.	



NOTES

EXISTING UTILITIES SHOWN ARE BASED ON SUE LOCATE INFORMATION. DEPTHS OF UTILITIES ARE BASED ON ASSUMED DEPTHS OR RECORD INFORMATION IF AVAILABLE. EXTENTS OF UNDERGROUND STRUCTURES ARE ESTIMATED BASED ON UTILITY ATLAS INFORMATION, EXISTING AND PROPOSED SEWER IS SHOWN BASED ON SURVEY DATA, ATLAS INFORMATION AND THE PROPOSED PLANS.

7309 + 00.00
RAMP ES 1510 + 58.35
BACK



D160X93-SHT-XS-TAY-EB-Phase-3.dgn	DESIGNED - MSB	REVISED -
USER NAME = msbilliot	DRAWN - MSB	REVISED -
PLOT SCALE = 20.0000' / in.	CHECKED - MJL	REVISED -
PLOT DATE = 7/31/2018	DATE - 7/30/2018	REVISED -

STATE OF ILLINOIS
DEPARTMENT OF TRANSPORTATION

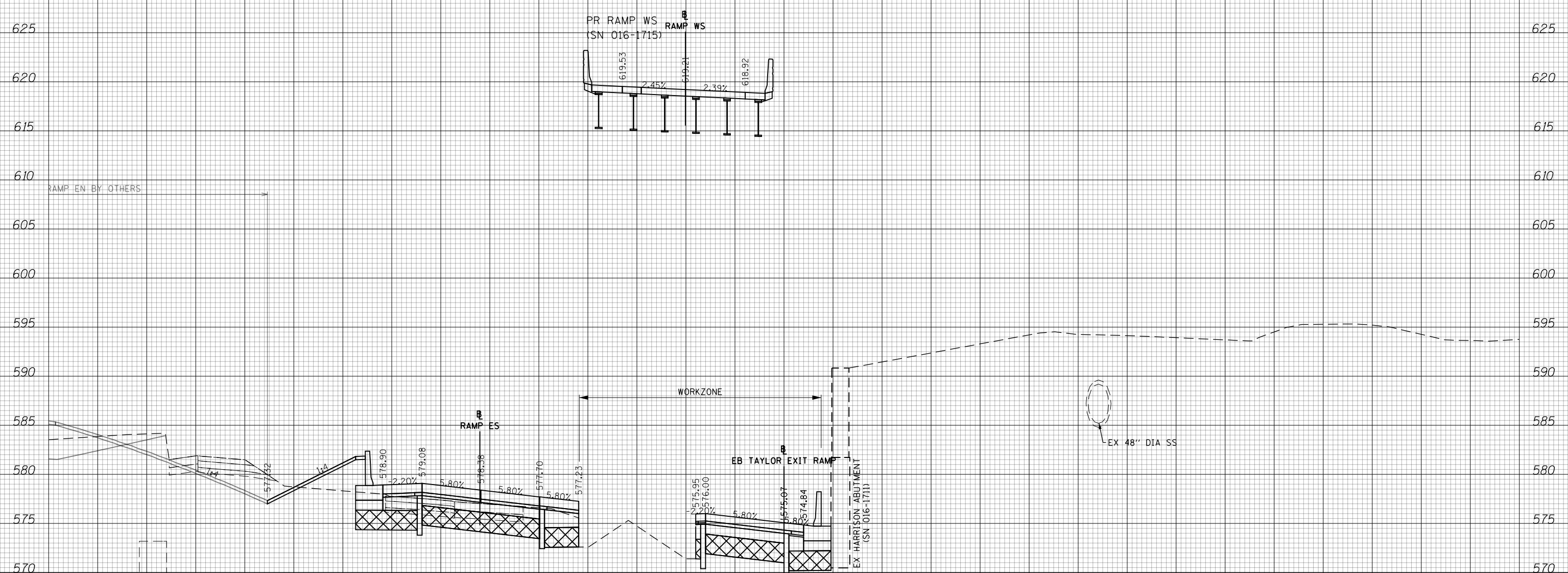
CROSS SECTIONS			
EB TAYLOR EXIT RAMP - STAGE 3			
SCALE: 10:H 5:V	SHEET 8	OF 39 SHEETS	STA. 7309+00.00 TO STA. 7309+00.00

F.A.I. RTE.	SECTION	COUNTY	TOTAL SHEETS	SHEET NO.
90/94/290	2014-013R&B-R	COOK	1972	1217
CONTRACT NO. 60X93				
ILLINOIS FED. AID PROJECT				

150 140 130 120 110 100 90 80 70 60 50 40 30 20 10 0 10 20 30 40 50 60 70 80 90 100 110 120 130 140 150

DATE	
BY	
FINAL SURVEY NO.	
SURVEYED PLOTTED AREAS CHECKED	
TEMPLATE	
NOTE BOOK	
AREAS CHECKED	

DATE	
BY	
ORIGINAL SURVEY NO.	
SURVEYED PLOTTED AREAS CHECKED	
TEMPLATE	
NOTE BOOK	
AREAS CHECKED	



NOTES

EXISTING UTILITIES SHOWN ARE BASED ON SUE LOCATE INFORMATION. DEPTHS OF UTILITIES ARE BASED ON ASSUMED DEPTHS OR RECORD INFORMATION IF AVAILABLE. EXTENTS OF UNDERGROUND STRUCTURES ARE ESTIMATED BASED ON UTILITY ATLAS INFORMATION, EXISTING AND PROPOSED SEWER IS SHOWN BASED ON SURVEY DATA, ATLAS INFORMATION AND THE PROPOSED PLANS.

7309 + 50.00
RAMP ES 1511 + 13.44



D160X93-SHT-XS-TAY-EB-Phase-3.dgn	DESIGNED - MSB	REVISED -
USER NAME = msbilliot	DRAWN - MSB	REVISED -
PLOT SCALE = 20.0000' / in.	CHECKED - MJL	REVISED -
PLOT DATE = 7/31/2018	DATE - 7/30/2018	REVISED -

**STATE OF ILLINOIS
DEPARTMENT OF TRANSPORTATION**

**CROSS SECTIONS
EB TAYLOR EXIT RAMP - STAGE 3**

F.A.I. RTE.	SECTION	COUNTY	TOTAL SHEETS	SHEET NO.
90/94/290	2014-013R&B-R	COOK	1972	1218
CONTRACT NO. 60X93				

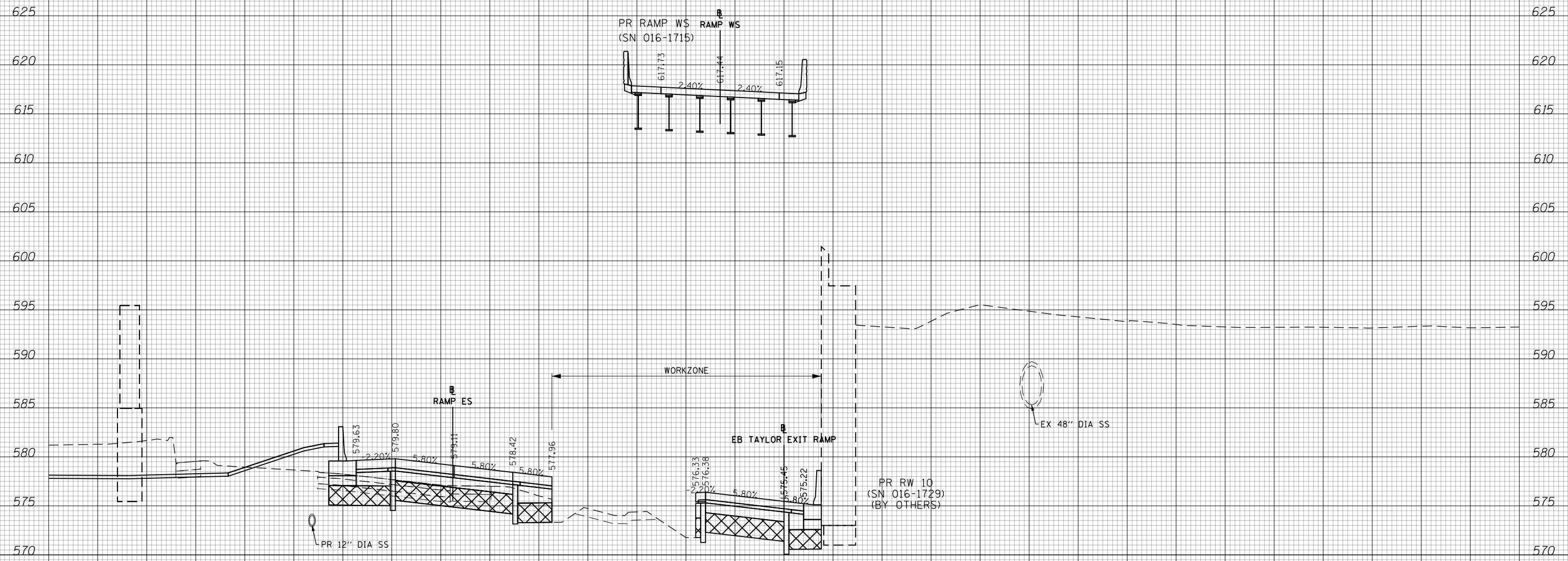
SCALE: 10:H 5:V SHEET 9 OF 39 SHEETS STA. 7309+50.00 TO STA. 7309+50.00

ILLINOIS FED. AID PROJECT

150 140 130 120 110 100 90 80 70 60 50 40 30 20 10 0 10 20 30 40 50 60 70 80 90 100 110 120 130 140 150

DATE	
BY	
SURVEYED	
PLOTTED	
TEMPLATE	
AREAS	
CHECKED	
FINAL SURVEY	
NOTE BOOK	
NO.	

DATE	
BY	
SURVEYED	
PLOTTED	
TEMPLATE	
AREAS	
CHECKED	
ORIGINAL SURVEY	
NOTE BOOK	
NO.	



NOTES

EXISTING UTILITIES SHOWN ARE BASED ON SUE LOCATE INFORMATION. DEPTHS OF UTILITIES ARE BASED ON ASSUMED DEPTHS OR RECORD INFORMATION IF AVAILABLE. EXTENTS OF UNDERGROUND STRUCTURES ARE ESTIMATED BASED ON UTILITY ATLAS INFORMATION, EXISTING AND PROPOSED SEWER IS SHOWN BASED ON SURVEY DATA, ATLAS INFORMATION AND THE PROPOSED PLANS.

7310 + 00.00
RAMP ES 1511 + 69.02



D160X93-SHT-XS-TAY-EB-Phase-3.dgn	DESIGNED - MSB	REVISED -
USER NAME = msbilliot	DRAWN - MSB	REVISED -
PLOT SCALE = 20.0000' / in.	CHECKED - MJL	REVISED -
PLOT DATE = 7/31/2018	DATE - 7/30/2018	REVISED -

STATE OF ILLINOIS
DEPARTMENT OF TRANSPORTATION

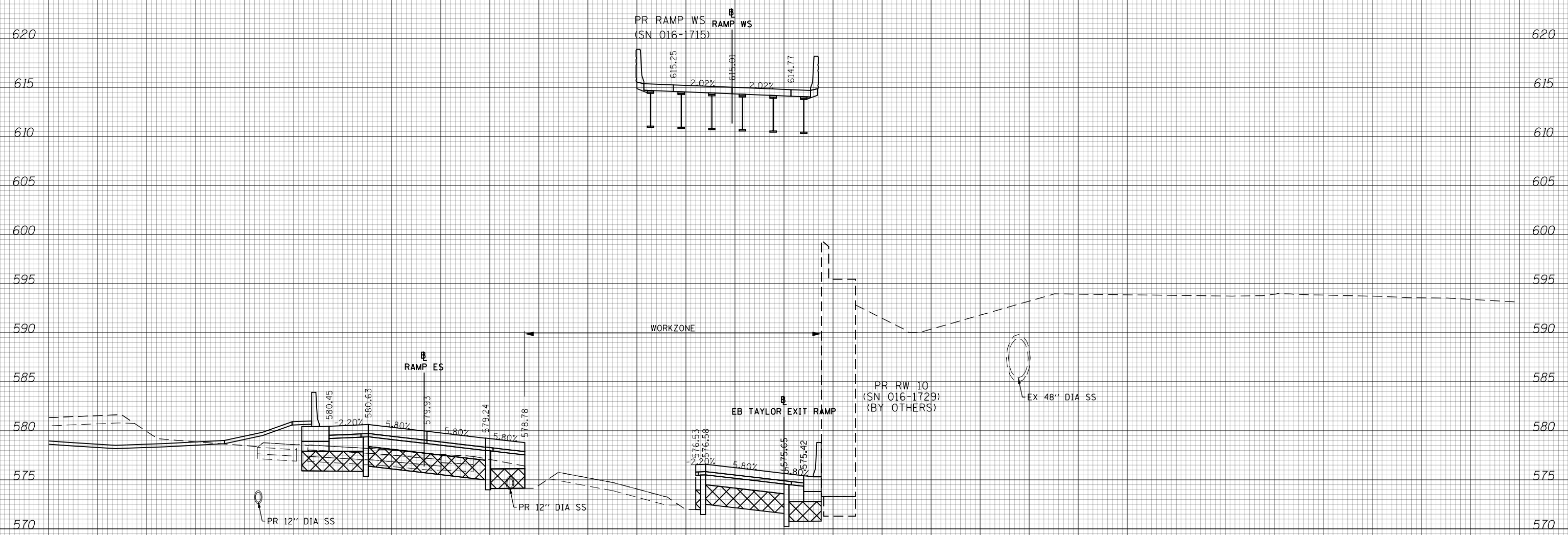
CROSS SECTIONS			
EB TAYLOR EXIT RAMP - STAGE 3			
SCALE: 10'H 5'V	SHEET 10	OF 39 SHEETS	STA. 7310+00.00 TO STA. 7310+00.00

F.A.I. RTE.	SECTION	COUNTY	TOTAL SHEETS	SHEET NO.
90/94/290	2014-013R&B-R	COOK	1972	1219
CONTRACT NO. 60X93				
ILLINOIS FED. AID PROJECT				

150 140 130 120 110 100 90 80 70 60 50 40 30 20 10 0 10 20 30 40 50 60 70 80 90 100 110 120 130 140 150

DATE	
BY	
SURVEYED	
PLOTTED	
TEMPLATE	
AREAS	
CHECKED	
FINAL SURVEY	
NOTE BOOK	
NO.	

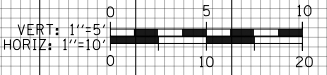
DATE	
BY	
SURVEYED	
PLOTTED	
TEMPLATE	
AREAS	
CHECKED	
ORIGINAL SURVEY	
NOTE BOOK	
NO.	



NOTES

EXISTING UTILITIES SHOWN ARE BASED ON SUE LOCATE INFORMATION. DEPTHS OF UTILITIES ARE BASED ON ASSUMED DEPTHS OR RECORD INFORMATION IF AVAILABLE. EXTENTS OF UNDERGROUND STRUCTURES ARE ESTIMATED BASED ON UTILITY ATLAS INFORMATION, EXISTING AND PROPOSED SEWER IS SHOWN BASED ON SURVEY DATA, ATLAS INFORMATION AND THE PROPOSED PLANS.

7310 + 50.00
RAMP ES 1512 + 25.13



D160X93-SHT-XS-TAY-EB-Phase-3.dgn	DESIGNED - MSB	REVISED -
USER NAME = msbilliot	DRAWN - MSB	REVISED -
PLOT SCALE = 20.0000' / in.	CHECKED - MJL	REVISED -
PLOT DATE = 7/31/2018	DATE - 7/30/2018	REVISED -

**STATE OF ILLINOIS
DEPARTMENT OF TRANSPORTATION**

**CROSS SECTIONS
EB TAYLOR EXIT RAMP - STAGE 3**

SCALE: 10'H 5'V SHEET 11 OF 39 SHEETS STA. 7310+50.00 TO STA. 7310+50.00

F.A.I. RTE.	SECTION	COUNTY	TOTAL SHEETS	SHEET NO.
90/94/290	2014-013R&B-R	COOK	1972	1220
CONTRACT NO. 60X93				
ILLINOIS FED. AID PROJECT				

DATE	
BY	
FINAL SURVEY NO.	
SURVEY PLOTTED	
TEMPLATE AREAS CHECKED	
NOTE BOOK AREAS CHECKED	

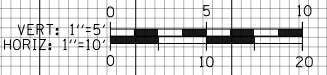
DATE	
BY	
ORIGINAL SURVEY NO.	
SURVEY PLOTTED	
TEMPLATE AREAS CHECKED	
NOTE BOOK AREAS CHECKED	



NOTES

EXISTING UTILITIES SHOWN ARE BASED ON SUE LOCATE INFORMATION. DEPTHS OF UTILITIES ARE BASED ON ASSUMED DEPTHS OR RECORD INFORMATION IF AVAILABLE. EXTENTS OF UNDERGROUND STRUCTURES ARE ESTIMATED BASED ON UTILITY ATLAS INFORMATION, EXISTING AND PROPOSED SEWER IS SHOWN BASED ON SURVEY DATA, ATLAS INFORMATION AND THE PROPOSED PLANS.

7311 + 00.00
RAMP ES 1512 + 81.80



D160X93-SHT-XS-TAY-EB-Phase-3.dgn	DESIGNED - MSB	REVISED -
USER NAME = msbilliot	DRAWN - MSB	REVISED -
PLOT SCALE = 20.0000' / in.	CHECKED - MJL	REVISED -
PLOT DATE = 7/31/2018	DATE - 7/30/2018	REVISED -

**STATE OF ILLINOIS
DEPARTMENT OF TRANSPORTATION**

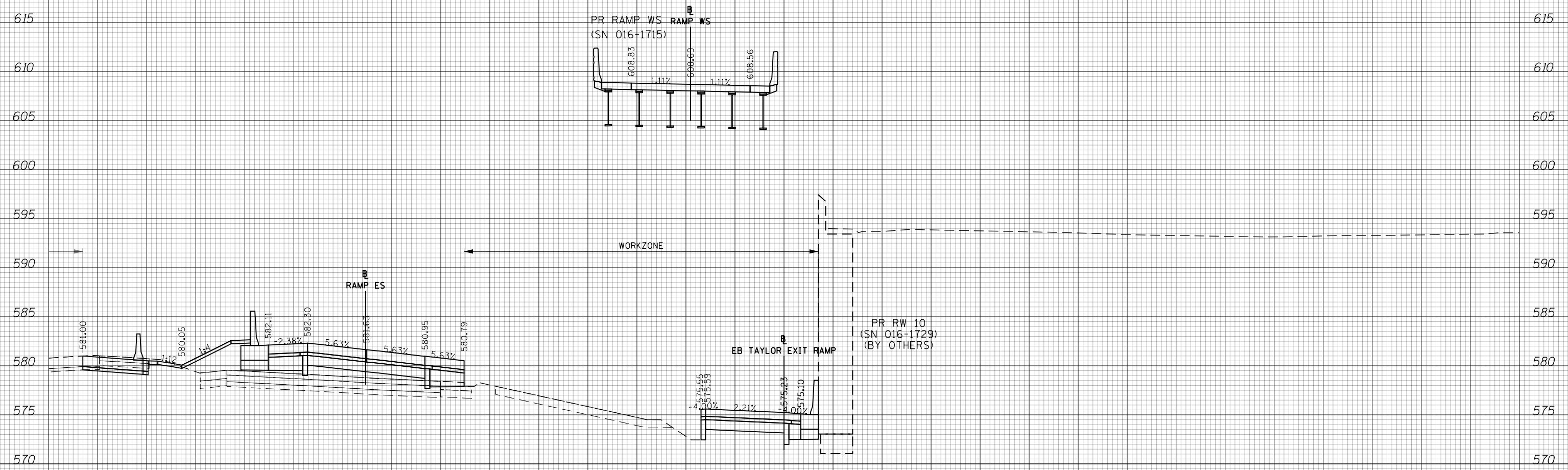
CROSS SECTIONS			
EB TAYLOR EXIT RAMP - STAGE 3			
SCALE: 10'H 5'V	SHEET 12	OF 39 SHEETS	STA. 7311+00.00 TO STA. 7311+00.00

F.A.I. RTE.	SECTION	COUNTY	TOTAL SHEETS	SHEET NO.
90/94/290	2014-013R&B-R	COOK	1972	1221
CONTRACT NO. 60X93				
ILLINOIS FED. AID PROJECT				

150 140 130 120 110 100 90 80 70 60 50 40 30 20 10 0 10 20 30 40 50 60 70 80 90 100 110 120 130 140 150

FINAL SURVEY NO.	SURVEYED PLOTTED AREAS CHECKED	BY	DATE

ORIGINAL SURVEY NO.	SURVEYED PLOTTED AREAS CHECKED	BY	DATE



NOTES

EXISTING UTILITIES SHOWN ARE BASED ON SUE LOCATE INFORMATION. DEPTHS OF UTILITIES ARE BASED ON ASSUMED DEPTHS OR RECORD INFORMATION IF AVAILABLE. EXTENTS OF UNDERGROUND STRUCTURES ARE ESTIMATED BASED ON UTILITY ATLAS INFORMATION, EXISTING AND PROPOSED SEWER IS SHOWN BASED ON SURVEY DATA, ATLAS INFORMATION AND THE PROPOSED PLANS.

7311 + 50.00
RAMP ES 1513 + 37.51



D160X93-SHT-XS-TAY-EB-Phase-3.dgn	DESIGNED - MSB	REVISED -
USER NAME = msbilliot	DRAWN - MSB	REVISED -
PLOT SCALE = 20.0000' / in.	CHECKED - MJL	REVISED -
PLOT DATE = 7/31/2018	DATE - 7/30/2018	REVISED -

STATE OF ILLINOIS
DEPARTMENT OF TRANSPORTATION

CROSS SECTIONS
EB TAYLOR EXIT RAMP - STAGE 3

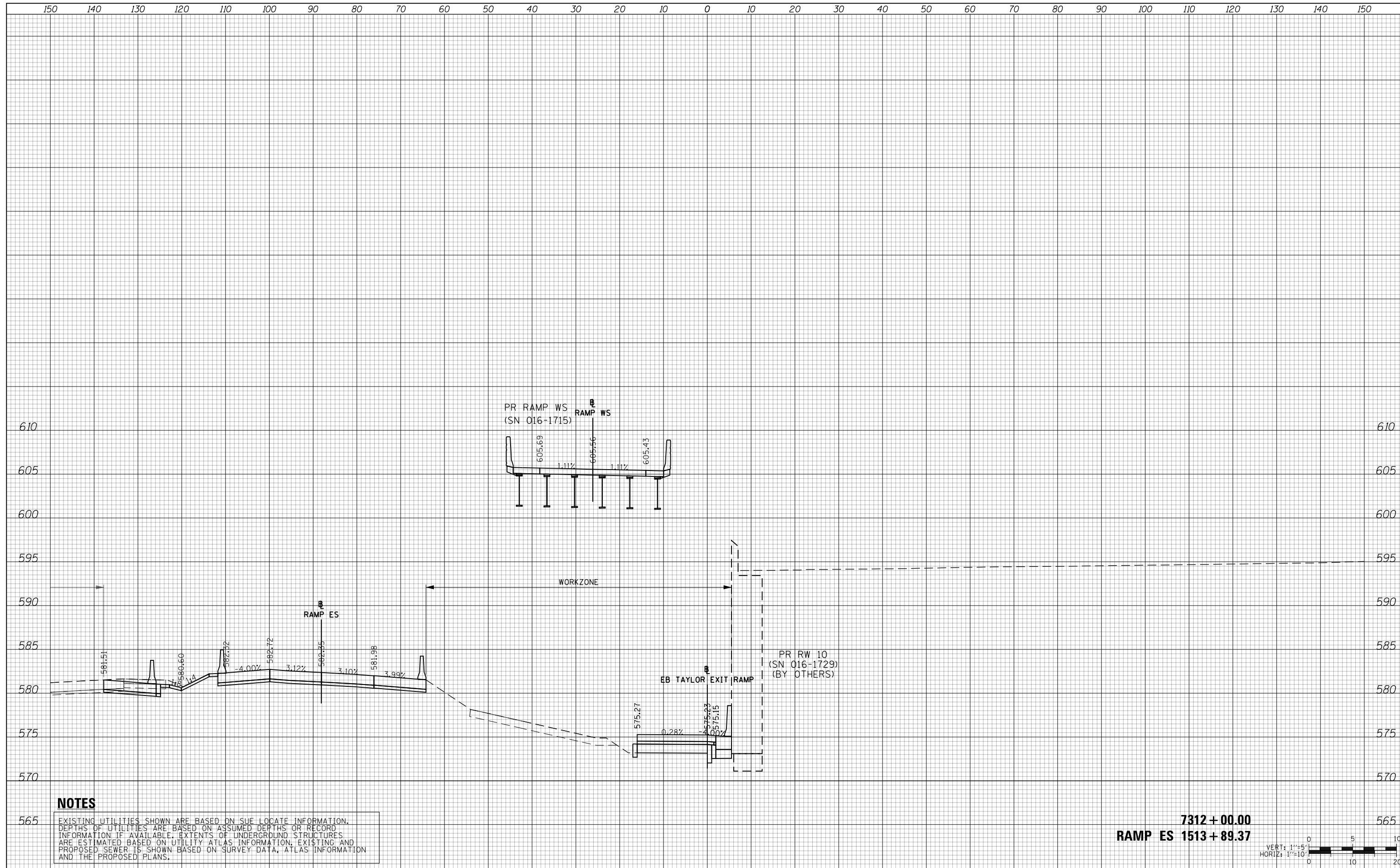
SCALE: 10:H 5:V SHEET 13 OF 39 SHEETS STA. 7311+50.00 TO STA. 7311+50.00

F.A.I. RTE.	SECTION	COUNTY	TOTAL SHEETS	SHEET NO.
90/94/290	2014-013R&B-R	COOK	1972	1222
CONTRACT NO. 60X93				

ILLINOIS FED. AID PROJECT

DATE	
BY	
SURVEYED	
PLOTTED	
TEMPLATE	
AREAS	
CHECKED	
FINAL SURVEY	
NOTE BOOK	
NO.	

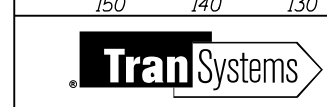
DATE	
BY	
SURVEYED	
PLOTTED	
TEMPLATE	
AREAS	
CHECKED	
ORIGINAL SURVEY	
NOTE BOOK	
NO.	



NOTES
 EXISTING UTILITIES SHOWN ARE BASED ON SUE LOCATE INFORMATION. DEPTHS OF UTILITIES ARE BASED ON ASSUMED DEPTHS OR RECORD INFORMATION IF AVAILABLE. EXTENTS OF UNDERGROUND STRUCTURES ARE ESTIMATED BASED ON UTILITY ATLAS INFORMATION, EXISTING AND PROPOSED SEWER IS SHOWN BASED ON SURVEY DATA, ATLAS INFORMATION AND THE PROPOSED PLANS.

7312 + 00.00
 RAMP ES 1513 + 89.37

VERT: 1"=5'
 HORIZ: 1"=10'



D160X93-SHT-XS-TAY-EB-Phase-3.dgn	DESIGNED - MSB	REVISED -
USER NAME = msbilliot	DRAWN - MSB	REVISED -
PLOT SCALE = 20.0000' / in.	CHECKED - MJL	REVISED -
PLOT DATE = 7/31/2018	DATE - 7/30/2018	REVISED -

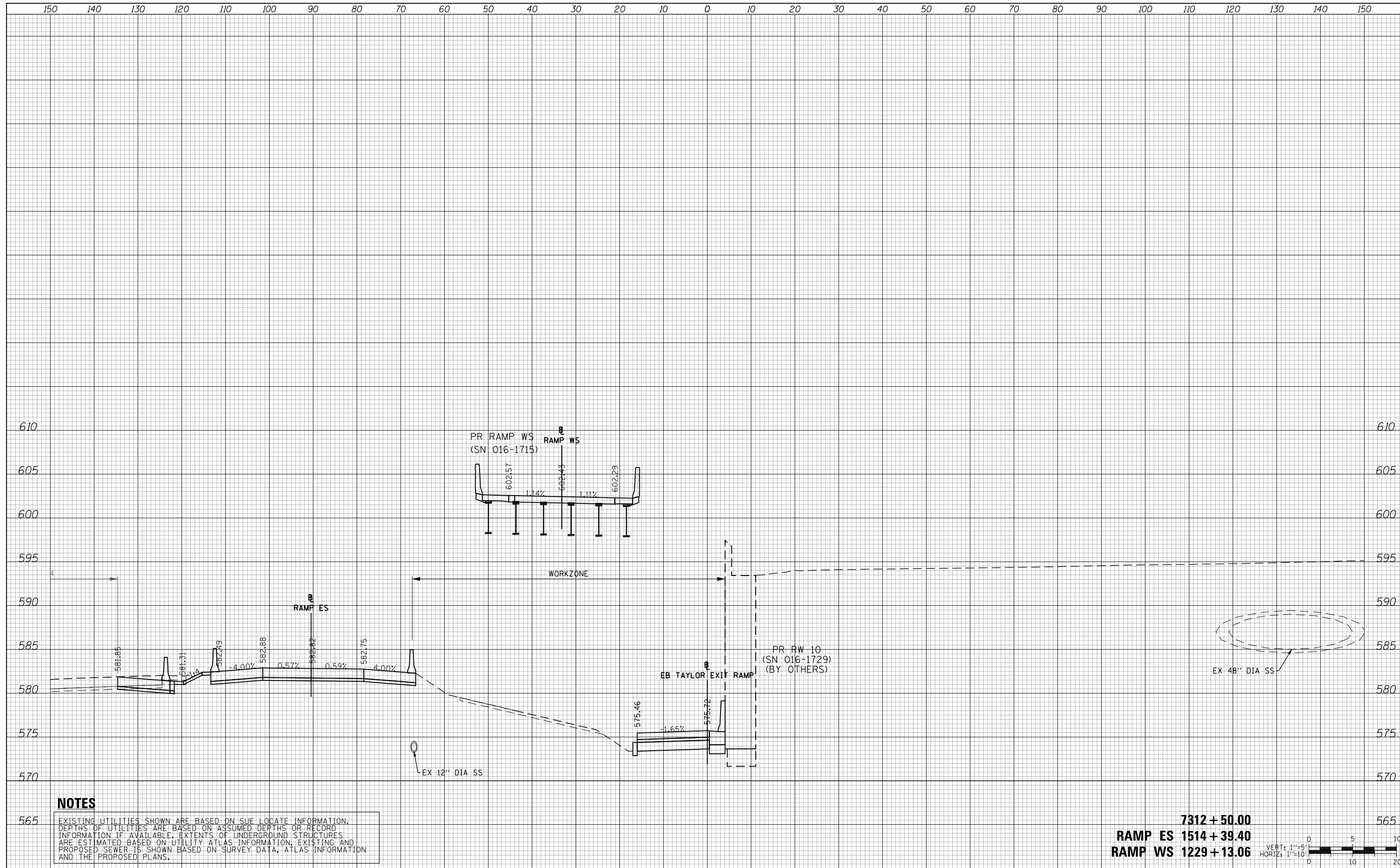
**STATE OF ILLINOIS
 DEPARTMENT OF TRANSPORTATION**

CROSS SECTIONS			
EB TAYLOR EXIT RAMP - STAGE 3			
SCALE: 10:H 5:V	SHEET 14	OF 39 SHEETS	STA. 7312+00.00 TO STA. 7312+00.00

F.A.I. RTE.	SECTION	COUNTY	TOTAL SHEETS	SHEET NO.
90/94/290	2014-013R&B-R	COOK	1972	1223
CONTRACT NO. 60X93				
ILLINOIS FED. AID PROJECT				

DATE	
BY	
SURVEYED	
PLOTTED	
TEMPLATE	
AREAS	
CHECKED	
FINAL SURVEY	
NOTE BOOK	
NO.	

DATE	
BY	
SURVEYED	
PLOTTED	
TEMPLATE	
AREAS	
CHECKED	
ORIGINAL SURVEY	
NOTE BOOK	
NO.	



NOTES

EXISTING UTILITIES SHOWN ARE BASED ON SUE LOCATE INFORMATION. DEPTHS OF UTILITIES ARE BASED ON ASSUMED DEPTHS OR RECORD INFORMATION IF AVAILABLE. EXTENTS OF UNDERGROUND STRUCTURES ARE ESTIMATED BASED ON UTILITY ATLAS INFORMATION, EXISTING AND PROPOSED SEWER IS SHOWN BASED ON SURVEY DATA, ATLAS INFORMATION AND THE PROPOSED PLANS.

7312 + 50.00
RAMP ES 1514 + 39.40
RAMP WS 1229 + 13.06

VERT: 1"=5'
 HORIZ: 1"=10'



D160X93-SHT-XS-TAY-EB-Phase-3.dgn	DESIGNED - MSB	REVISED -
USER NAME = msbilliot	DRAWN - MSB	REVISED -
PLOT SCALE = 20.0000' / in.	CHECKED - MJL	REVISED -
PLOT DATE = 7/31/2018	DATE - 7/30/2018	REVISED -

**STATE OF ILLINOIS
DEPARTMENT OF TRANSPORTATION**

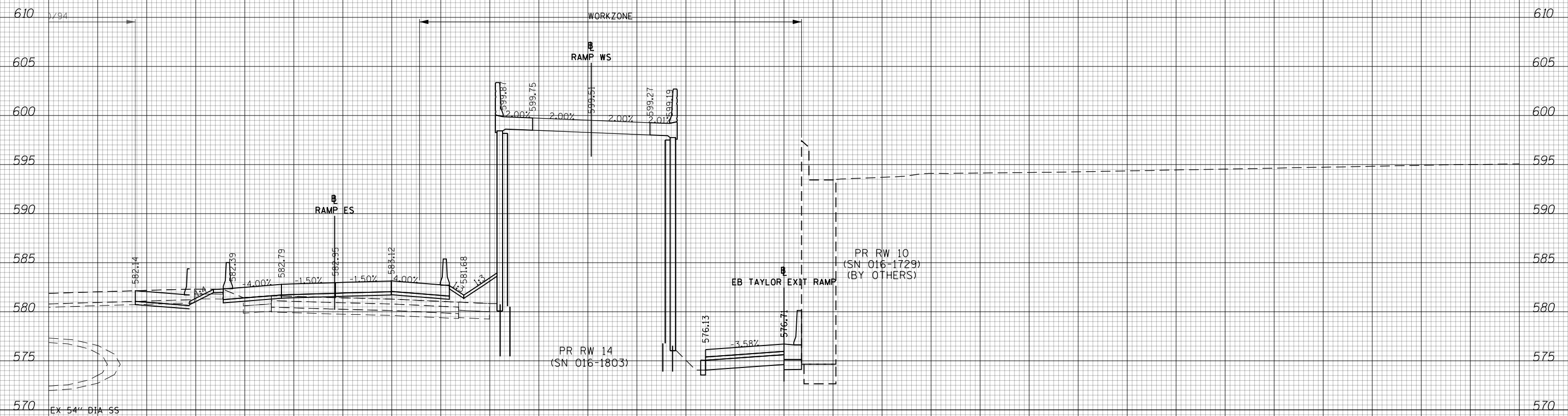
CROSS SECTIONS			
EB TAYLOR EXIT RAMP - STAGE 3			
SCALE: 10:H 5:V	SHEET 15	OF 39 SHEETS	STA. 7312+50.00 TO STA. 7312+50.00

F.A.I. RTE.	SECTION	COUNTY	TOTAL SHEETS	SHEET NO.
90/94/290	2014-013R&B-R	COOK	1972	1224
CONTRACT NO. 60X93				
ILLINOIS FED. AID PROJECT				

150 140 130 120 110 100 90 80 70 60 50 40 30 20 10 0 10 20 30 40 50 60 70 80 90 100 110 120 130 140 150

DATE	
BY	
SURVEYED	
PLOTTED	
TEMPLATE	
AREAS	
CHECKED	
FINAL SURVEY	
NOTE BOOK	
NO.	

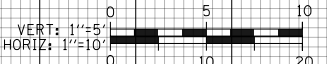
DATE	
BY	
SURVEYED	
PLOTTED	
TEMPLATE	
AREAS	
CHECKED	
ORIGINAL SURVEY	
NOTE BOOK	
NO.	



NOTES

EXISTING UTILITIES SHOWN ARE BASED ON SUE LOCATE INFORMATION. DEPTHS OF UTILITIES ARE BASED ON ASSUMED DEPTHS OR RECORD INFORMATION IF AVAILABLE. EXTENTS OF UNDERGROUND STRUCTURES ARE ESTIMATED BASED ON UTILITY ATLAS INFORMATION, EXISTING AND PROPOSED SEWER IS SHOWN BASED ON SURVEY DATA, ATLAS INFORMATION AND THE PROPOSED PLANS.

7313 + 00.00
RAMP ES 1514 + 84.45
RAMP WS 1229 + 60.19
AHEAD



D160X93-SHT-XS-TAY-EB-Phase-3.dgn	DESIGNED - MSB	REVISED -
USER NAME = msbilliot	DRAWN - MSB	REVISED -
PLOT SCALE = 20.0000' / in.	CHECKED - MJL	REVISED -
PLOT DATE = 7/31/2018	DATE - 7/30/2018	REVISED -

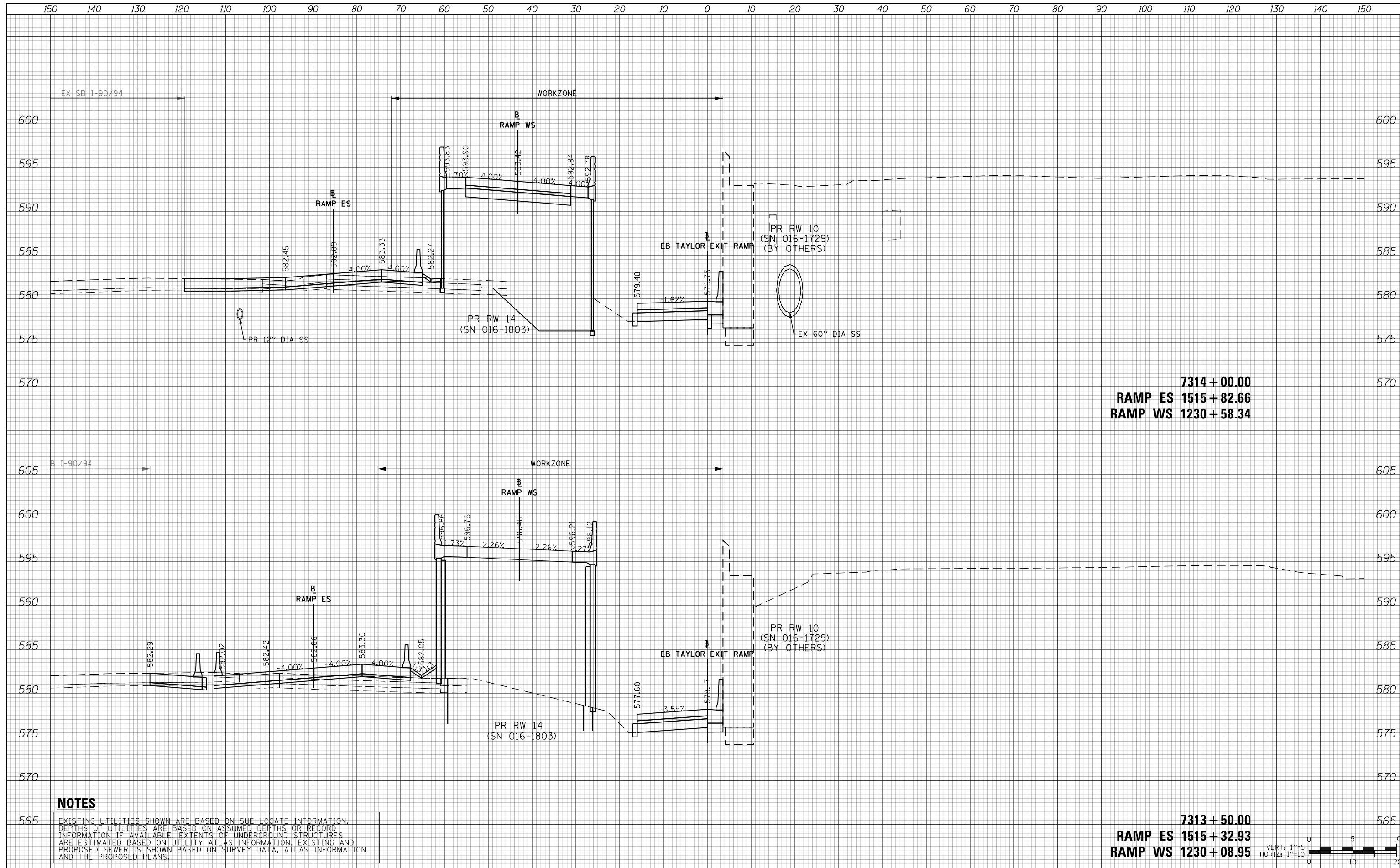
STATE OF ILLINOIS
DEPARTMENT OF TRANSPORTATION

CROSS SECTIONS			
EB TAYLOR EXIT RAMP - STAGE 3			
SCALE: 10'H 5'V	SHEET 16	OF 39 SHEETS	STA. 7313+00.00 TO STA. 7313+00.00

F.A.I. RTE.	SECTION	COUNTY	TOTAL SHEETS	SHEET NO.
90/94/290	2014-013R&B-R	COOK	1972	1225
CONTRACT NO. 60X93				
ILLINOIS FED. AID PROJECT				

DATE	
BY	
SURVEYED	
PLOTTED	
TEMPLATE	
AREAS	
CHECKED	
FINAL SURVEY	
NOTE BOOK	
NO.	

DATE	
BY	
SURVEYED	
PLOTTED	
TEMPLATE	
AREAS	
CHECKED	
ORIGINAL SURVEY	
NOTE BOOK	
NO.	

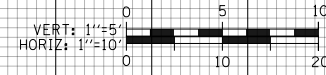


7314 + 00.00
RAMP ES 1515 + 82.66
RAMP WS 1230 + 58.34

7313 + 50.00
RAMP ES 1515 + 32.93
RAMP WS 1230 + 08.95

NOTES

EXISTING UTILITIES SHOWN ARE BASED ON SUE LOCATE INFORMATION. DEPTHS OF UTILITIES ARE BASED ON ASSUMED DEPTHS OR RECORD INFORMATION IF AVAILABLE. EXTENTS OF UNDERGROUND STRUCTURES ARE ESTIMATED BASED ON UTILITY ATLAS INFORMATION, EXISTING AND PROPOSED SEWER IS SHOWN BASED ON SURVEY DATA, ATLAS INFORMATION AND THE PROPOSED PLANS.



D160X93-SHT-XS-TAY-EB-Phase-3.dgn	DESIGNED - MSB	REVISED -
USER NAME = msbilliot	DRAWN - MSB	REVISED -
PLOT SCALE = 20.0000' / in.	CHECKED - MJL	REVISED -
PLOT DATE = 7/31/2018	DATE - 7/30/2018	REVISED -

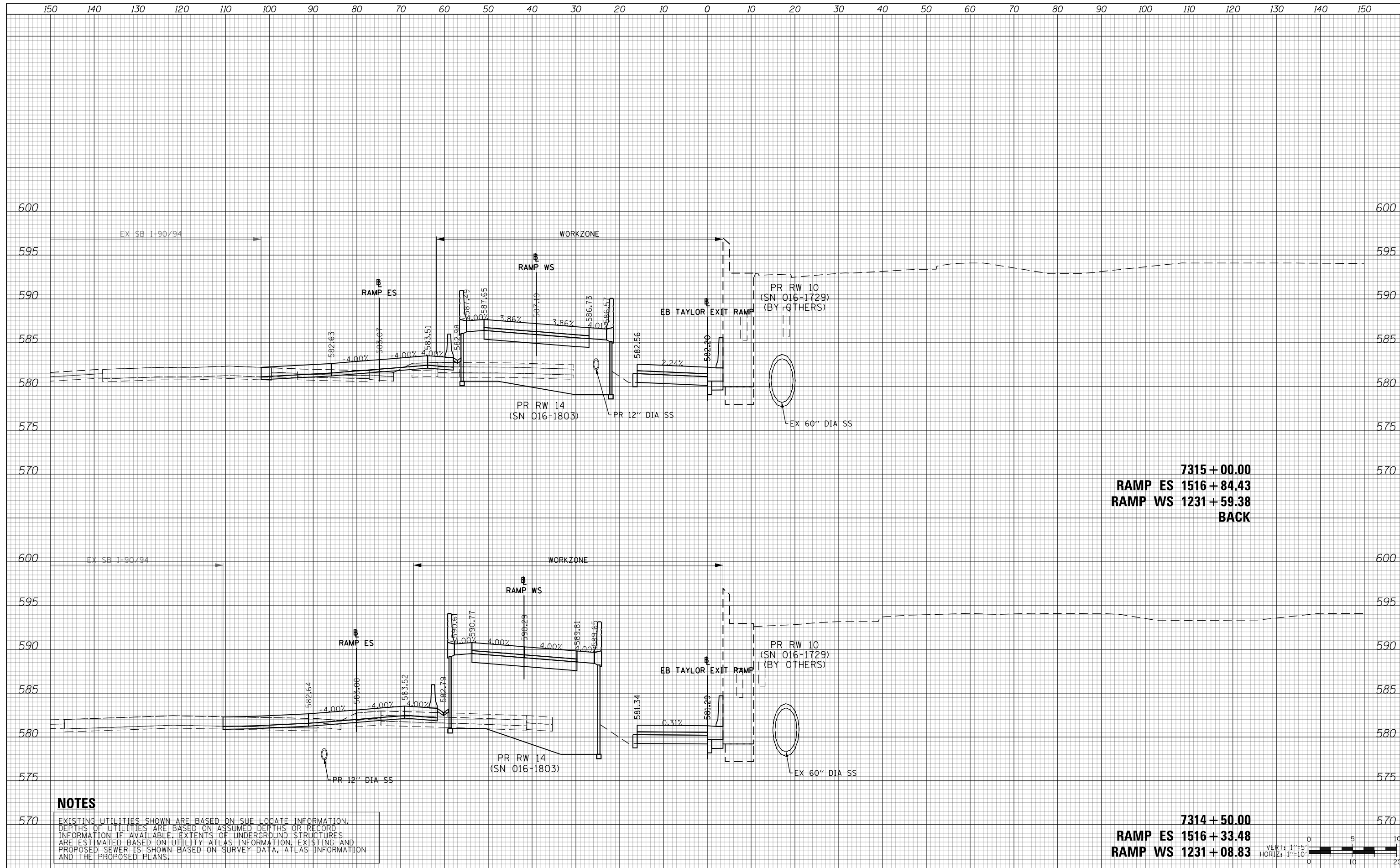
**STATE OF ILLINOIS
DEPARTMENT OF TRANSPORTATION**

CROSS SECTIONS			
EB TAYLOR EXIT RAMP - STAGE 3			
SCALE: 10'H 5'V	SHEET 17	OF 39 SHEETS	STA. 7313+50.00 TO STA. 7314+00.00

F.A.I. RTE.	SECTION	COUNTY	TOTAL SHEETS	SHEET NO.
90/94/290	2014-013R&B-R	COOK	1972	1226
CONTRACT NO. 60X93				
ILLINOIS FED. AID PROJECT				

DATE	
BY	
SURVEYED	
PLOTTED	
TEMPLATE	
AREAS	
CHECKED	
NO.	

DATE	
BY	
SURVEYED	
PLOTTED	
TEMPLATE	
AREAS	
CHECKED	
NO.	

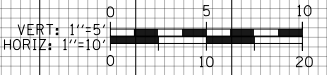


7315 + 00.00
RAMP ES 1516 + 84.43
RAMP WS 1231 + 59.38
BACK

7314 + 50.00
RAMP ES 1516 + 33.48
RAMP WS 1231 + 08.83

NOTES

EXISTING UTILITIES SHOWN ARE BASED ON SUE LOCATE INFORMATION. DEPTHS OF UTILITIES ARE BASED ON ASSUMED DEPTHS OR RECORD INFORMATION IF AVAILABLE. EXTENTS OF UNDERGROUND STRUCTURES ARE ESTIMATED BASED ON UTILITY ATLAS INFORMATION, EXISTING AND PROPOSED SEWER IS SHOWN BASED ON SURVEY DATA, ATLAS INFORMATION AND THE PROPOSED PLANS.



D:\60\93-SHT-XS-TAY-EB-Phase-3.dgn	DESIGNED - MSB	REVISED -
USER NAME = msbilliot	DRAWN - MSB	REVISED -
PLOT SCALE = 20.0000' / in.	CHECKED - MJL	REVISED -
PLOT DATE = 7/31/2018	DATE - 7/30/2018	REVISED -

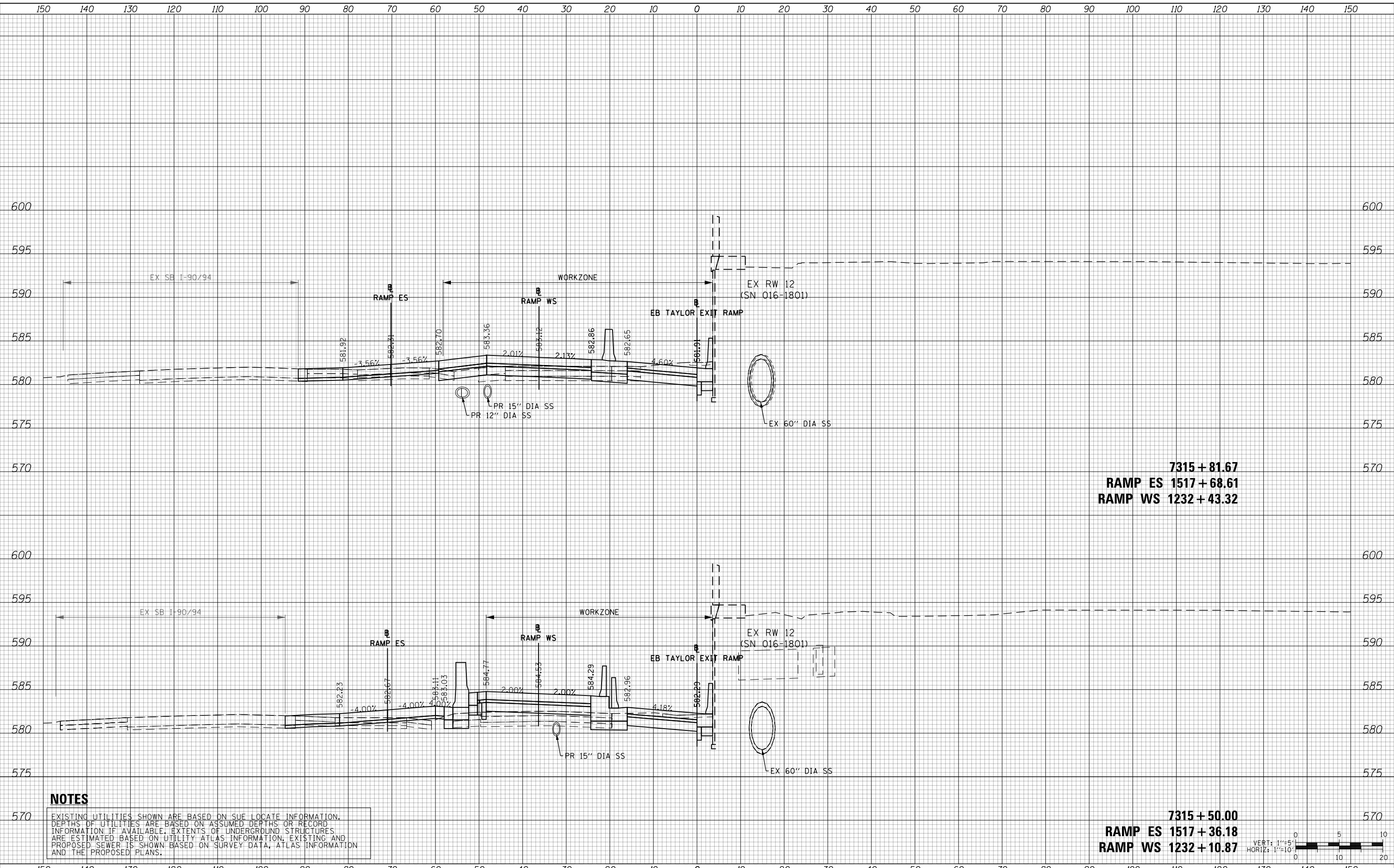
**STATE OF ILLINOIS
DEPARTMENT OF TRANSPORTATION**

CROSS SECTIONS			
EB TAYLOR EXIT RAMP - STAGE 3			
SCALE: 10:H 5:V	SHEET 18	OF 39 SHEETS	STA. 7314+50.00 TO STA. 7315+00.00

F.A.I. RTE.	SECTION	COUNTY	TOTAL SHEETS	SHEET NO.
90/94/290	2014-013R&B-R	COOK	1972	1227
				CONTRACT NO. 60X93
ILLINOIS FED. AID PROJECT				

DATE	
BY	
SURVEYED	
PLOTTED	
TEMPLATE	
AREAS	
CHECKED	
FINAL SURVEY	
NOTE BOOK	
NO.	

DATE	
BY	
SURVEYED	
PLOTTED	
TEMPLATE	
AREAS	
CHECKED	
ORIGINAL SURVEY	
NOTE BOOK	
NO.	

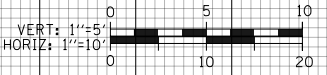


7315 + 81.67
RAMP ES 1517 + 68.61
RAMP WS 1232 + 43.32

7315 + 50.00
RAMP ES 1517 + 36.18
RAMP WS 1232 + 10.87

NOTES

EXISTING UTILITIES SHOWN ARE BASED ON SUE LOCATE INFORMATION. DEPTHS OF UTILITIES ARE BASED ON ASSUMED DEPTHS OR RECORD INFORMATION IF AVAILABLE. EXTENTS OF UNDERGROUND STRUCTURES ARE ESTIMATED BASED ON UTILITY ATLAS INFORMATION, EXISTING AND PROPOSED SEWER IS SHOWN BASED ON SURVEY DATA, ATLAS INFORMATION AND THE PROPOSED PLANS.



D:\60X93-SHT-XS-TAY-EB-Phase-3.dgn	DESIGNED - MSB	REVISED -
USER NAME = msbilliot	DRAWN - MSB	REVISED -
PLOT SCALE = 20.0000' / in.	CHECKED - MJL	REVISED -
PLOT DATE = 7/31/2018	DATE - 7/30/2018	REVISED -

STATE OF ILLINOIS
DEPARTMENT OF TRANSPORTATION

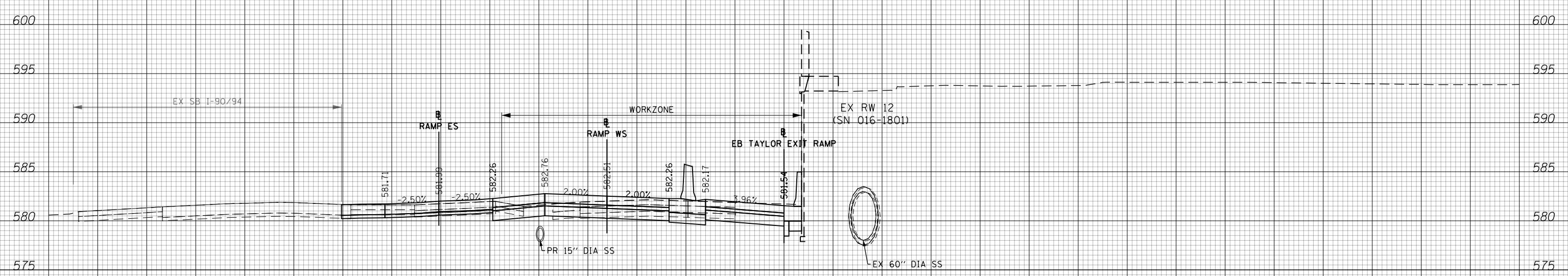
CROSS SECTIONS			
EB TAYLOR EXIT RAMP - STAGE 3			
SCALE: 10:H 5:V	SHEET 19	OF 39 SHEETS	STA. 7315+50.00 TO STA. 7315+81.67

F.A.I. RTE.	SECTION	COUNTY	TOTAL SHEETS	SHEET NO.
90/94/290	2014-013R&B-R	COOK	1972	1228
CONTRACT NO. 60X93				
ILLINOIS FED. AID PROJECT				

150 140 130 120 110 100 90 80 70 60 50 40 30 20 10 0 10 20 30 40 50 60 70 80 90 100 110 120 130 140 150

DATE	
BY	
SURVEYED	
PLOTTED	
TEMPLATE	
AREAS	
CHECKED	
FINAL SURVEY	
NOTE BOOK	
NO.	

DATE	
BY	
SURVEYED	
PLOTTED	
TEMPLATE	
AREAS	
CHECKED	
ORIGINAL SURVEY	
NOTE BOOK	
NO.	



NOTES

EXISTING UTILITIES SHOWN ARE BASED ON SUE LOCATE INFORMATION. DEPTHS OF UTILITIES ARE BASED ON ASSUMED DEPTHS OR RECORD INFORMATION IF AVAILABLE. EXTENTS OF UNDERGROUND STRUCTURES ARE ESTIMATED BASED ON UTILITY ATLAS INFORMATION, EXISTING AND PROPOSED SEWER IS SHOWN BASED ON SURVEY DATA, ATLAS INFORMATION AND THE PROPOSED PLANS.

7316 + 00.00
RAMP ES 1517 + 88.66
RAMP WS 1232 + 62.69

VERT: 1"=5'
 HORIZ: 1"=10'



D160X93-SHT-XS-TAY-EB-Phase-3.dgn	DESIGNED - MSB	REVISED -
USER NAME = msbilliot	DRAWN - MSB	REVISED -
PLOT SCALE = 20.0000' / in.	CHECKED - MJL	REVISED -
PLOT DATE = 7/31/2018	DATE - 7/30/2018	REVISED -

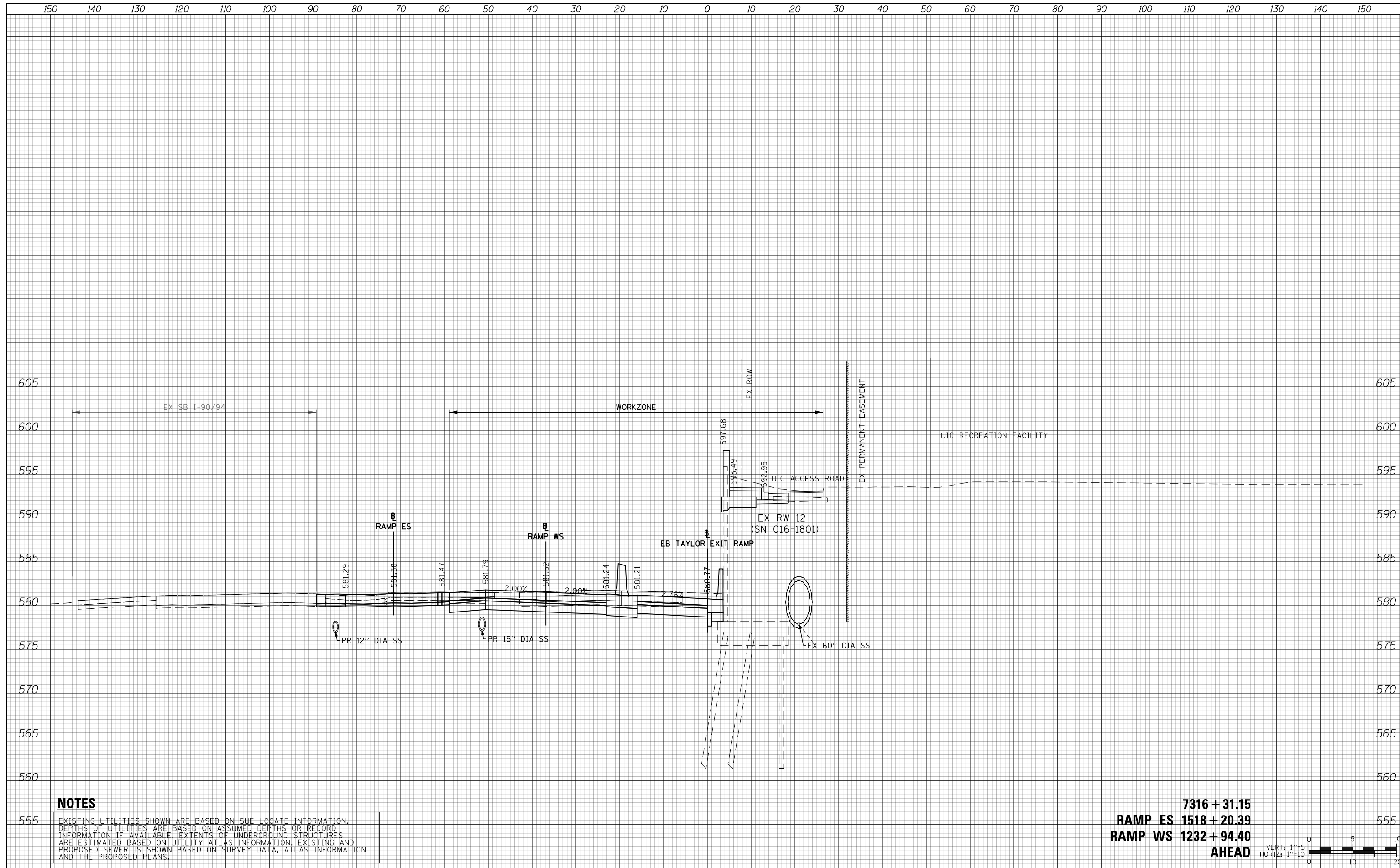
**STATE OF ILLINOIS
DEPARTMENT OF TRANSPORTATION**

CROSS SECTIONS			
EB TAYLOR EXIT RAMP - STAGE 3			
SCALE: 10'H 5:V	SHEET 20	OF 39 SHEETS	STA. 7316+00.00 TO STA. 7316+00.00

F.A.I. RTE.	SECTION	COUNTY	TOTAL SHEETS	SHEET NO.
90/94/290	2014-013R&B-R	COOK	1972	1229
CONTRACT NO. 60X93				
ILLINOIS FED. AID PROJECT				

DATE	
BY	
SURVEYED	
PLOTTED	
TEMPLATE	
AREAS	
CHECKED	
FINAL SURVEY	
NOTE BOOK	
NO.	

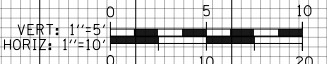
DATE	
BY	
SURVEYED	
PLOTTED	
TEMPLATE	
AREAS	
CHECKED	
ORIGINAL SURVEY	
NOTE BOOK	
NO.	



NOTES

EXISTING UTILITIES SHOWN ARE BASED ON SUE LOCATE INFORMATION. DEPTHS OF UTILITIES ARE BASED ON ASSUMED DEPTHS OR RECORD INFORMATION IF AVAILABLE. EXTENTS OF UNDERGROUND STRUCTURES ARE ESTIMATED BASED ON UTILITY ATLAS INFORMATION, EXISTING AND PROPOSED SEWER IS SHOWN BASED ON SURVEY DATA, ATLAS INFORMATION AND THE PROPOSED PLANS.

7316 + 31.15
RAMP ES 1518 + 20.39
RAMP WS 1232 + 94.40
AHEAD



D160X93-SHT-XS-TAY-EB-Phase-3.dgn	DESIGNED - MSB	REVISED -
USER NAME = msbilliot	DRAWN - MSB	REVISED -
PLOT SCALE = 20.0000' / in.	CHECKED - MJL	REVISED -
PLOT DATE = 7/31/2018	DATE - 7/30/2018	REVISED -

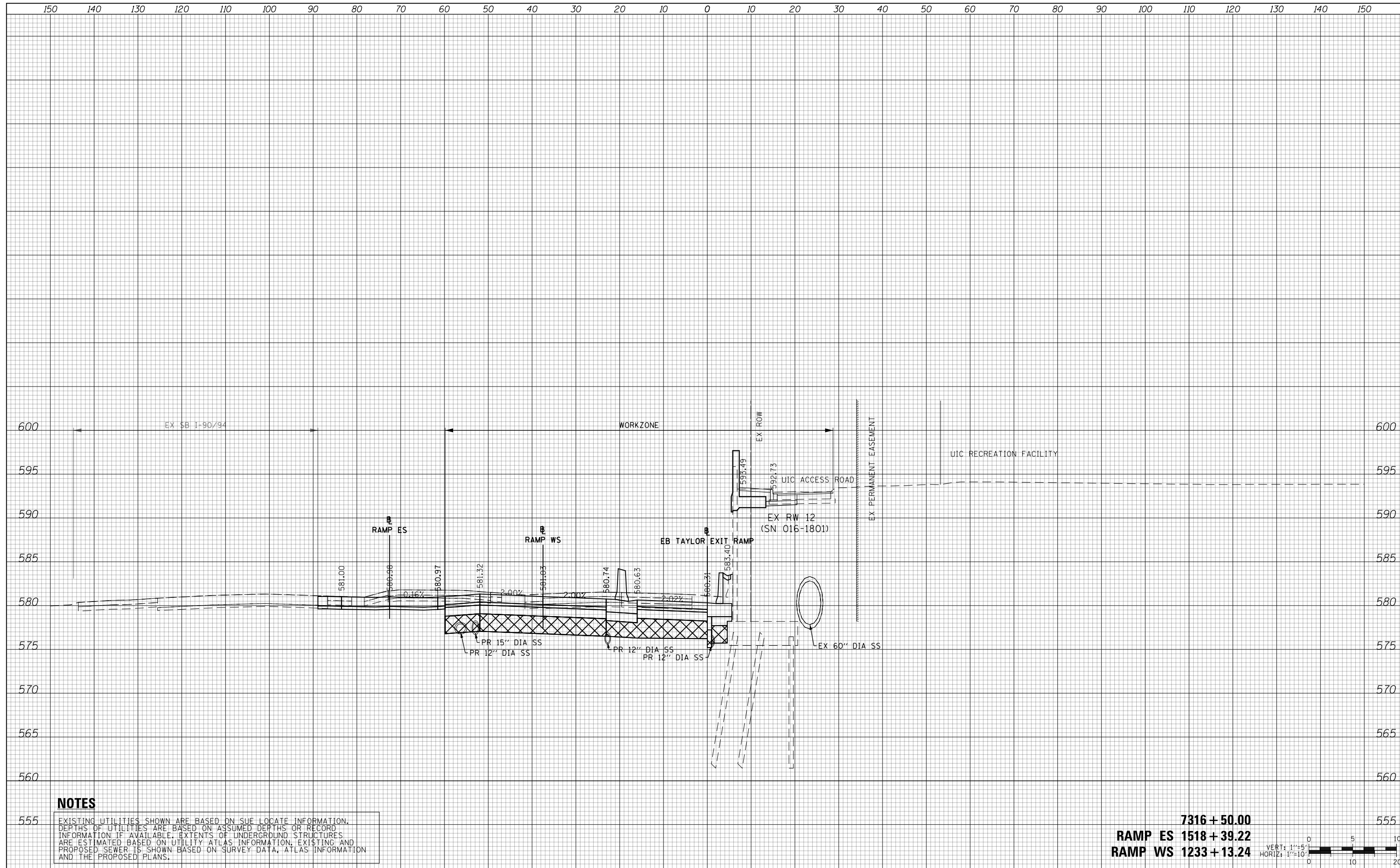
STATE OF ILLINOIS
DEPARTMENT OF TRANSPORTATION

CROSS SECTIONS			
EB TAYLOR EXIT RAMP - STAGE 3			
SCALE: 10'H 5'V	SHEET 21	OF 39 SHEETS	STA. 7316+31.15 TO STA. 7316+31.15

F.A.I. RTE.	SECTION	COUNTY	TOTAL SHEETS	SHEET NO.
90/94/290	2014-013R&B-R	COOK	1972	1230
CONTRACT NO. 60X93				
ILLINOIS FED. AID PROJECT				

DATE	
BY	
SURVEYED	
PLOTTED	
TEMPLATE	
AREAS	
CHECKED	
FINAL SURVEY	
NOTE BOOK	
NO.	

DATE	
BY	
SURVEYED	
PLOTTED	
TEMPLATE	
AREAS	
CHECKED	
ORIGINAL SURVEY	
NOTE BOOK	
NO.	



NOTES

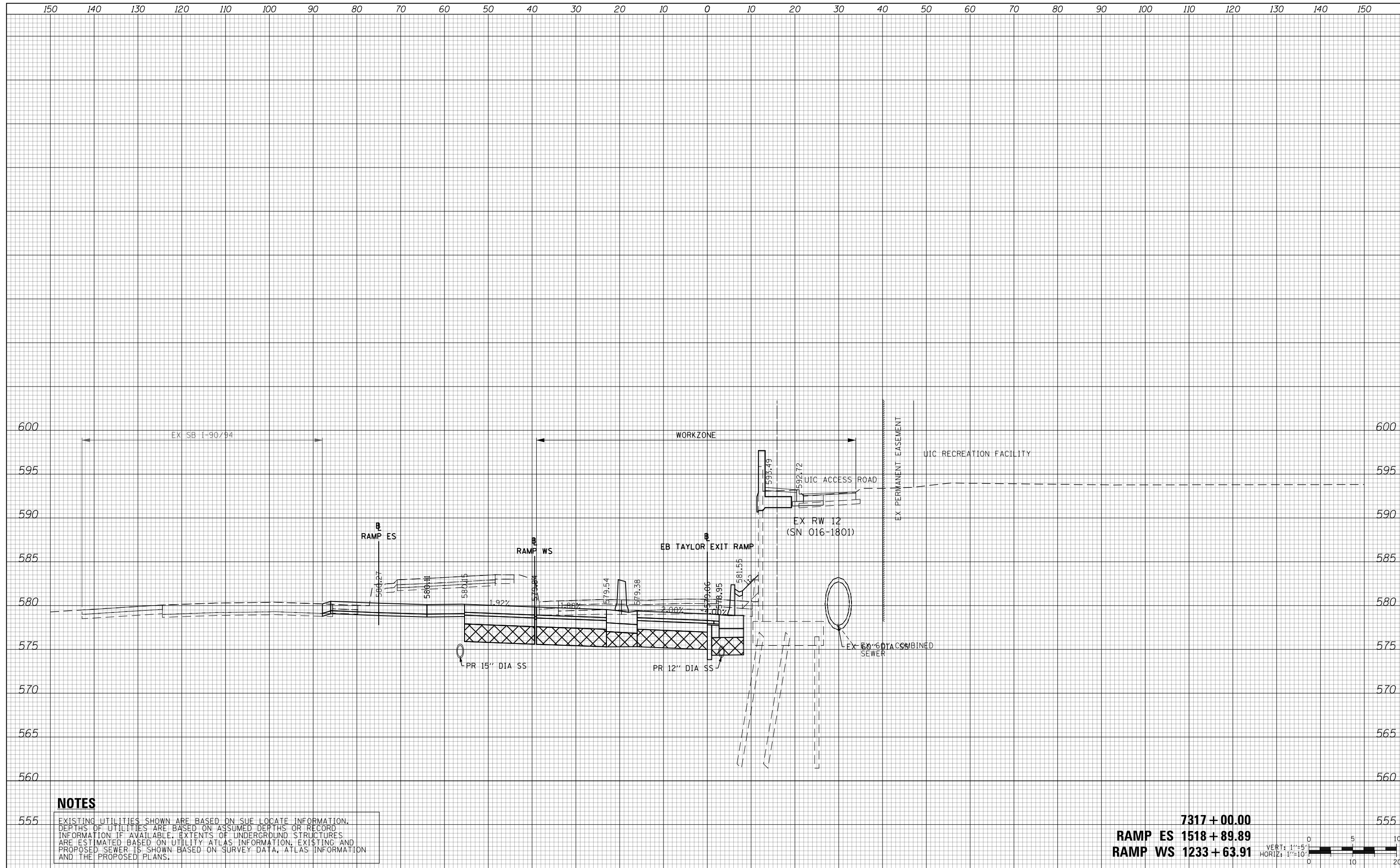
EXISTING UTILITIES SHOWN ARE BASED ON SUE LOCATE INFORMATION. DEPTHS OF UTILITIES ARE BASED ON ASSUMED DEPTHS OR RECORD INFORMATION IF AVAILABLE. EXTENTS OF UNDERGROUND STRUCTURES ARE ESTIMATED BASED ON UTILITY ATLAS INFORMATION, EXISTING AND PROPOSED SEWER IS SHOWN BASED ON SURVEY DATA, ATLAS INFORMATION AND THE PROPOSED PLANS.

7316 + 50.00
RAMP ES 1518 + 39.22
RAMP WS 1233 + 13.24

VERT: 1"=5'
 HORIZ: 1"=10'

DATE	
BY	
SURVEYED	
PLOTTED	
TEMPLATE	
AREAS	
CHECKED	
FINAL SURVEY	
NOTE BOOK	
NO.	

DATE	
BY	
SURVEYED	
PLOTTED	
TEMPLATE	
AREAS	
CHECKED	
ORIGINAL SURVEY	
NOTE BOOK	
NO.	

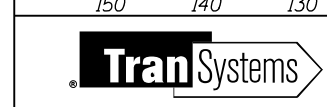


NOTES

EXISTING UTILITIES SHOWN ARE BASED ON SUE LOCATE INFORMATION. DEPTHS OF UTILITIES ARE BASED ON ASSUMED DEPTHS OR RECORD INFORMATION IF AVAILABLE. EXTENTS OF UNDERGROUND STRUCTURES ARE ESTIMATED BASED ON UTILITY ATLAS INFORMATION, EXISTING AND PROPOSED SEWER IS SHOWN BASED ON SURVEY DATA, ATLAS INFORMATION AND THE PROPOSED PLANS.

7317 + 00.00
RAMP ES 1518 + 89.89
RAMP WS 1233 + 63.91

VERT: 1"=5'
 HORIZ: 1"=10'



D160X93-SHT-XS-TAY-EB-Phase-3.dgn	DESIGNED - MSB	REVISED -
USER NAME = msbilliot	DRAWN - MSB	REVISED -
PLOT SCALE = 20.0000' / in.	CHECKED - MJL	REVISED -
PLOT DATE = 7/31/2018	DATE - 7/30/2018	REVISED -

**STATE OF ILLINOIS
DEPARTMENT OF TRANSPORTATION**

CROSS SECTIONS
EB TAYLOR EXIT RAMP - STAGE 3

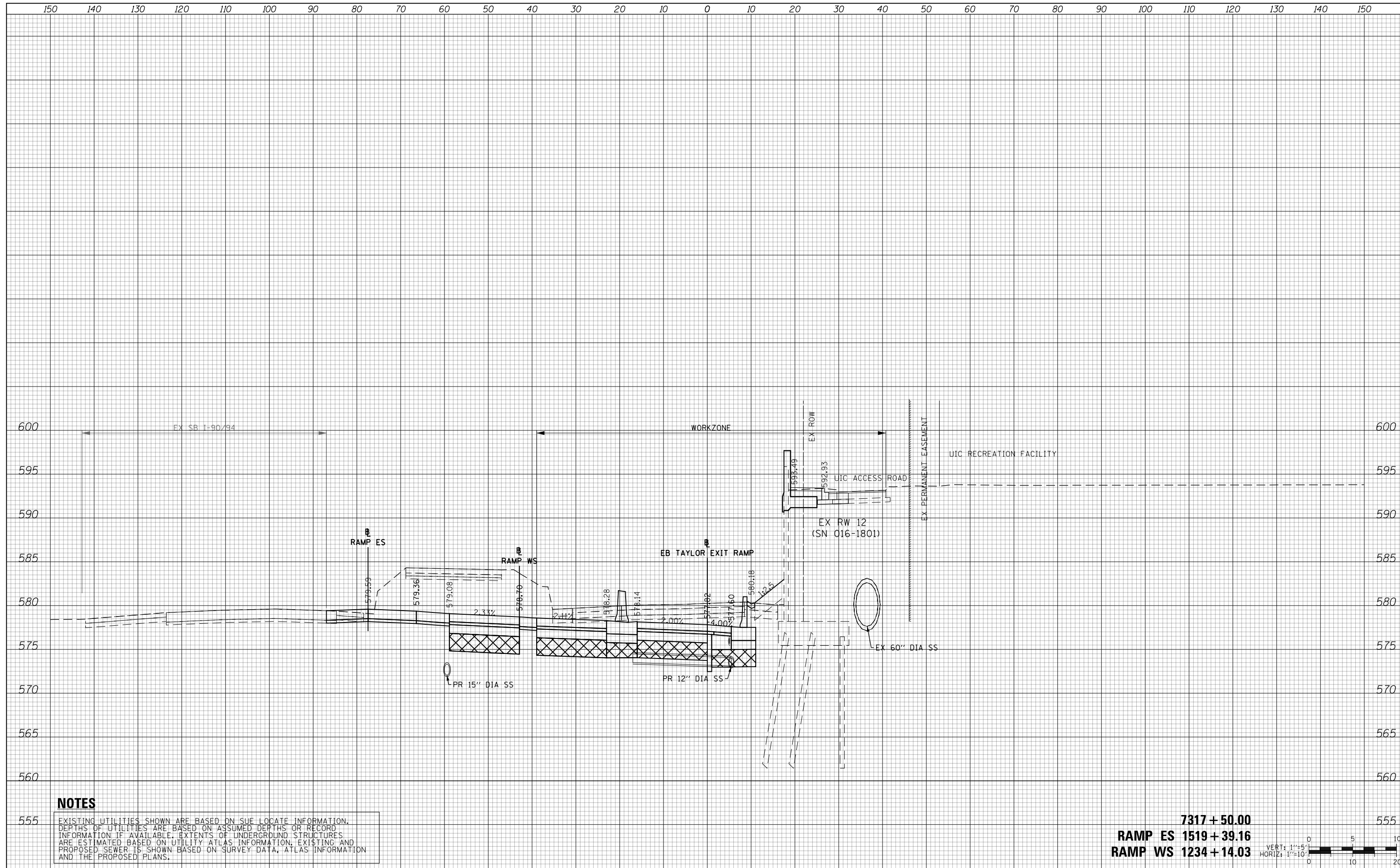
SCALE: 10:H 5:V SHEET 23 OF 39 SHEETS STA. 7317+00.00 TO STA. 7317+00.00

F.A.I. RTE.	SECTION	COUNTY	TOTAL SHEETS	SHEET NO.
90/94/290	2014-013R&B-R	COOK	1972	1232
CONTRACT NO. 60X93				

ILLINOIS FED. AID PROJECT

DATE	
BY	
SURVEYED	
PLOTTED	
TEMPLATE	
AREAS	
CHECKED	
FINAL SURVEY	
NOTE BOOK	
NO.	

DATE	
BY	
SURVEYED	
PLOTTED	
TEMPLATE	
AREAS	
CHECKED	
ORIGINAL SURVEY	
NOTE BOOK	
NO.	



NOTES

EXISTING UTILITIES SHOWN ARE BASED ON SUE LOCATE INFORMATION. DEPTHS OF UTILITIES ARE BASED ON ASSUMED DEPTHS OR RECORD INFORMATION IF AVAILABLE. EXTENTS OF UNDERGROUND STRUCTURES ARE ESTIMATED BASED ON UTILITY ATLAS INFORMATION, EXISTING AND PROPOSED SEWER IS SHOWN BASED ON SURVEY DATA, ATLAS INFORMATION AND THE PROPOSED PLANS.

7317 + 50.00
RAMP ES 1519 + 39.16
RAMP WS 1234 + 14.03

VERT: 1"=5'
 HORIZ: 1"=10'



D160X93-SHT-XS-TAY-EB-Phase-3.dgn	DESIGNED - MSB	REVISED -
USER NAME = msbilliot	DRAWN - MSB	REVISED -
PLOT SCALE = 20.0000' / in.	CHECKED - MJL	REVISED -
PLOT DATE = 7/31/2018	DATE - 7/30/2018	REVISED -

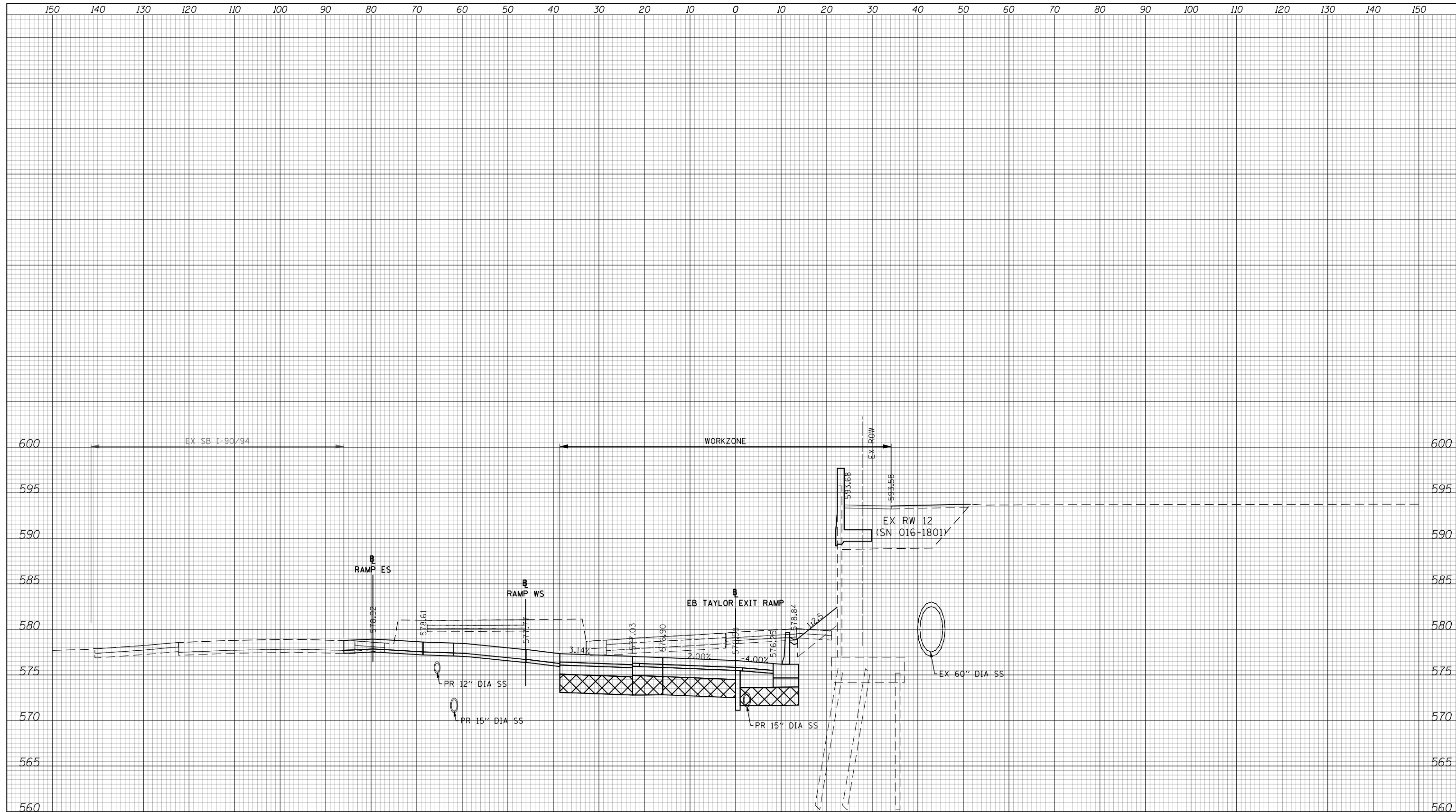
**STATE OF ILLINOIS
DEPARTMENT OF TRANSPORTATION**

CROSS SECTIONS			
EB TAYLOR EXIT RAMP - STAGE 3			
SCALE: 10'H 5'V	SHEET 24	OF 39 SHEETS	STA. 7317+50.00 TO STA. 7317+50.00

F.A.I. RTE.	SECTION	COUNTY	TOTAL SHEETS	SHEET NO.
90/94/290	2014-013R&B-R	COOK	1972	1233
CONTRACT NO. 60X93				
ILLINOIS FED. AID PROJECT				

DATE	
BY	
SURVEYED	
PLOTTED	
TEMPLATE	
AREAS	
CHECKED	
FINAL SURVEY	
NOTE BOOK	
NO.	

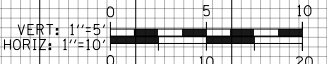
DATE	
BY	
SURVEYED	
PLOTTED	
TEMPLATE	
AREAS	
CHECKED	
ORIGINAL SURVEY	
NOTE BOOK	
NO.	



NOTES

EXISTING UTILITIES SHOWN ARE BASED ON SUE LOCATE INFORMATION. DEPTHS OF UTILITIES ARE BASED ON ASSUMED DEPTHS OR RECORD INFORMATION IF AVAILABLE. EXTENTS OF UNDERGROUND STRUCTURES ARE ESTIMATED BASED ON UTILITY ATLAS INFORMATION, EXISTING AND PROPOSED SEWER IS SHOWN BASED ON SURVEY DATA, ATLAS INFORMATION AND THE PROPOSED PLANS.

7318 + 00.00
RAMP ES 1519 + 89.95
RAMP WS 1234 + 64.40
AHEAD



D160X93-SHT-XS-TAY-EB-Phase-3.dgn	DESIGNED - MSB	REVISED -
USER NAME = msbilliot	DRAWN - MSB	REVISED -
PLOT SCALE = 20.0000' / in.	CHECKED - MJL	REVISED -
PLOT DATE = 7/31/2018	DATE - 7/30/2018	REVISED -

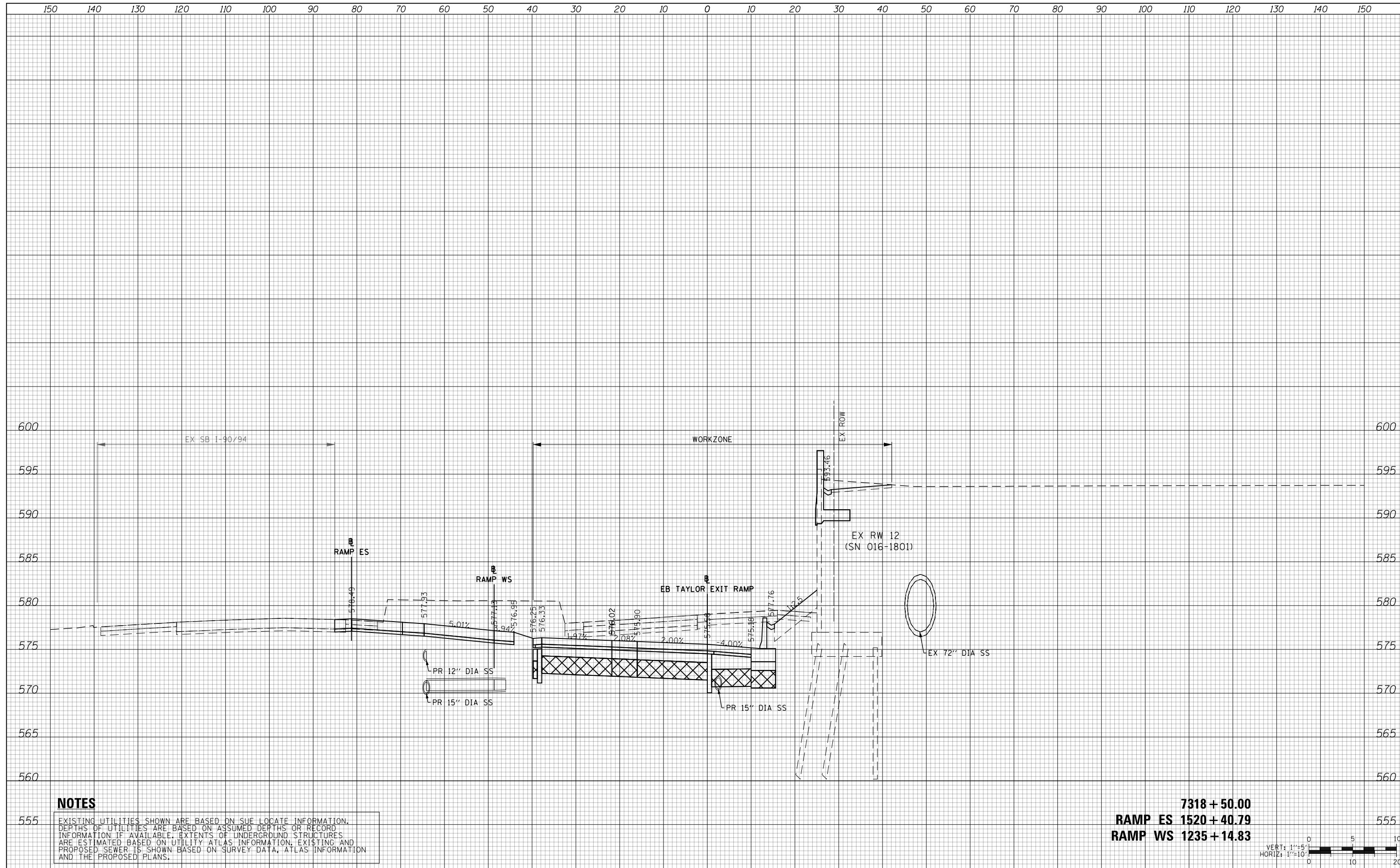
STATE OF ILLINOIS
DEPARTMENT OF TRANSPORTATION

CROSS SECTIONS			
EB TAYLOR EXIT RAMP - STAGE 3			
SCALE: 10:H 5:V	SHEET 25	OF 39 SHEETS	STA. 7318+00.00 TO STA. 7318+00.00

F.A.I. RTE.	SECTION	COUNTY	TOTAL SHEETS	SHEET NO.
90/94/290	2014-013R&B-R	COOK	1972	1234
CONTRACT NO. 60X93				
ILLINOIS FED. AID PROJECT				

DATE	
BY	
SURVEYED	
PLOTTED	
TEMPLATE	
AREAS	
CHECKED	
FINAL SURVEY	
NOTE BOOK	
NO.	

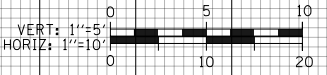
DATE	
BY	
SURVEYED	
PLOTTED	
TEMPLATE	
AREAS	
CHECKED	
ORIGINAL SURVEY	
NOTE BOOK	
NO.	



NOTES

EXISTING UTILITIES SHOWN ARE BASED ON SUE LOCATE INFORMATION. DEPTHS OF UTILITIES ARE BASED ON ASSUMED DEPTHS OR RECORD INFORMATION IF AVAILABLE. EXTENTS OF UNDERGROUND STRUCTURES ARE ESTIMATED BASED ON UTILITY ATLAS INFORMATION, EXISTING AND PROPOSED SEWER IS SHOWN BASED ON SURVEY DATA, ATLAS INFORMATION AND THE PROPOSED PLANS.

7318 + 50.00
RAMP ES 1520 + 40.79
RAMP WS 1235 + 14.83



D:\160X93-SHT-XS-TAY-EB-Phase-3.dgn	DESIGNED - MSB	REVISED -
USER NAME = msbilliot	DRAWN - MSB	REVISED -
PLOT SCALE = 20.0000' / in.	CHECKED - MJL	REVISED -
PLOT DATE = 7/31/2018	DATE - 7/30/2018	REVISED -

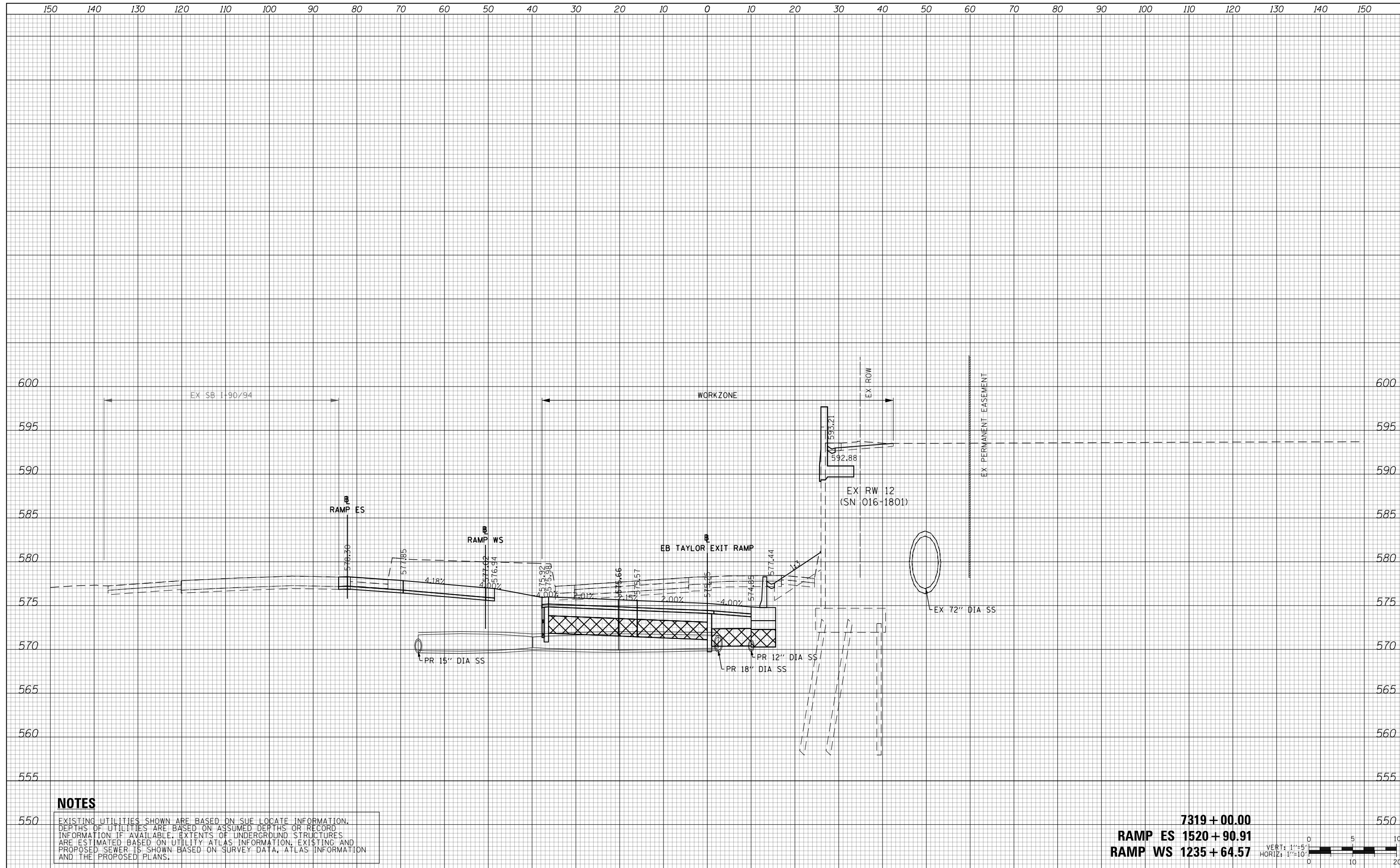
STATE OF ILLINOIS
DEPARTMENT OF TRANSPORTATION

CROSS SECTIONS			
EB TAYLOR EXIT RAMP - STAGE 3			
SCALE: 10:H 5:V	SHEET 26	OF 39 SHEETS	STA. 7318+50.00 TO STA. 7318+50.00

F.A.I. RTE.	SECTION	COUNTY	TOTAL SHEETS	SHEET NO.
90/94/290	2014-013R&B-R	COOK	1972	1235
CONTRACT NO. 60X93				
ILLINOIS FED. AID PROJECT				

DATE	
BY	
SURVEYED	
PLOTTED	
TEMPLATE	
AREAS	
CHECKED	
FINAL SURVEY	
NOTE BOOK	
NO.	

DATE	
BY	
SURVEYED	
PLOTTED	
TEMPLATE	
AREAS	
CHECKED	
ORIGINAL SURVEY	
NOTE BOOK	
NO.	



NOTES

EXISTING UTILITIES SHOWN ARE BASED ON SUE LOCATE INFORMATION. DEPTHS OF UTILITIES ARE BASED ON ASSUMED DEPTHS OR RECORD INFORMATION IF AVAILABLE. EXTENTS OF UNDERGROUND STRUCTURES ARE ESTIMATED BASED ON UTILITY ATLAS INFORMATION, EXISTING AND PROPOSED SEWER IS SHOWN BASED ON SURVEY DATA, ATLAS INFORMATION AND THE PROPOSED PLANS.

7319 + 00.00
RAMP ES 1520 + 90.91
RAMP WS 1235 + 64.57

VERT: 1"=5'
 HORIZ: 1"=10'



D160X93-SHT-XS-TAY-EB-Phase-3.dgn	DESIGNED - MSB	REVISED -
USER NAME = msbilliot	DRAWN - MSB	REVISED -
PLOT SCALE = 20.0000' / in.	CHECKED - MJL	REVISED -
PLOT DATE = 7/31/2018	DATE - 7/30/2018	REVISED -

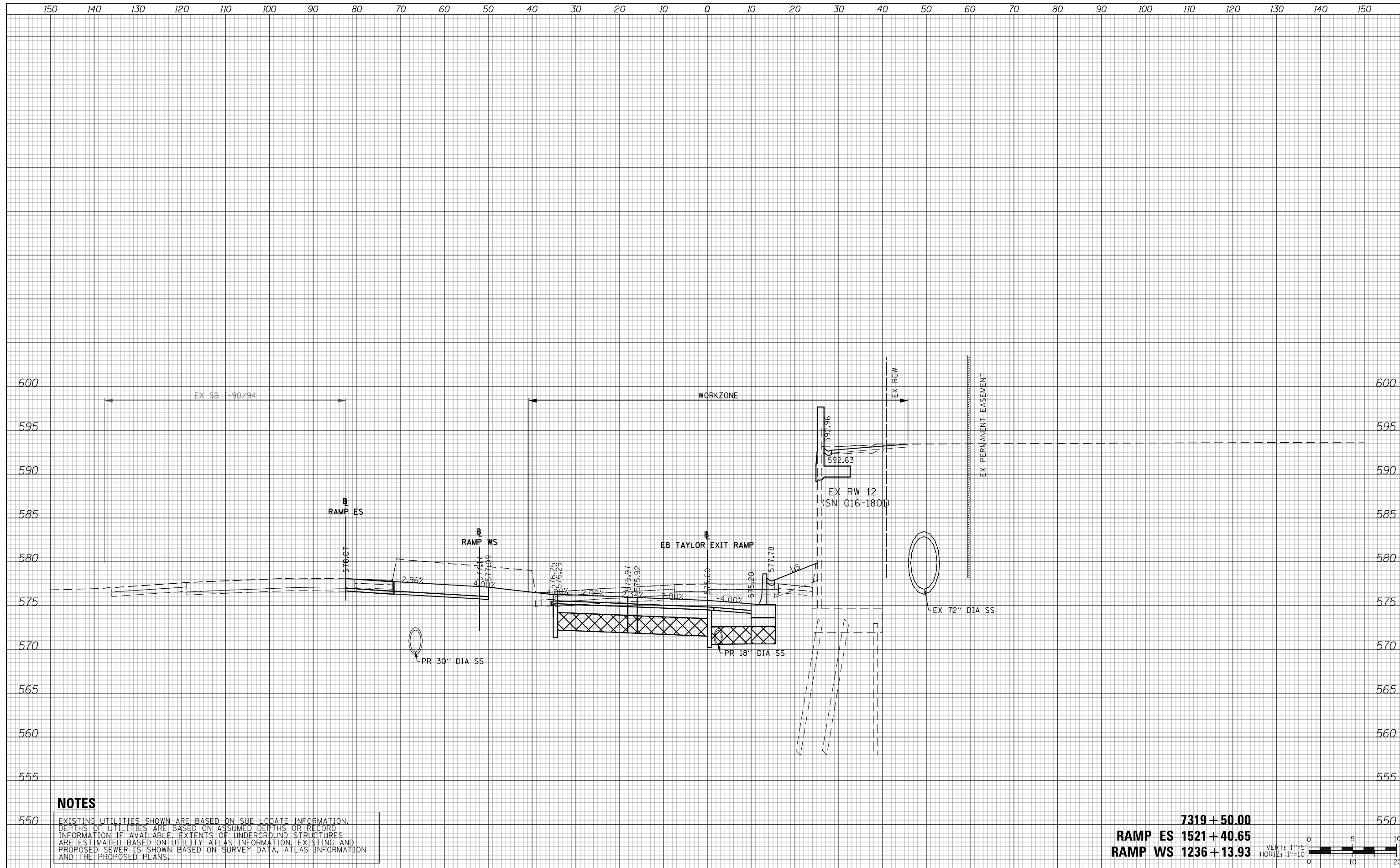
**STATE OF ILLINOIS
DEPARTMENT OF TRANSPORTATION**

CROSS SECTIONS			
EB TAYLOR EXIT RAMP - STAGE 3			
SCALE: 10:H 5:V	SHEET 27	OF 39 SHEETS	STA. 7319+00.00 TO STA. 7319+00.00

F.A.I. RTE.	SECTION	COUNTY	TOTAL SHEETS	SHEET NO.
90/94/290	2014-013R&B-R	COOK	1972	1236
CONTRACT NO. 60X93				
ILLINOIS FED. AID PROJECT				

DATE	
BY	
SURVEYED	
PLOTTED	
TEMPLATE	
AREAS	
CHECKED	
FINAL	
NO.	

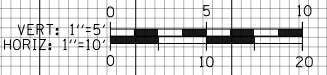
DATE	
BY	
SURVEYED	
PLOTTED	
TEMPLATE	
AREAS	
CHECKED	
ORIGINAL	
NO.	



NOTES

EXISTING UTILITIES SHOWN ARE BASED ON SUE LOCATE INFORMATION. DEPTHS OF UTILITIES ARE BASED ON ASSUMED DEPTHS OR RECORD INFORMATION IF AVAILABLE. EXTENTS OF UNDERGROUND STRUCTURES ARE ESTIMATED BASED ON UTILITY ATLAS INFORMATION, EXISTING AND PROPOSED SEWER IS SHOWN BASED ON SURVEY DATA, ATLAS INFORMATION AND THE PROPOSED PLANS.

7319 + 50.00
RAMP ES 1521 + 40.65
RAMP WS 1236 + 13.93



D160X93-SHT-XS-TAY-EB-Phase-3.dgn	DESIGNED - MSB	REVISED -
USER NAME = msbilliot	DRAWN - MSB	REVISED -
PLOT SCALE = 20.0000' / in.	CHECKED - MJL	REVISED -
PLOT DATE = 7/31/2018	DATE - 7/30/2018	REVISED -

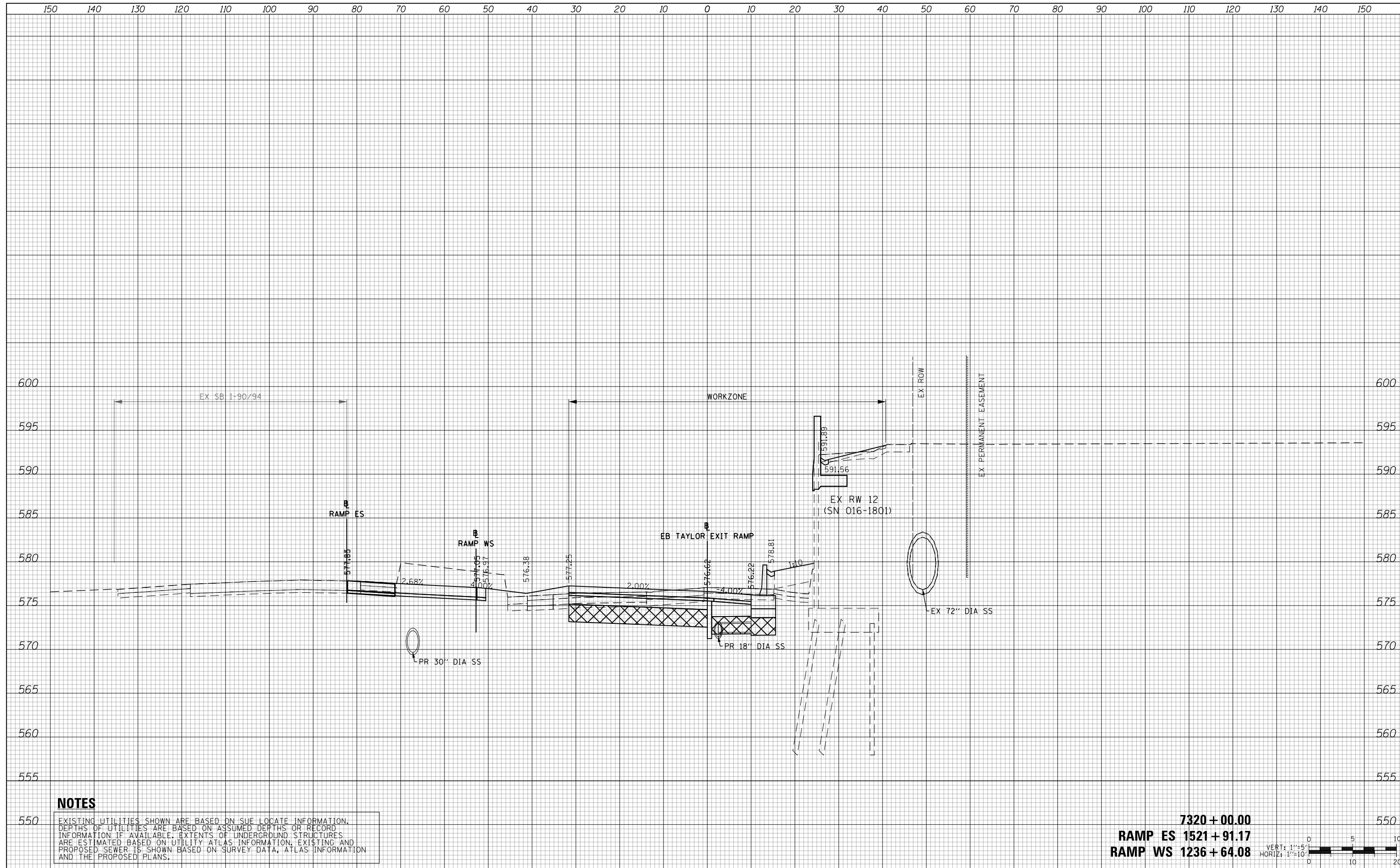
STATE OF ILLINOIS
DEPARTMENT OF TRANSPORTATION

CROSS SECTIONS			
EB TAYLOR EXIT RAMP - STAGE 3			
SCALE: 10:H 5:V	SHEET 28	OF 39 SHEETS	STA. 7319+50.00 TO STA. 7319+50.00

F.A.I. RTE.	SECTION	COUNTY	TOTAL SHEETS	SHEET NO.
90/94/290	2014-013R&B-R	COOK	1972	1237
CONTRACT NO. 60X93				
ILLINOIS FED. AID PROJECT				

DATE	
BY	
SURVEYED	
PLOTTED	
TEMPLATE	
AREAS	
CHECKED	
FINAL SURVEY	
NOTE BOOK	
NO.	

DATE	
BY	
SURVEYED	
PLOTTED	
TEMPLATE	
AREAS	
CHECKED	
ORIGINAL SURVEY	
NOTE BOOK	
NO.	



NOTES

EXISTING UTILITIES SHOWN ARE BASED ON SUE LOCATE INFORMATION. DEPTHS OF UTILITIES ARE BASED ON ASSUMED DEPTHS OR RECORD INFORMATION IF AVAILABLE. EXTENTS OF UNDERGROUND STRUCTURES ARE ESTIMATED BASED ON UTILITY ATLAS INFORMATION, EXISTING AND PROPOSED SEWER IS SHOWN BASED ON SURVEY DATA, ATLAS INFORMATION AND THE PROPOSED PLANS.

7320 + 00.00
RAMP ES 1521 + 91.17
RAMP WS 1236 + 64.08

VERT: 1"=5'
 HORIZ: 1"=10'



D160X93-SHT-XS-TAY-EB-Phase-3.dgn	DESIGNED - MSB	REVISED -
USER NAME = msbilliot	DRAWN - MSB	REVISED -
PLOT SCALE = 20.0000' / in.	CHECKED - MJL	REVISED -
PLOT DATE = 7/31/2018	DATE - 7/30/2018	REVISED -

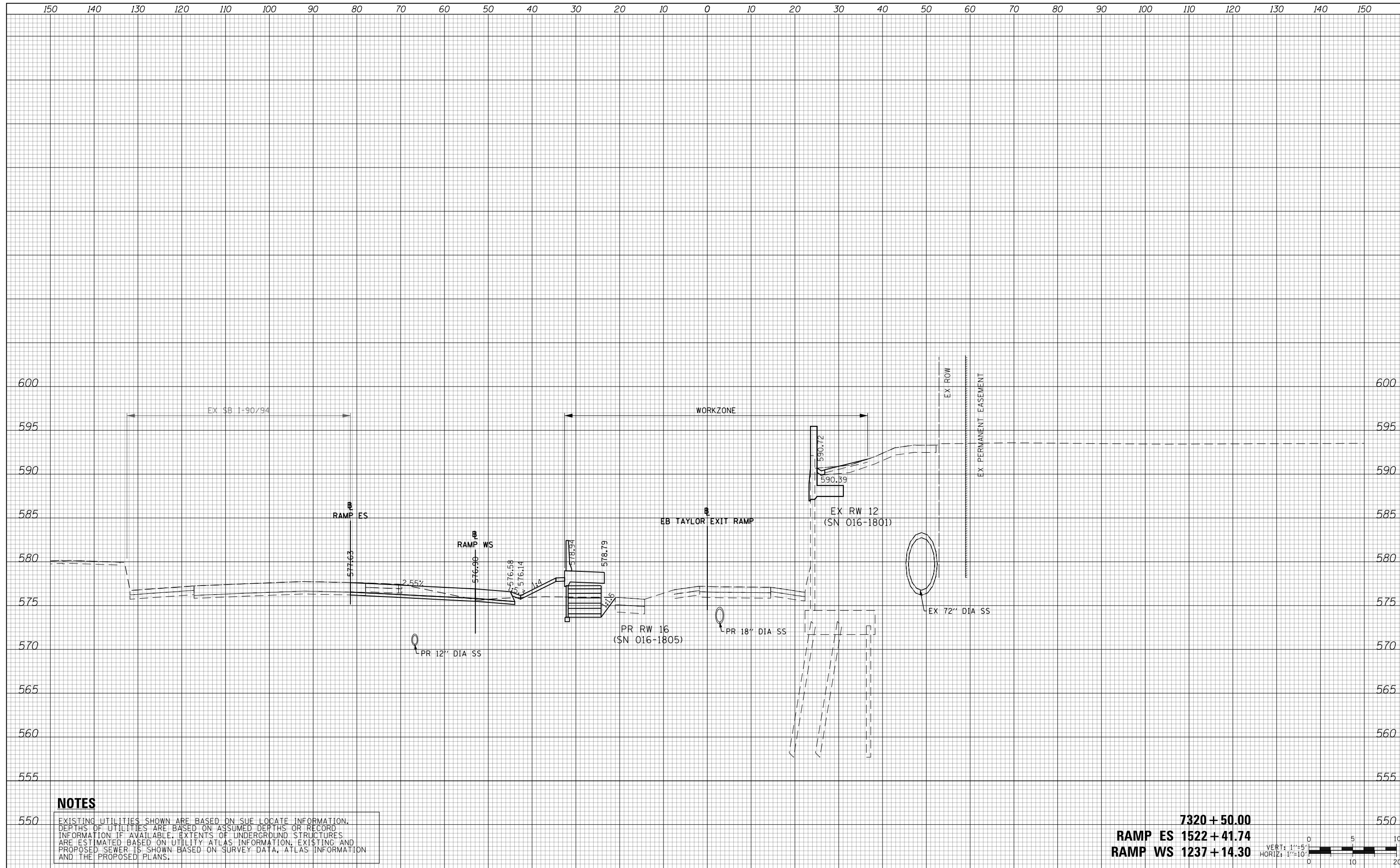
**STATE OF ILLINOIS
DEPARTMENT OF TRANSPORTATION**

CROSS SECTIONS			
EB TAYLOR EXIT RAMP - STAGE 3			
SCALE: 10:H 5:V	SHEET 29	OF 39 SHEETS	STA. 7320+00.00 TO STA. 7320+00.00

F.A.I. RTE.	SECTION	COUNTY	TOTAL SHEETS	SHEET NO.
90/94/290	2014-013R&B-R	COOK	1972	1238
CONTRACT NO. 60X93				
ILLINOIS FED. AID PROJECT				

DATE	
BY	
SURVEYED	
PLOTTED	
TEMPLATE	
AREAS	
CHECKED	
FINAL SURVEY	
NOTE BOOK	
NO.	

DATE	
BY	
SURVEYED	
PLOTTED	
TEMPLATE	
AREAS	
CHECKED	
ORIGINAL SURVEY	
NOTE BOOK	
NO.	



NOTES

EXISTING UTILITIES SHOWN ARE BASED ON SUE LOCATE INFORMATION. DEPTHS OF UTILITIES ARE BASED ON ASSUMED DEPTHS OR RECORD INFORMATION IF AVAILABLE. EXTENTS OF UNDERGROUND STRUCTURES ARE ESTIMATED BASED ON UTILITY ATLAS INFORMATION, EXISTING AND PROPOSED SEWER IS SHOWN BASED ON SURVEY DATA, ATLAS INFORMATION AND THE PROPOSED PLANS.



D160X93-SHT-XS-TAY-EB-Phase-3.dgn	DESIGNED - MSB	REVISED -
USER NAME = msbilliot	DRAWN - MSB	REVISED -
PLOT SCALE = 20.0000' / in.	CHECKED - MJL	REVISED -
PLOT DATE = 7/31/2018	DATE - 7/30/2018	REVISED -

**STATE OF ILLINOIS
DEPARTMENT OF TRANSPORTATION**

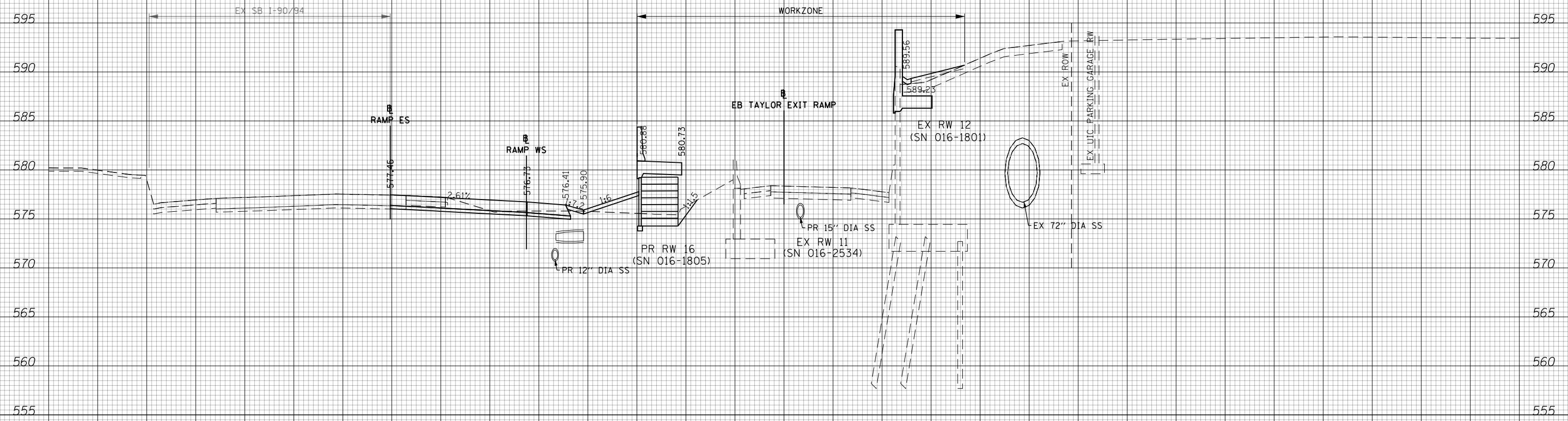
CROSS SECTIONS			
EB TAYLOR EXIT RAMP - STAGE 3			
SCALE: 10:H 5:V	SHEET 30	OF 39 SHEETS	STA. 7320+50.00 TO STA. 7320+50.00

F.A.I. RTE.	SECTION	COUNTY	TOTAL SHEETS	SHEET NO.
90/94/290	2014-013R&B-R	COOK	1972	1239
CONTRACT NO. 60X93				
ILLINOIS FED. AID PROJECT				

150 140 130 120 110 100 90 80 70 60 50 40 30 20 10 0 10 20 30 40 50 60 70 80 90 100 110 120 130 140 150

DATE	
BY	
FINAL SURVEY NO.	
SURVEYED PLOTTED AREAS CHECKED	
TEMPLATE AREAS CHECKED	

DATE	
BY	
ORIGINAL SURVEY NO.	
SURVEYED PLOTTED AREAS CHECKED	
TEMPLATE AREAS CHECKED	



NOTES

EXISTING UTILITIES SHOWN ARE BASED ON SUE LOCATE INFORMATION. DEPTHS OF UTILITIES ARE BASED ON ASSUMED DEPTHS OR RECORD INFORMATION IF AVAILABLE. EXTENTS OF UNDERGROUND STRUCTURES ARE ESTIMATED BASED ON UTILITY ATLAS INFORMATION, EXISTING AND PROPOSED SEWER IS SHOWN BASED ON SURVEY DATA, ATLAS INFORMATION AND THE PROPOSED PLANS.

7321 + 00.00
RAMP ES 1522 + 92.25
RAMP WS 1237 + 64.57

VERT: 1"=5'
 HORIZ: 1"=10'



D160X93-SHT-XS-TAY-EB-Phase-3.dgn	DESIGNED - MSB	REVISED -
USER NAME = msbilliot	DRAWN - MSB	REVISED -
PLOT SCALE = 20.0000' / in.	CHECKED - MJL	REVISED -
PLOT DATE = 7/31/2018	DATE - 7/30/2018	REVISED -

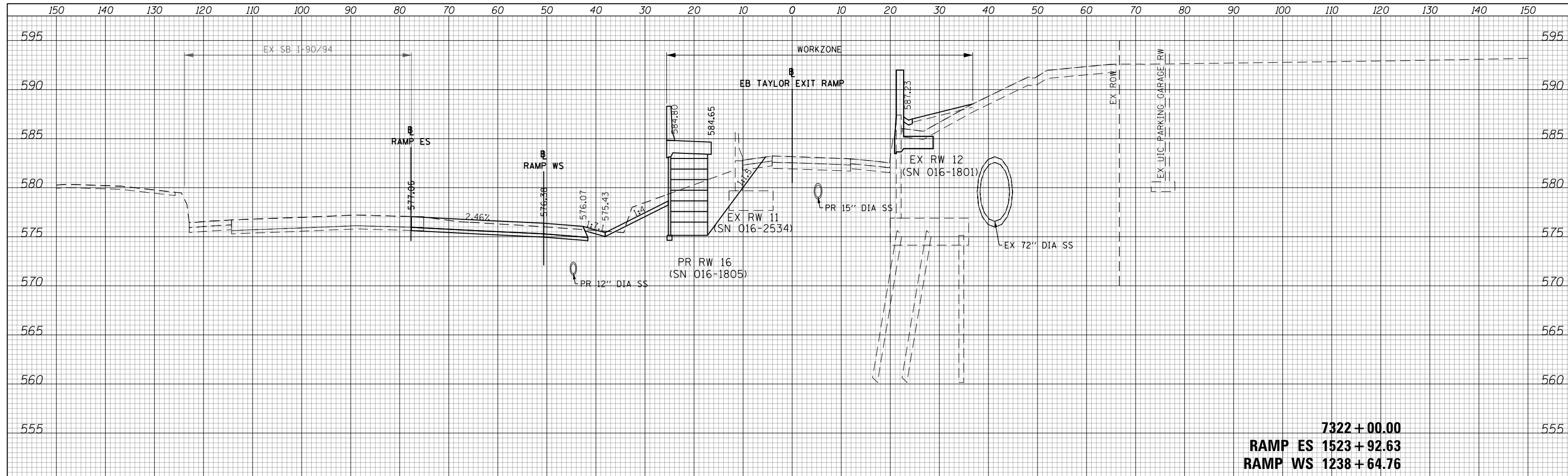
**STATE OF ILLINOIS
DEPARTMENT OF TRANSPORTATION**

CROSS SECTIONS			
EB TAYLOR EXIT RAMP - STAGE 3			
SCALE: 10:H 5:V	SHEET 31	OF 39 SHEETS	STA. 7321+00.00 TO STA. 7321+00.00

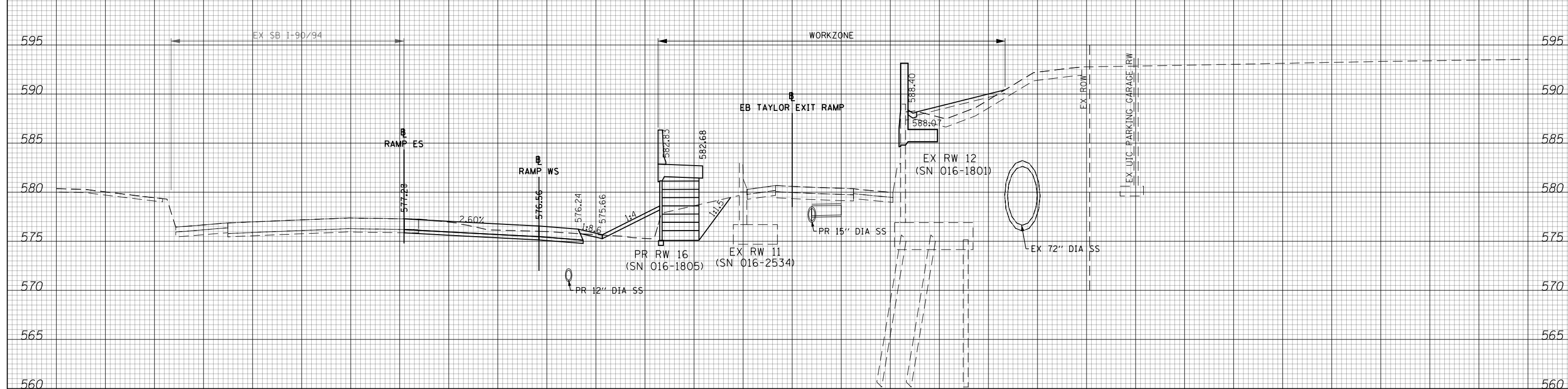
F.A.I. RTE.	SECTION	COUNTY	TOTAL SHEETS	SHEET NO.
90/94/290	2014-013R&B-R	COOK	1972	1240
			CONTRACT NO. 60X93	
ILLINOIS FED. AID PROJECT				

DATE	
BY	
FINAL SURVEY	
SURVEYED	
PLOTTED	
TEMPLATE	
AREAS	
CHECKED	
NO.	

DATE	
BY	
ORIGINAL SURVEY	
SURVEYED	
PLOTTED	
TEMPLATE	
AREAS	
CHECKED	
NO.	



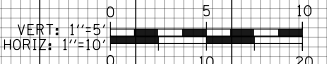
7322 + 00.00
RAMP ES 1523 + 92.63
RAMP WS 1238 + 64.76



7321 + 50.00
RAMP ES 1523 + 42.56
RAMP WS 1238 + 14.74

NOTES

EXISTING UTILITIES SHOWN ARE BASED ON SUE LOCATE INFORMATION. DEPTHS OF UTILITIES ARE BASED ON ASSUMED DEPTHS OR RECORD INFORMATION IF AVAILABLE. EXTENTS OF UNDERGROUND STRUCTURES ARE ESTIMATED BASED ON UTILITY ATLAS INFORMATION, EXISTING AND PROPOSED SEWER IS SHOWN BASED ON SURVEY DATA, ATLAS INFORMATION AND THE PROPOSED PLANS.



D160X93-SHT-XS-TAY-EB-Phase-3.dgn	DESIGNED - MSB	REVISED -
USER NAME = msbilliot	DRAWN - MSB	REVISED -
PLOT SCALE = 20.0000' / in.	CHECKED - MJL	REVISED -
PLOT DATE = 7/31/2018	DATE - 7/30/2018	REVISED -

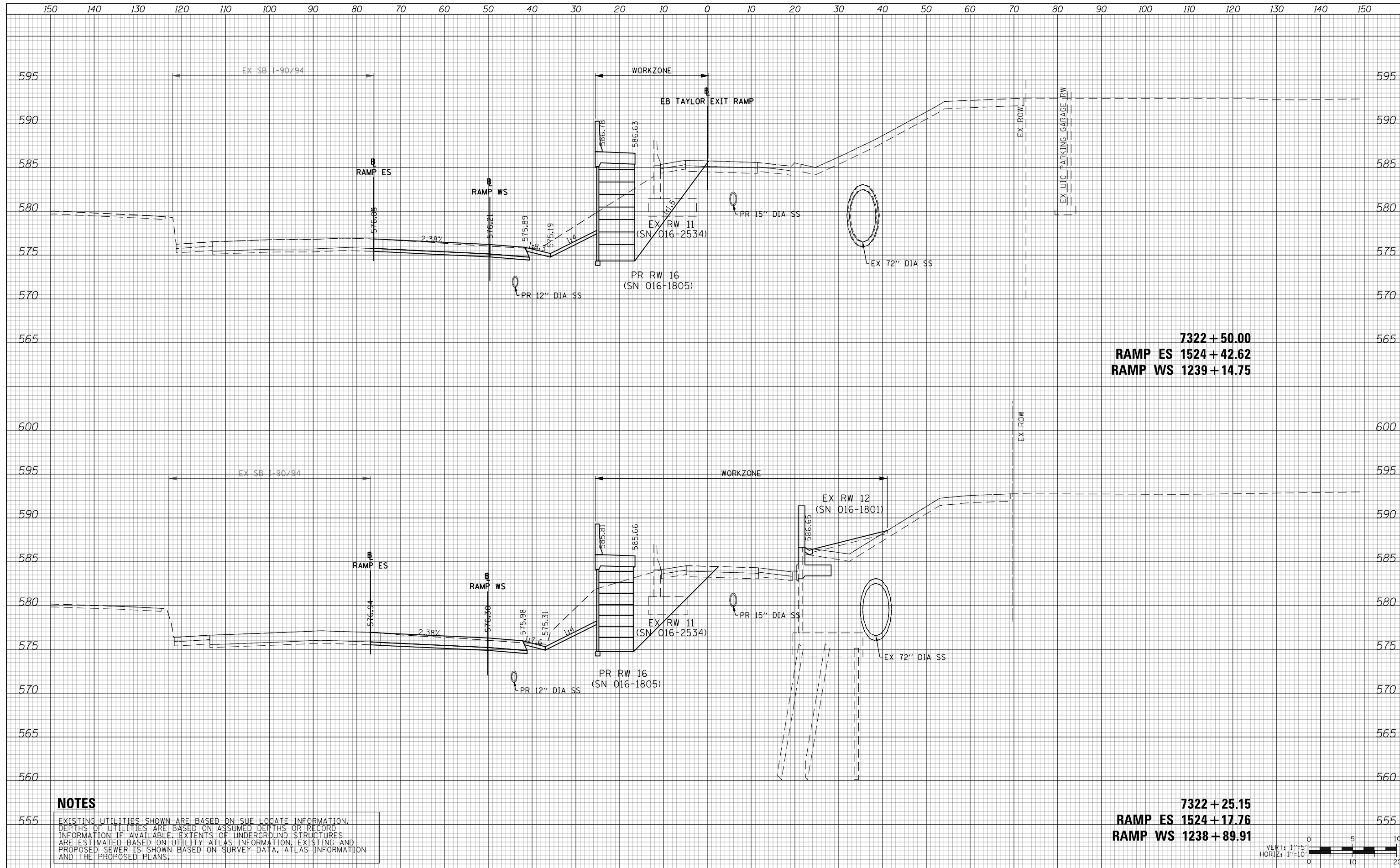
**STATE OF ILLINOIS
DEPARTMENT OF TRANSPORTATION**

CROSS SECTIONS			
EB TAYLOR EXIT RAMP - STAGE 3			
SCALE: 10'H 5'V	SHEET 32	OF 39 SHEETS	STA. 7321+50.00 TO STA. 7322+00.00

F.A.I. RTE.	SECTION	COUNTY	TOTAL SHEETS	SHEET NO.
90/94/290	2014-013R&B-R	COOK	1972	1241
				CONTRACT NO. 60X93
ILLINOIS FED. AID PROJECT				

DATE	
BY	
SURVEYED	
PLOTTED	
TEMPLATE	
AREAS	
CHECKED	
FINAL SURVEY	
NOTE BOOK	
NO.	

DATE	
BY	
SURVEYED	
PLOTTED	
TEMPLATE	
AREAS	
CHECKED	
ORIGINAL SURVEY	
NOTE BOOK	
NO.	



7322 + 50.00
RAMP ES 1524 + 42.62
RAMP WS 1239 + 14.75

7322 + 25.15
RAMP ES 1524 + 17.76
RAMP WS 1238 + 89.91

NOTES

EXISTING UTILITIES SHOWN ARE BASED ON SUE LOCATE INFORMATION. DEPTHS OF UTILITIES ARE BASED ON ASSUMED DEPTHS OR RECORD INFORMATION IF AVAILABLE. EXTENTS OF UNDERGROUND STRUCTURES ARE ESTIMATED BASED ON UTILITY ATLAS INFORMATION, EXISTING AND PROPOSED SEWER IS SHOWN BASED ON SURVEY DATA, ATLAS INFORMATION AND THE PROPOSED PLANS.



D:\60\93-SHT-XS-TAY-EB-Phase-3.dgn	DESIGNED - MSB	REVISED -
USER NAME = msbilliot	DRAWN - MSB	REVISED -
PLOT SCALE = 20.0000' / in.	CHECKED - MJL	REVISED -
PLOT DATE = 7/31/2018	DATE - 7/30/2018	REVISED -

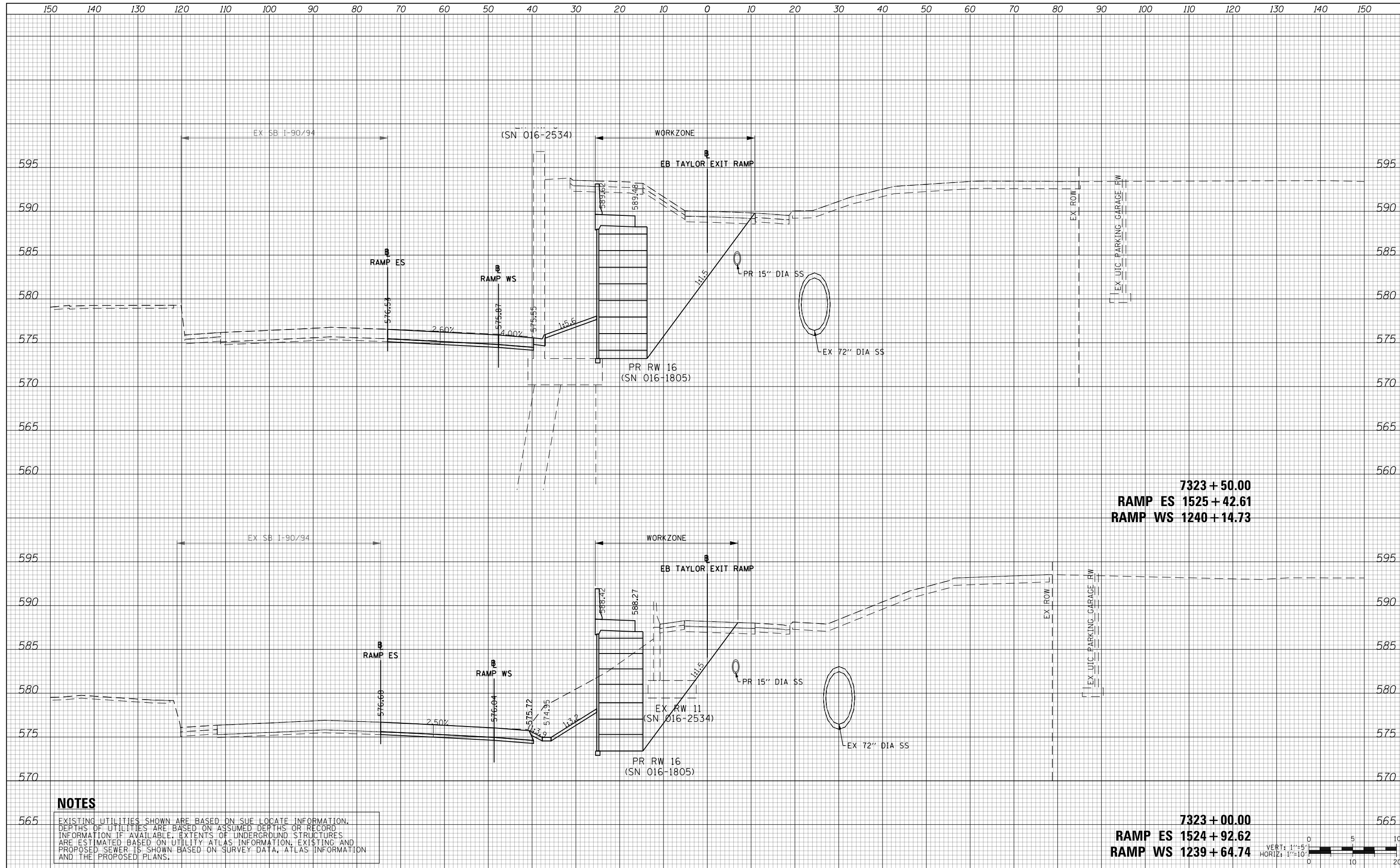
**STATE OF ILLINOIS
DEPARTMENT OF TRANSPORTATION**

CROSS SECTIONS			
EB TAYLOR EXIT RAMP - STAGE 3			
SCALE: 10:H 5:V	SHEET 33	OF 39 SHEETS	STA. 7322+25.15 TO STA. 7322+50.00

F.A.I. RTE.	SECTION	COUNTY	TOTAL SHEETS	SHEET NO.
90/94/290	2014-013R&B-R	COOK	1972	1242
				CONTRACT NO. 60X93
ILLINOIS FED. AID PROJECT				

DATE	
BY	
FINAL SURVEY	
SURVEYED	
PLOTTED	
TEMPLATE	
AREAS	
CHECKED	
NO.	

DATE	
BY	
ORIGINAL SURVEY	
SURVEYED	
PLOTTED	
TEMPLATE	
AREAS	
CHECKED	
NO.	

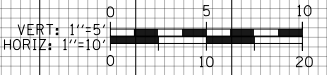


7323 + 50.00
RAMP ES 1525 + 42.61
RAMP WS 1240 + 14.73

7323 + 00.00
RAMP ES 1524 + 92.62
RAMP WS 1239 + 64.74

NOTES

EXISTING UTILITIES SHOWN ARE BASED ON SUE LOCATE INFORMATION. DEPTHS OF UTILITIES ARE BASED ON ASSUMED DEPTHS OR RECORD INFORMATION IF AVAILABLE. EXTENTS OF UNDERGROUND STRUCTURES ARE ESTIMATED BASED ON UTILITY ATLAS INFORMATION, EXISTING AND PROPOSED SEWER IS SHOWN BASED ON SURVEY DATA, ATLAS INFORMATION AND THE PROPOSED PLANS.



D:\60\93-SHT-XS-TAY-EB-Phase-3.dgn	DESIGNED - MSB	REVISED -
USER NAME = msbilliot	DRAWN - MSB	REVISED -
PLOT SCALE = 20.0000' / in.	CHECKED - MJL	REVISED -
PLOT DATE = 7/31/2018	DATE - 7/30/2018	REVISED -

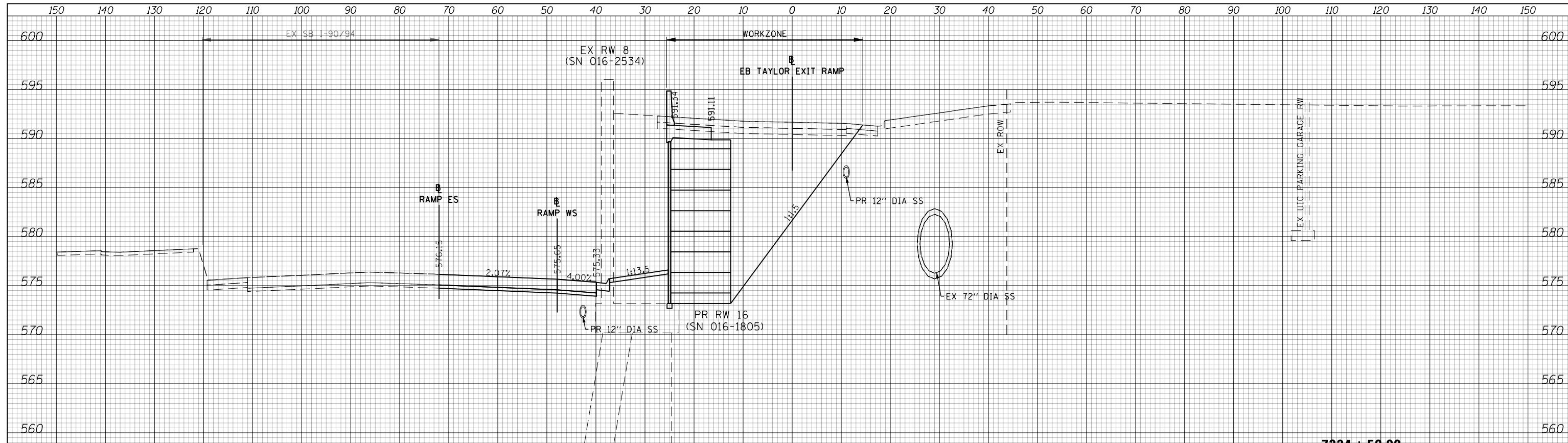
**STATE OF ILLINOIS
DEPARTMENT OF TRANSPORTATION**

CROSS SECTIONS			
EB TAYLOR EXIT RAMP - STAGE 3			
SCALE: 10:H 5:V	SHEET 34	OF 39 SHEETS	STA. 7323+00.00 TO STA. 7323+50.00

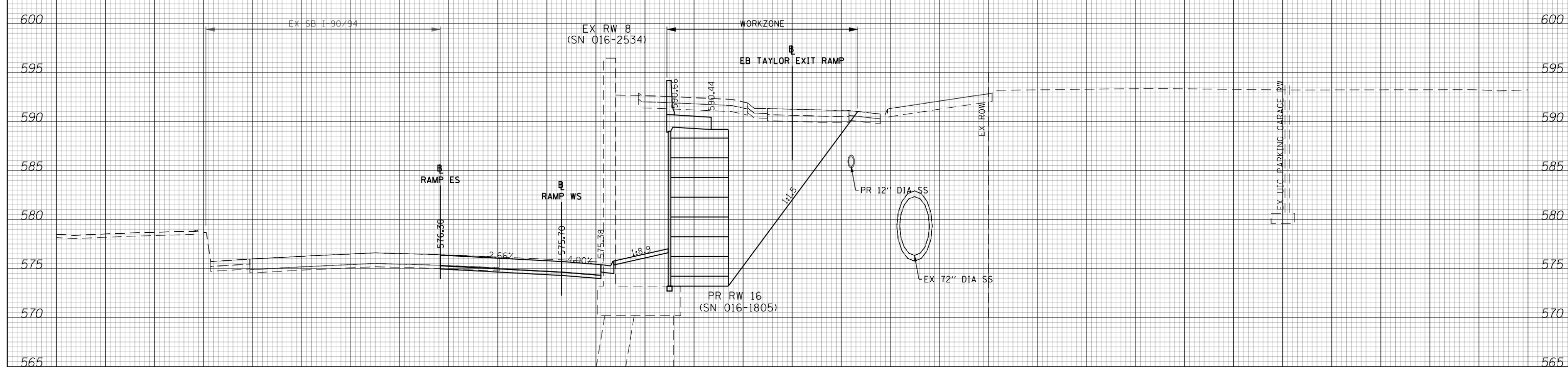
F.A.I. RTE.	SECTION	COUNTY	TOTAL SHEETS	SHEET NO.
90/94/290	2014-013R&B-R	COOK	1972	1243
CONTRACT NO. 60X93				
ILLINOIS FED. AID PROJECT				

DATE	
BY	
SURVEYED	
PLOTTED	
TEMPLATE	
AREAS	
CHECKED	
FINAL SURVEY	
NOTE BOOK	
NO.	

DATE	
BY	
SURVEYED	
PLOTTED	
TEMPLATE	
AREAS	
CHECKED	
ORIGINAL SURVEY	
NOTE BOOK	
NO.	



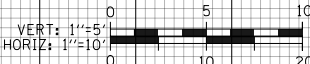
7324 + 50.00
RAMP ES 1526 + 44.00
RAMP WS 1241 + 16.11



7324 + 00.00
RAMP ES 1525 + 93.12
RAMP WS 1240 + 65.25

NOTES

EXISTING UTILITIES SHOWN ARE BASED ON SUE LOCATE INFORMATION. DEPTHS OF UTILITIES ARE BASED ON ASSUMED DEPTHS OR RECORD INFORMATION IF AVAILABLE. EXTENTS OF UNDERGROUND STRUCTURES ARE ESTIMATED BASED ON UTILITY ATLAS INFORMATION, EXISTING AND PROPOSED SEWER IS SHOWN BASED ON SURVEY DATA, ATLAS INFORMATION AND THE PROPOSED PLANS.



D:\60\93-SHT-XS-TAY-EB-Phase-3.dgn	DESIGNED - MSB	REVISED -
USER NAME = msbilliot	DRAWN - MSB	REVISED -
PLOT SCALE = 20.0000' / in.	CHECKED - MJL	REVISED -
PLOT DATE = 7/31/2018	DATE - 7/30/2018	REVISED -

STATE OF ILLINOIS
DEPARTMENT OF TRANSPORTATION

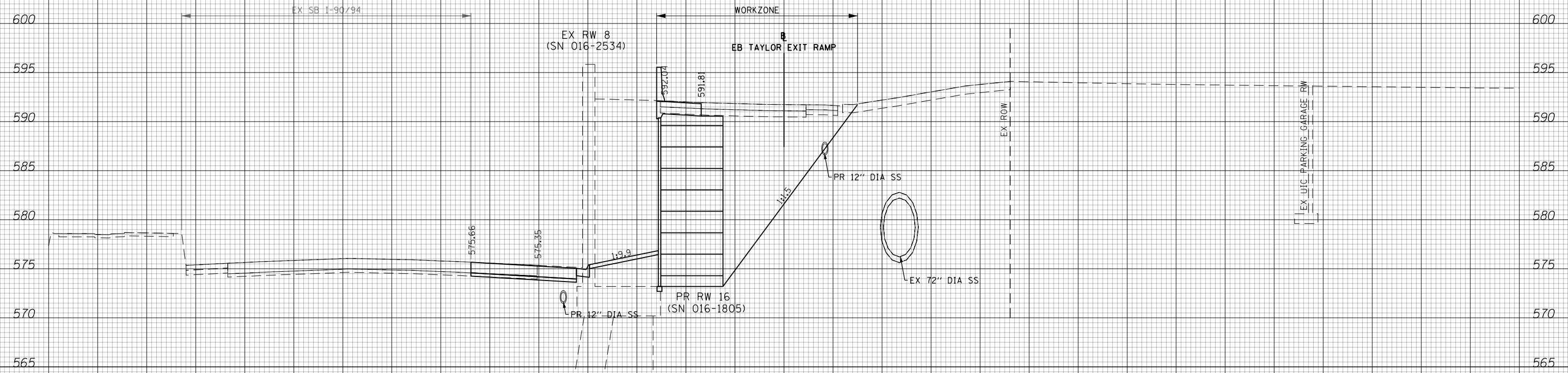
CROSS SECTIONS			
EB TAYLOR EXIT RAMP - STAGE 3			
SCALE: 10'H 5'V	SHEET 35	OF 39 SHEETS	STA. 7324+00.00 TO STA. 7324+50.00

F.A.I. RTE.	SECTION	COUNTY	TOTAL SHEETS	SHEET NO.
90/94/290	2014-013R&B-R	COOK	1972	1244
				CONTRACT NO. 60X93
ILLINOIS FED. AID PROJECT				

150 140 130 120 110 100 90 80 70 60 50 40 30 20 10 0 10 20 30 40 50 60 70 80 90 100 110 120 130 140 150

DATE	
BY	
SURVEYED	
PLOTTED	
TEMPLATE	
AREAS	
CHECKED	
FINAL SURVEY	
NOTE BOOK	
NO.	

DATE	
BY	
SURVEYED	
PLOTTED	
TEMPLATE	
AREAS	
CHECKED	
ORIGINAL SURVEY	
NOTE BOOK	
NO.	



NOTES

EXISTING UTILITIES SHOWN ARE BASED ON SUE LOCATE INFORMATION. DEPTHS OF UTILITIES ARE BASED ON ASSUMED DEPTHS OR RECORD INFORMATION IF AVAILABLE. EXTENTS OF UNDERGROUND STRUCTURES ARE ESTIMATED BASED ON UTILITY ATLAS INFORMATION, EXISTING AND PROPOSED SEWER IS SHOWN BASED ON SURVEY DATA, ATLAS INFORMATION AND THE PROPOSED PLANS.

7325 + 00.00



D160X93-SHT-XS-TAY-EB-Phase-3.dgn	DESIGNED - MSB	REVISED -
USER NAME = msbilliot	DRAWN - MSB	REVISED -
PLOT SCALE = 20.0000' / in.	CHECKED - MJL	REVISED -
PLOT DATE = 7/31/2018	DATE - 7/30/2018	REVISED -

**STATE OF ILLINOIS
DEPARTMENT OF TRANSPORTATION**

**CROSS SECTIONS
EB TAYLOR EXIT RAMP - STAGE 3**

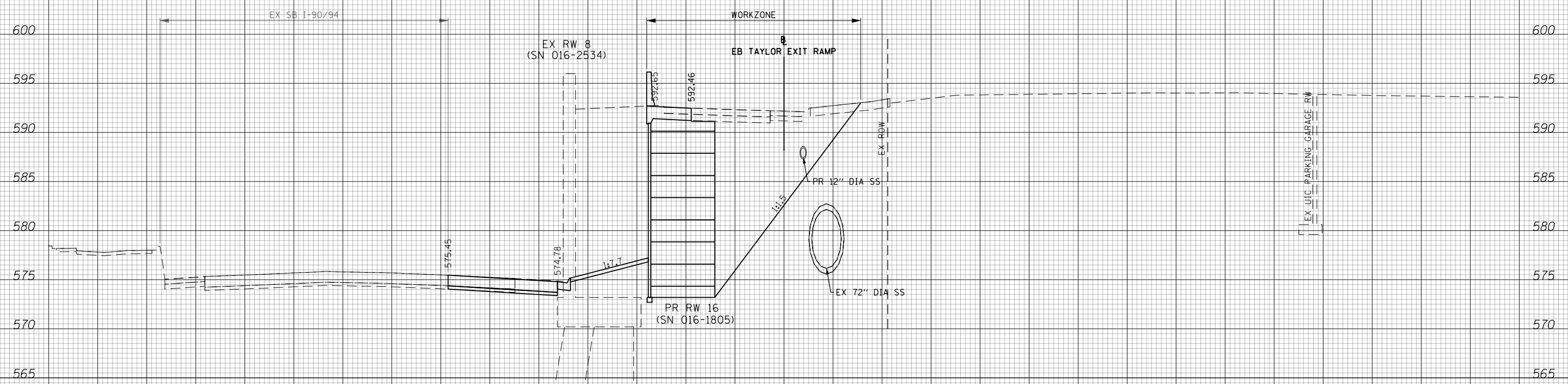
SCALE: 10'H 5"V SHEET 36 OF 39 SHEETS STA. 7325+00.00 TO STA. 7325+00.00

F.A.I. RTE.	SECTION	COUNTY	TOTAL SHEETS	SHEET NO.
90/94/290	2014-013R&B-R	COOK	1972	1245
CONTRACT NO. 60X93			ILLINOIS FED. AID PROJECT	

150 140 130 120 110 100 90 80 70 60 50 40 30 20 10 0 10 20 30 40 50 60 70 80 90 100 110 120 130 140 150

DATE	
BY	
SURVEYED	
PLOTTED	
TEMPLATE	
AREAS	
CHECKED	
FINAL SURVEY	
NOTE BOOK	
NO.	

DATE	
BY	
SURVEYED	
PLOTTED	
TEMPLATE	
AREAS	
CHECKED	
ORIGINAL SURVEY	
NOTE BOOK	
NO.	



NOTES

EXISTING UTILITIES SHOWN ARE BASED ON SUE LOCATE INFORMATION. DEPTHS OF UTILITIES ARE BASED ON ASSUMED DEPTHS OR RECORD INFORMATION IF AVAILABLE. EXTENTS OF UNDERGROUND STRUCTURES ARE ESTIMATED BASED ON UTILITY ATLAS INFORMATION, EXISTING AND PROPOSED SEWER IS SHOWN BASED ON SURVEY DATA, ATLAS INFORMATION AND THE PROPOSED PLANS.

7325 + 50.00



D160X93-SHT-XS-TAY-EB-Phase-3.dgn	DESIGNED - MSB	REVISED -
USER NAME = msbilliot	DRAWN - MSB	REVISED -
PLOT SCALE = 20.0000' / in.	CHECKED - MJL	REVISED -
PLOT DATE = 7/31/2018	DATE - 7/30/2018	REVISED -

**STATE OF ILLINOIS
DEPARTMENT OF TRANSPORTATION**

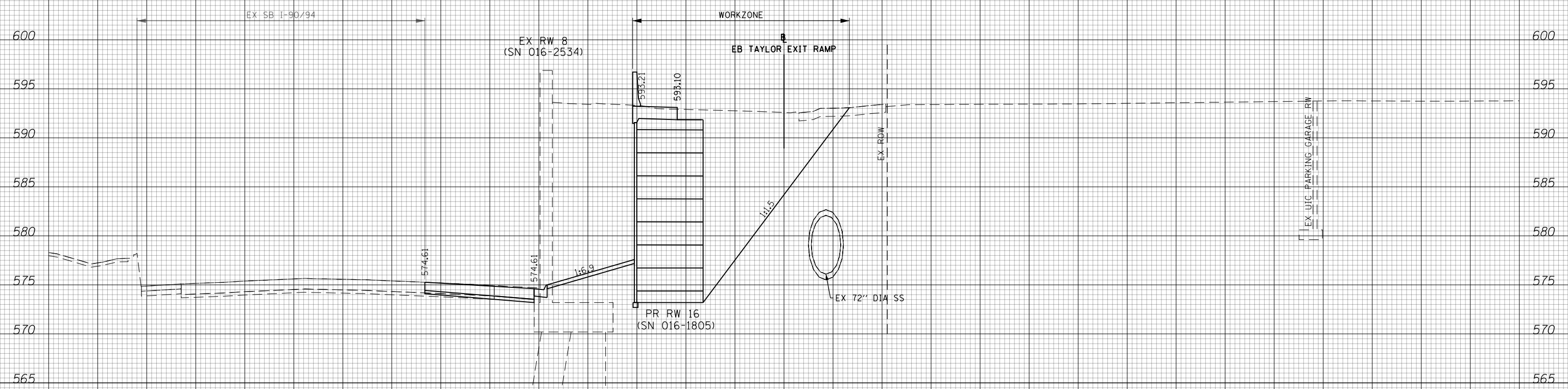
CROSS SECTIONS
EB TAYLOR EXIT RAMP - STAGE 3
SCALE: 10:H 5:V SHEET 37 OF 39 SHEETS STA. 7325+50.00 TO STA. 7325+50.00

F.A.I. RTE.	SECTION	COUNTY	TOTAL SHEETS	SHEET NO.
90/94/290	2014-013R&B-R	COOK	1972	1246
CONTRACT NO. 60X93				
ILLINOIS FED. AID PROJECT				

150 140 130 120 110 100 90 80 70 60 50 40 30 20 10 0 10 20 30 40 50 60 70 80 90 100 110 120 130 140 150

DATE	
BY	
SURVEYED	
PLOTTED	
TEMPLATE	
AREAS	
CHECKED	
FINAL SURVEY	
NOTE BOOK	
NO.	

DATE	
BY	
SURVEYED	
PLOTTED	
TEMPLATE	
AREAS	
CHECKED	
ORIGINAL SURVEY	
NOTE BOOK	
NO.	



NOTES

EXISTING UTILITIES SHOWN ARE BASED ON SUE LOCATE INFORMATION. DEPTHS OF UTILITIES ARE BASED ON ASSUMED DEPTHS OR RECORD INFORMATION IF AVAILABLE. EXTENTS OF UNDERGROUND STRUCTURES ARE ESTIMATED BASED ON UTILITY ATLAS INFORMATION, EXISTING AND PROPOSED SEWER IS SHOWN BASED ON SURVEY DATA, ATLAS INFORMATION AND THE PROPOSED PLANS.

7326 + 00.00



D160X93-SHT-XS-TAY-EB-Phase-3.dgn	DESIGNED - MSB	REVISED -
USER NAME = msbilliot	DRAWN - MSB	REVISED -
PLOT SCALE = 20.0000' / in.	CHECKED - MJL	REVISED -
PLOT DATE = 7/31/2018	DATE - 7/30/2018	REVISED -

**STATE OF ILLINOIS
DEPARTMENT OF TRANSPORTATION**

**CROSS SECTIONS
EB TAYLOR EXIT RAMP - STAGE 3**

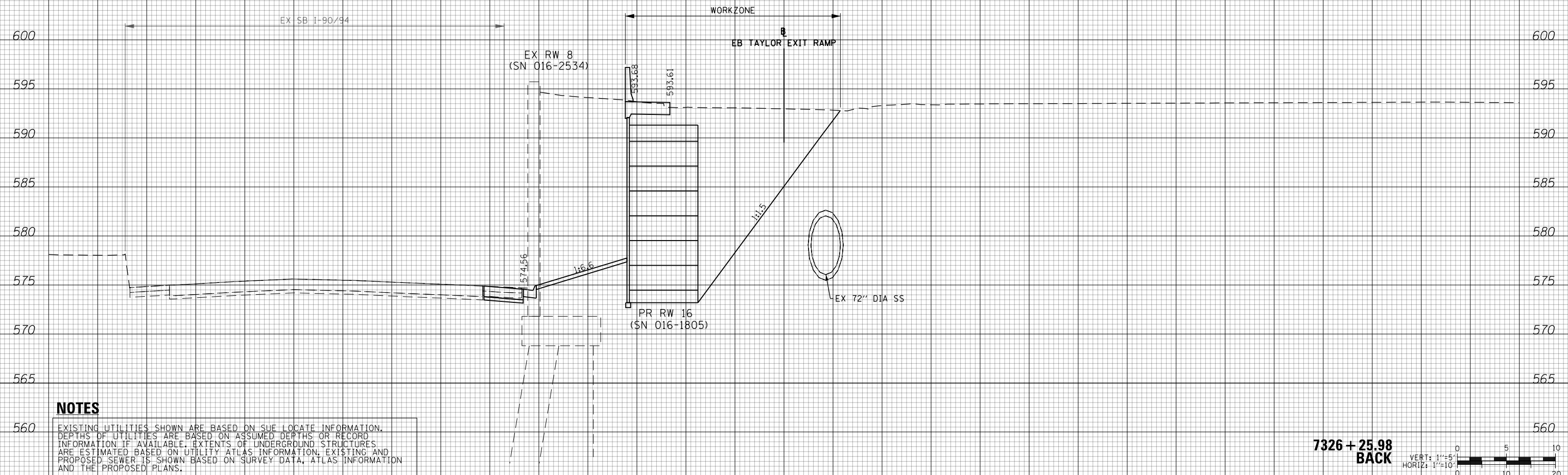
SCALE: 10:H 5:V SHEET 38 OF 39 SHEETS STA. 7326+00.00 TO STA. 7326+00.00

F.A.I. RTE.	SECTION	COUNTY	TOTAL SHEETS	SHEET NO.
90/94/290	2014-013R&B-R	COOK	1972	1247
CONTRACT NO. 60X93			ILLINOIS FED. AID PROJECT	

150 140 130 120 110 100 90 80 70 60 50 40 30 20 10 0 10 20 30 40 50 60 70 80 90 100 110 120 130 140 150

DATE	
BY	
SURVEYED	
PLOTTED	
TEMPLATE	
AREAS	
CHECKED	
FINAL SURVEY	
NOTE BOOK	
NO.	

DATE	
BY	
SURVEYED	
PLOTTED	
TEMPLATE	
AREAS	
CHECKED	
ORIGINAL SURVEY	
NOTE BOOK	
NO.	



NOTES

EXISTING UTILITIES SHOWN ARE BASED ON SUE LOCATE INFORMATION. DEPTHS OF UTILITIES ARE BASED ON ASSUMED DEPTHS OR RECORD INFORMATION IF AVAILABLE. EXTENTS OF UNDERGROUND STRUCTURES ARE ESTIMATED BASED ON UTILITY ATLAS INFORMATION, EXISTING AND PROPOSED SEWER IS SHOWN BASED ON SURVEY DATA, ATLAS INFORMATION AND THE PROPOSED PLANS.

7326 + 25.98
BACK

VERT: 1"=5'
HORIZ: 1"=10'



D160X93-SHT-XS-TAY-EB-Phase-3.dgn	DESIGNED - MSB	REVISED -
USER NAME = msbilliot	DRAWN - MSB	REVISED -
PLOT SCALE = 20.0000' / in.	CHECKED - MJL	REVISED -
PLOT DATE = 7/31/2018	DATE - 7/30/2018	REVISED -

STATE OF ILLINOIS
DEPARTMENT OF TRANSPORTATION

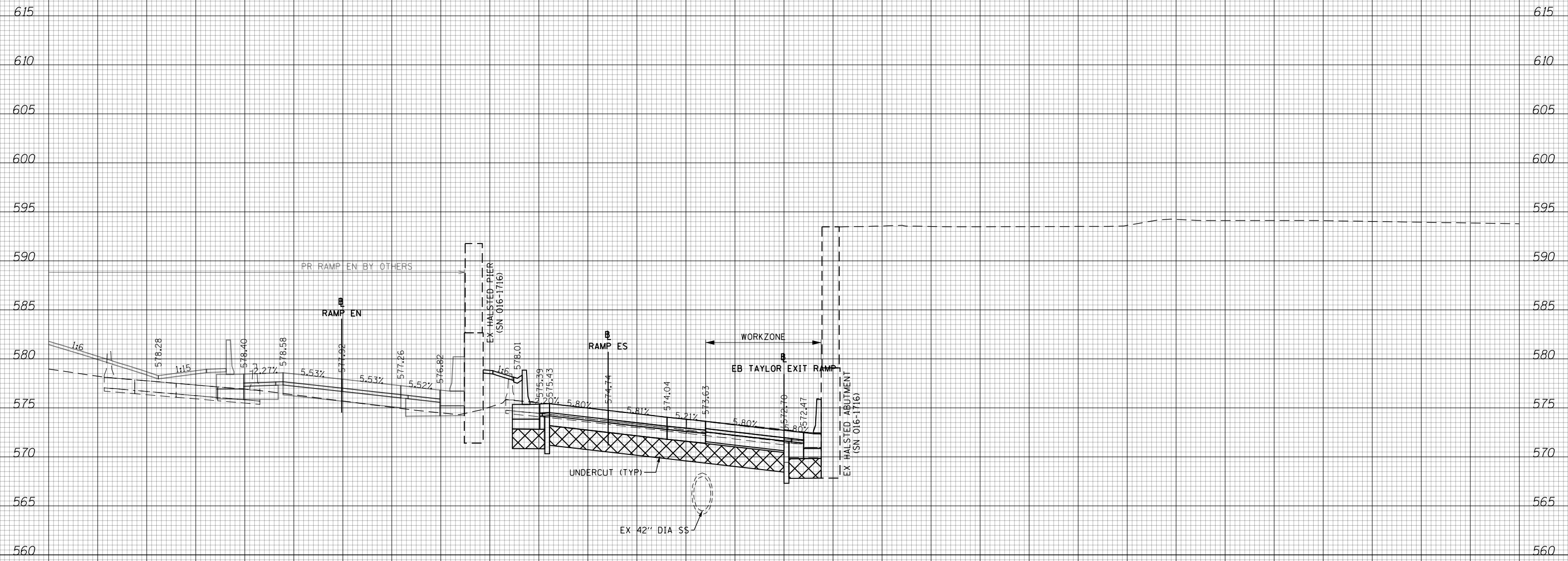
CROSS SECTIONS			
EB TAYLOR EXIT RAMP - STAGE 3			
SCALE: 10'H 5'V	SHEET 39	OF 39 SHEETS	STA. 7326+25.98 TO STA. 7326+25.98

F.A.I. RTE.	SECTION	COUNTY	TOTAL SHEETS	SHEET NO.
90/94/290	2014-013R&B-R	COOK	1972	1248
CONTRACT NO. 60X93				
ILLINOIS FED. AID PROJECT				

150 140 130 120 110 100 90 80 70 60 50 40 30 20 10 0 10 20 30 40 50 60 70 80 90 100 110 120 130 140 150

DATE	
BY	
FINAL SURVEY NO.	
SURVEYED PLOTTED TEMPLATE AREAS CHECKED	

DATE	
BY	
ORIGINAL SURVEY NO.	
SURVEYED PLOTTED TEMPLATE AREAS CHECKED	



NOTES

EXISTING UTILITIES SHOWN ARE BASED ON SUE LOCATE INFORMATION. DEPTHS OF UTILITIES ARE BASED ON ASSUMED DEPTHS OR RECORD INFORMATION IF AVAILABLE. EXTENTS OF UNDERGROUND STRUCTURES ARE ESTIMATED BASED ON UTILITY ATLAS INFORMATION, EXISTING AND PROPOSED SEWER IS SHOWN BASED ON SURVEY DATA, ATLAS INFORMATION AND THE PROPOSED PLANS.

CUT = 25 SF FILL = 0 SF

7306 + 37.89
RAMP ES 1507 + 76.74



D160X93-SHT-XS-TAY-EB-Phase-4.dgn	DESIGNED - MSB	REVISED -
USER NAME = msbilliot	DRAWN - MSB	REVISED -
PLOT SCALE = 20.0000' / in.	CHECKED - MJL	REVISED -
PLOT DATE = 7/31/2018	DATE - 7/30/2018	REVISED -

STATE OF ILLINOIS
DEPARTMENT OF TRANSPORTATION

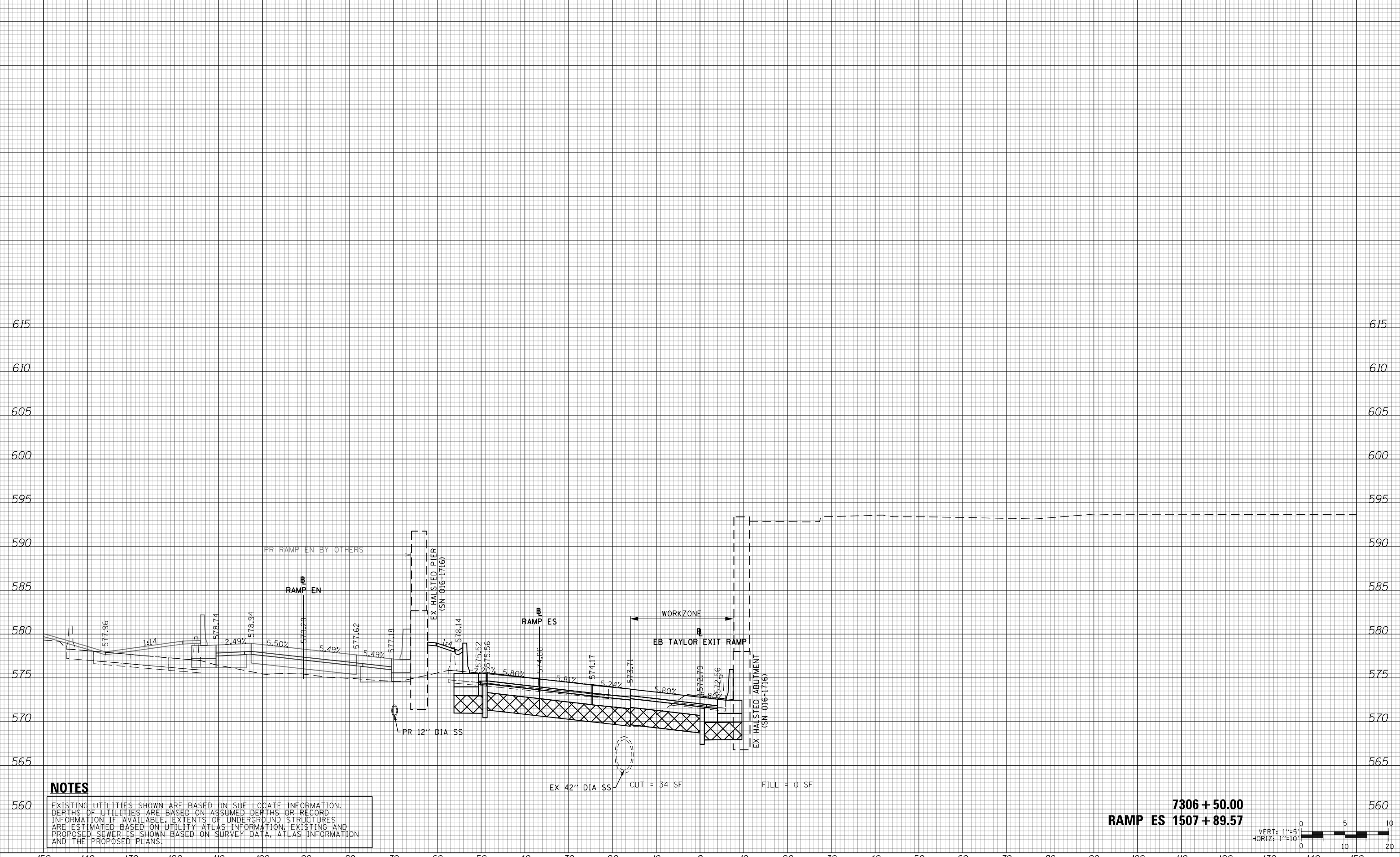
CROSS SECTIONS			
EB TAYLOR EXIT RAMP - STAGE 4			
SCALE: 10:H 5:V	SHEET 1	OF 36 SHEETS	STA. 7306+37.89 TO STA. 7306+37.89

F.A.I. RTE.	SECTION	COUNTY	TOTAL SHEETS	SHEET NO.
90/94/290	2014-013R&B-R	COOK	1972	1249
CONTRACT NO. 60X93				
ILLINOIS FED. AID PROJECT				

150 140 130 120 110 100 90 80 70 60 50 40 30 20 10 0 10 20 30 40 50 60 70 80 90 100 110 120 130 140 150

DATE	
BY	
FINAL SURVEY NO.	
SURVEYED PLOTTED TEMPLATE AREAS CHECKED	

DATE	
BY	
ORIGINAL SURVEY NO.	
SURVEYED PLOTTED TEMPLATE AREAS CHECKED	



NOTES

EXISTING UTILITIES SHOWN ARE BASED ON SUE LOCATE INFORMATION. DEPTHS OF UTILITIES ARE BASED ON ASSUMED DEPTHS OR RECORD INFORMATION IF AVAILABLE. EXTENTS OF UNDERGROUND STRUCTURES ARE ESTIMATED BASED ON UTILITY ATLAS INFORMATION, EXISTING AND PROPOSED SEWER IS SHOWN BASED ON SURVEY DATA, ATLAS INFORMATION AND THE PROPOSED PLANS.

7306 + 50.00
RAMP ES 1507 + 89.57



D160X93-SHT-XS-TAY-EB-Phase-4.dgn	DESIGNED - MSB	REVISED -
USER NAME = msbilliot	DRAWN - MSB	REVISED -
PLOT SCALE = 20.0000' / in.	CHECKED - MJL	REVISED -
PLOT DATE = 7/31/2018	DATE - 7/30/2018	REVISED -

STATE OF ILLINOIS
DEPARTMENT OF TRANSPORTATION

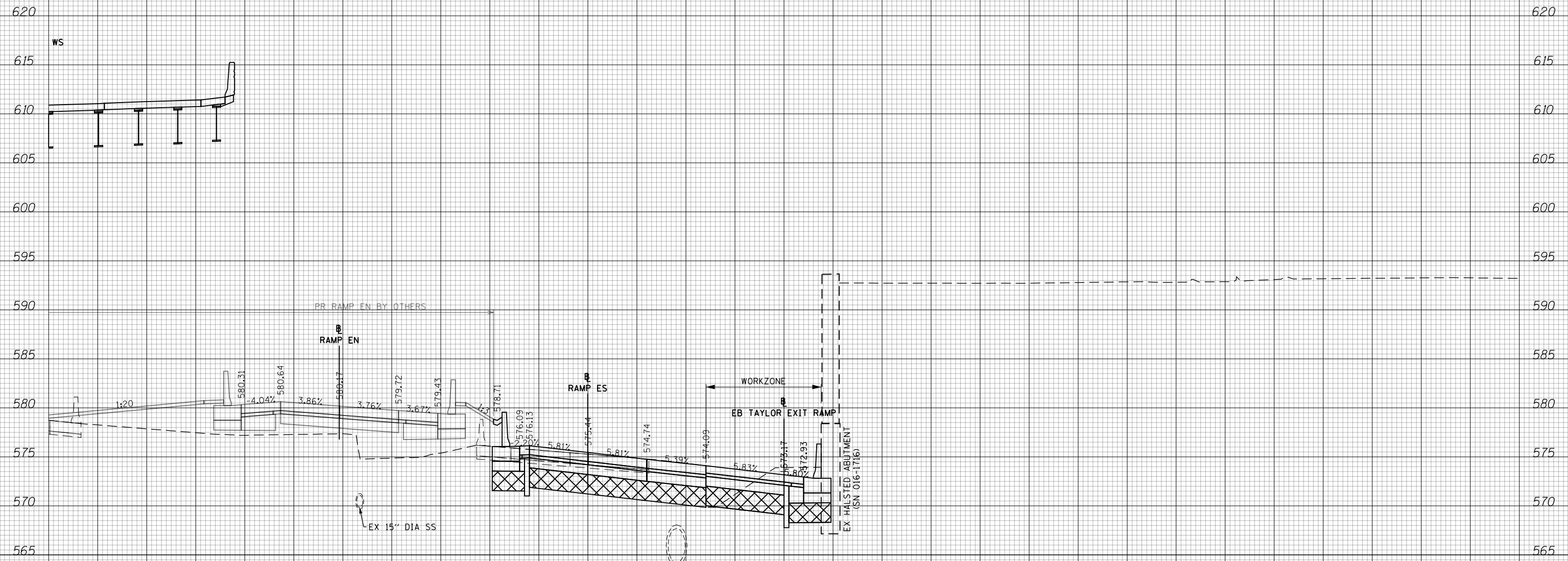
CROSS SECTIONS			
EB TAYLOR EXIT RAMP - STAGE 4			
SCALE: 10:H 5:V	SHEET 2 OF 36 SHEETS	STA. 7306+50.00 TO STA. 7306+50.00	

F.A.I. RTE.	SECTION	COUNTY	TOTAL SHEETS	SHEET NO.
90/94/290	2014-013R&B-R	COOK	1972	1250
CONTRACT NO. 60X93				
ILLINOIS FED. AID PROJECT				

150 140 130 120 110 100 90 80 70 60 50 40 30 20 10 0 10 20 30 40 50 60 70 80 90 100 110 120 130 140 150

DATE	
BY	
SURVEYED	
PLOTTED	
TEMPLATE	
AREAS	
CHECKED	
FINAL SURVEY	
NOTE BOOK	
NO.	

DATE	
BY	
SURVEYED	
PLOTTED	
TEMPLATE	
AREAS	
CHECKED	
ORIGINAL SURVEY	
NOTE BOOK	
NO.	



NOTES

EXISTING UTILITIES SHOWN ARE BASED ON SUE LOCATE INFORMATION. DEPTHS OF UTILITIES ARE BASED ON ASSUMED DEPTHS OR RECORD INFORMATION IF AVAILABLE. EXTENTS OF UNDERGROUND STRUCTURES ARE ESTIMATED BASED ON UTILITY ATLAS INFORMATION, EXISTING AND PROPOSED SEWER IS SHOWN BASED ON SURVEY DATA, ATLAS INFORMATION AND THE PROPOSED PLANS.

7307 + 00.00
RAMP ES 1508 + 42.70



D160X93-SHT-XS-TAY-EB-Phase-4.dgn	DESIGNED - MSB	REVISED -
USER NAME = msbilliot	DRAWN - MSB	REVISED -
PLOT SCALE = 20.0000' / in.	CHECKED - MJL	REVISED -
PLOT DATE = 7/31/2018	DATE - 7/30/2018	REVISED -

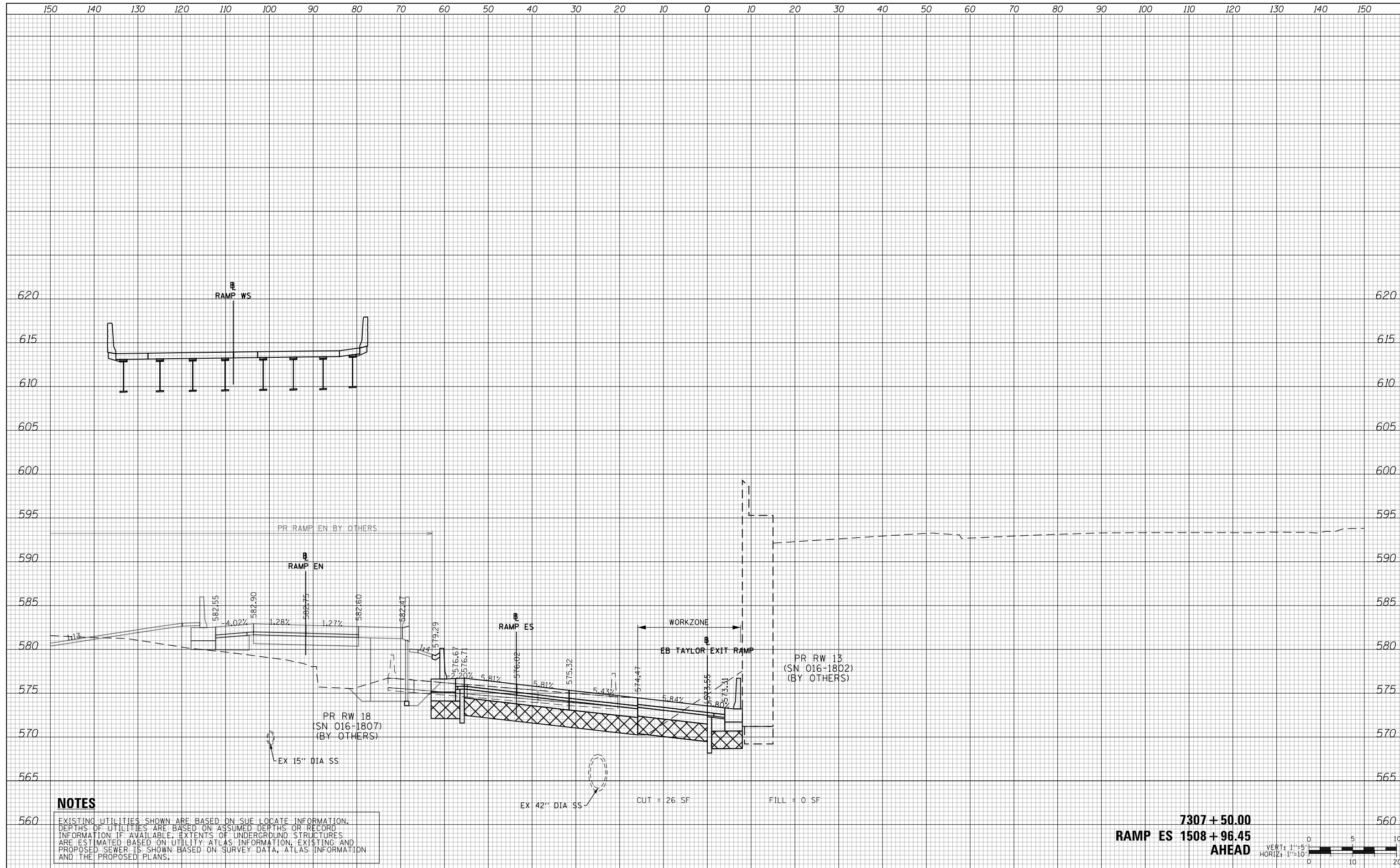
STATE OF ILLINOIS
DEPARTMENT OF TRANSPORTATION

CROSS SECTIONS			
EB TAYLOR EXIT RAMP - STAGE 4			
SCALE: 10'H 5'V	SHEET 3	OF 36 SHEETS	STA. 7307+00.00 TO STA. 7307+00.00

F.A.I. RTE.	SECTION	COUNTY	TOTAL SHEETS	SHEET NO.
90/94/290	2014-013R&B-R	COOK	1972	1251
CONTRACT NO. 60X93				
ILLINOIS FED. AID PROJECT				

DATE	
BY	
SURVEYED	
PLOTTED	
TEMPLATE	
AREAS	
CHECKED	
FINAL SURVEY	
NOTE BOOK	
NO.	

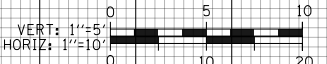
DATE	
BY	
SURVEYED	
PLOTTED	
TEMPLATE	
AREAS	
CHECKED	
ORIGINAL SURVEY	
NOTE BOOK	
NO.	



NOTES

EXISTING UTILITIES SHOWN ARE BASED ON SUE LOCATE INFORMATION. DEPTHS OF UTILITIES ARE BASED ON ASSUMED DEPTHS OR RECORD INFORMATION IF AVAILABLE. EXTENTS OF UNDERGROUND STRUCTURES ARE ESTIMATED BASED ON UTILITY ATLAS INFORMATION, EXISTING AND PROPOSED SEWER IS SHOWN BASED ON SURVEY DATA, ATLAS INFORMATION AND THE PROPOSED PLANS.

7307 + 50.00
RAMP ES 1508 + 96.45
AHEAD



D160X93-SHT-XS-TAY-EB-Phase-4.dgn	DESIGNED - MSB	REVISED -
USER NAME = msbilliot	DRAWN - MSB	REVISED -
PLOT SCALE = 20.0000' / in.	CHECKED - MJL	REVISED -
PLOT DATE = 7/31/2018	DATE - 7/30/2018	REVISED -

STATE OF ILLINOIS
DEPARTMENT OF TRANSPORTATION

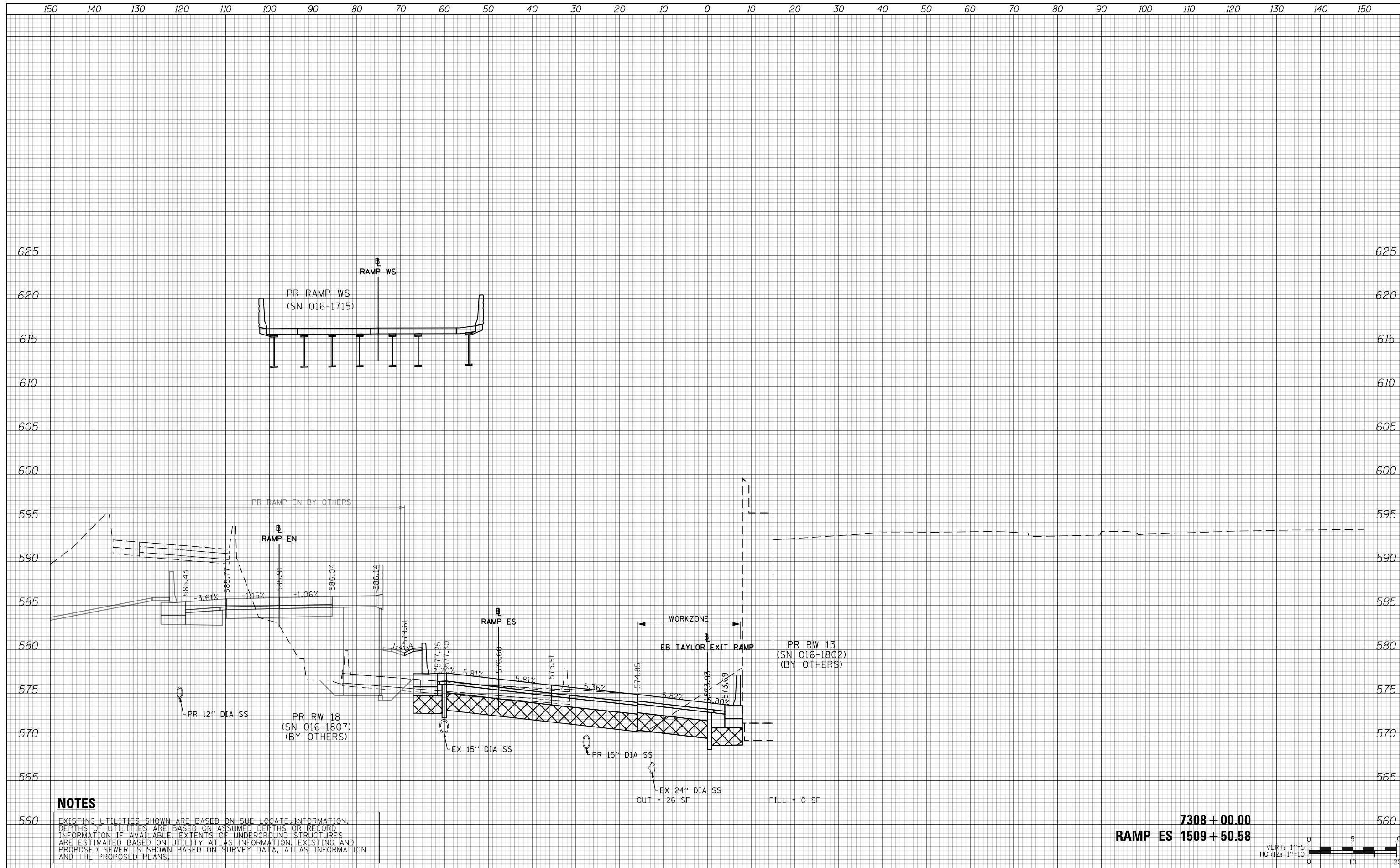
CROSS SECTIONS
EB TAYLOR EXIT RAMP - STAGE 4

SCALE: 10:H 5:V SHEET 4 OF 36 SHEETS STA. 7307+50.00 TO STA. 7307+50.00

F.A.I. RTE.	SECTION	COUNTY	TOTAL SHEETS	SHEET NO.
90/94/290	2014-013R&B-R	COOK	1972	1252
CONTRACT NO. 60X93				
ILLINOIS FED. AID PROJECT				

DATE	
BY	
FINAL SURVEY	
SURVEYED	
PLOTTED	
TEMPLATE	
AREAS	
NO.	
AREAS CHECKED	

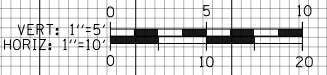
DATE	
BY	
ORIGINAL SURVEY	
SURVEYED	
PLOTTED	
TEMPLATE	
AREAS	
NO.	
AREAS CHECKED	



NOTES

EXISTING UTILITIES SHOWN ARE BASED ON SUE LOCATE INFORMATION. DEPTHS OF UTILITIES ARE BASED ON ASSUMED DEPTHS OR RECORD INFORMATION IF AVAILABLE. EXTENTS OF UNDERGROUND STRUCTURES ARE ESTIMATED BASED ON UTILITY ATLAS INFORMATION, EXISTING AND PROPOSED SEWER IS SHOWN BASED ON SURVEY DATA, ATLAS INFORMATION AND THE PROPOSED PLANS.

7308 + 00.00
RAMP ES 1509 + 50.58



D160X93-SHT-XS-TAY-EB-Phase-4.dgn	DESIGNED - MSB	REVISED -
USER NAME = msbilliot	DRAWN - MSB	REVISED -
PLOT SCALE = 20.0000' / in.	CHECKED - MJL	REVISED -
PLOT DATE = 7/31/2018	DATE - 7/30/2018	REVISED -

STATE OF ILLINOIS
DEPARTMENT OF TRANSPORTATION

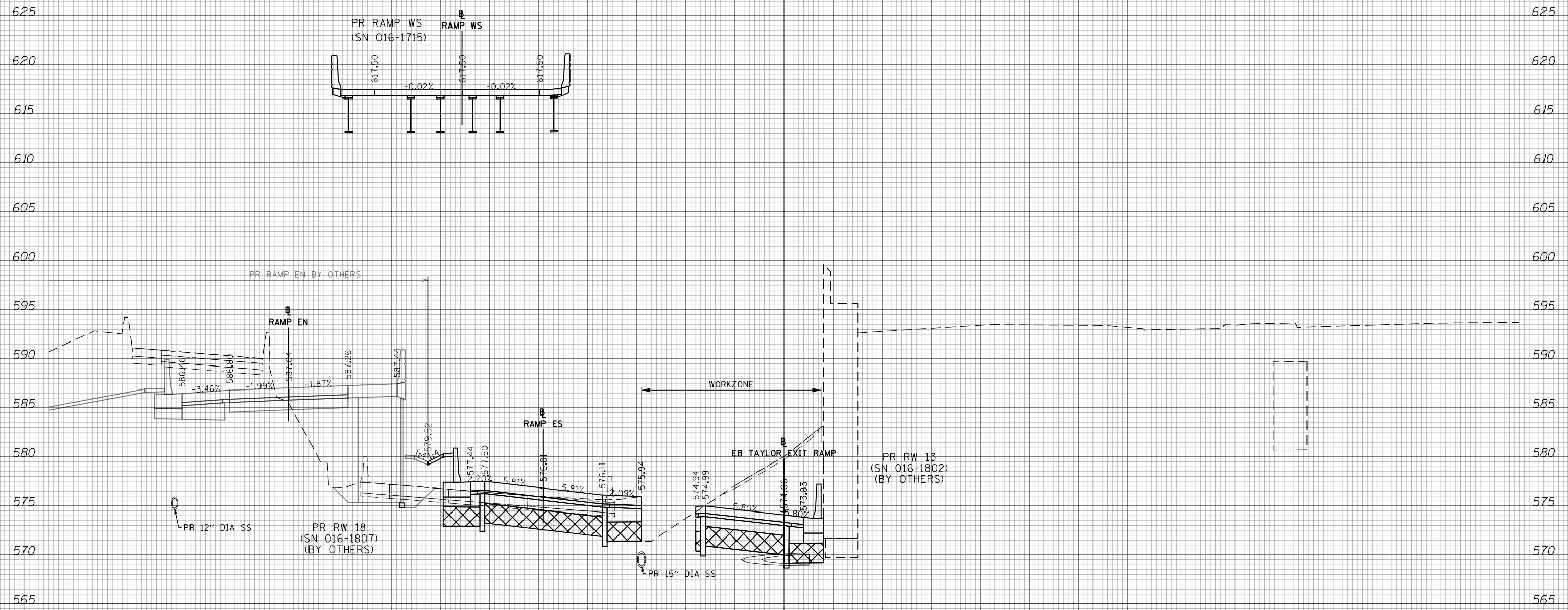
CROSS SECTIONS			
EB TAYLOR EXIT RAMP - STAGE 4			
SCALE: 10:H 5:V	SHEET 5 OF 36 SHEETS	STA. 7308+00.00 TO STA. 7308+00.00	

F.A.I. RTE.	SECTION	COUNTY	TOTAL SHEETS	SHEET NO.
90/94/290	2014-013R&B-R	COOK	1972	1253
CONTRACT NO. 60X93				
ILLINOIS FED. AID PROJECT				

150 140 130 120 110 100 90 80 70 60 50 40 30 20 10 0 10 20 30 40 50 60 70 80 90 100 110 120 130 140 150

DATE	
BY	
SURVEYED	
PLOTTED	
TEMPLATE	
AREAS	
CHECKED	
FINAL SURVEY	
NOTE BOOK	
NO.	

DATE	
BY	
SURVEYED	
PLOTTED	
TEMPLATE	
AREAS	
CHECKED	
ORIGINAL SURVEY	
NOTE BOOK	
NO.	



CUT = 174 SF FILL = 0 SF

7308 + 17.24
RAMP ES 1509 + 69.34

NOTES

EXISTING UTILITIES SHOWN ARE BASED ON SUE LOCATE INFORMATION. DEPTHS OF UTILITIES ARE BASED ON ASSUMED DEPTHS OR RECORD INFORMATION IF AVAILABLE. EXTENTS OF UNDERGROUND STRUCTURES ARE ESTIMATED BASED ON UTILITY ATLAS INFORMATION, EXISTING AND PROPOSED SEWER IS SHOWN BASED ON SURVEY DATA, ATLAS INFORMATION AND THE PROPOSED PLANS.



D:\60X93-SHT-XS-TAY-EB-Phase-4.dgn	DESIGNED - MSB	REVISED -
USER NAME = msbilliot	DRAWN - MSB	REVISED -
PLOT SCALE = 20.0000' / in.	CHECKED - MJL	REVISED -
PLOT DATE = 7/31/2018	DATE - 7/30/2018	REVISED -

STATE OF ILLINOIS
DEPARTMENT OF TRANSPORTATION

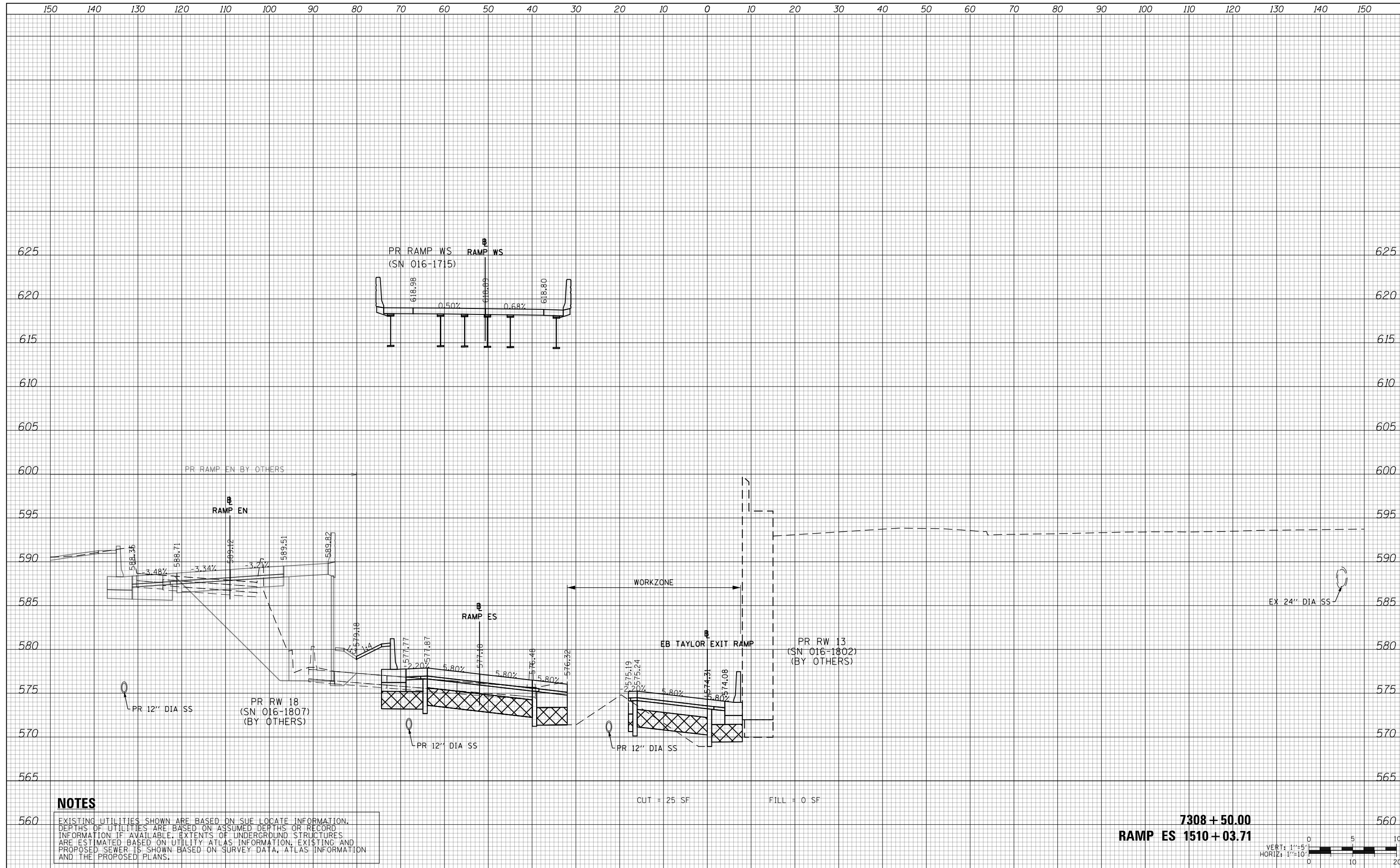
CROSS SECTIONS
EB TAYLOR EXIT RAMP - STAGE 4
SCALE: 10'H 5'V SHEET 6 OF 36 SHEETS STA. 7308+17.24 TO STA. 7308+17.24

F.A.I. RTE.	SECTION	COUNTY	TOTAL SHEETS	SHEET NO.
90/94/290	2014-013R&B-R	COOK	1972	1254
CONTRACT NO. 60X93				

ILLINOIS FED. AID PROJECT

DATE	
BY	
SURVEYED	
PLOTTED	
TEMPLATE	
AREAS	
CHECKED	
FINAL SURVEY	
NOTE BOOK	
NO.	

DATE	
BY	
SURVEYED	
PLOTTED	
TEMPLATE	
AREAS	
CHECKED	
ORIGINAL SURVEY	
NOTE BOOK	
NO.	



NOTES

EXISTING UTILITIES SHOWN ARE BASED ON SUE LOCATE INFORMATION. DEPTHS OF UTILITIES ARE BASED ON ASSUMED DEPTHS OR RECORD INFORMATION IF AVAILABLE. EXTENTS OF UNDERGROUND STRUCTURES ARE ESTIMATED BASED ON UTILITY ATLAS INFORMATION, EXISTING AND PROPOSED SEWER IS SHOWN BASED ON SURVEY DATA, ATLAS INFORMATION AND THE PROPOSED PLANS.

**STATE OF ILLINOIS
DEPARTMENT OF TRANSPORTATION**

CROSS SECTIONS
EB TAYLOR EXIT RAMP - STAGE 4
SCALE: 10'H 5'V SHEET 7 OF 36 SHEETS STA. 7308+50.00 TO STA. 7308+50.00

F.A.I. RTE.	SECTION	COUNTY	TOTAL SHEETS	SHEET NO.
90/94/290	2014-013R&B-R	COOK	1972	1255
CONTRACT NO. 60X93				
ILLINOIS FED. AID PROJECT				



D160X93-SHT-XS-TAY-EB-Phase-4.dgn	DESIGNED - MSB	REVISED -
USER NAME = msbilliot	DRAWN - MSB	REVISED -
PLOT SCALE = 20.0000' / in.	CHECKED - MJL	REVISED -
PLOT DATE = 7/31/2018	DATE - 7/30/2018	REVISED -

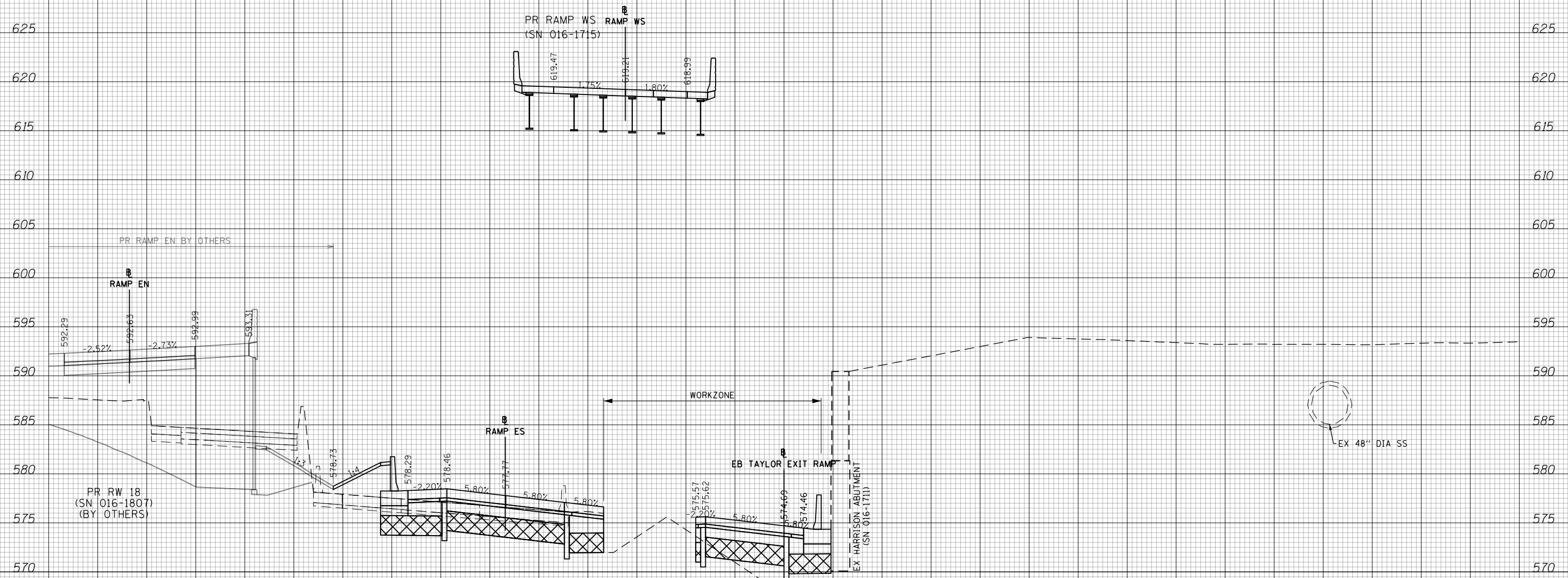


7308 + 50.00
RAMP ES 1510 + 03.71

150 140 130 120 110 100 90 80 70 60 50 40 30 20 10 0 10 20 30 40 50 60 70 80 90 100 110 120 130 140 150

DATE	
BY	
SURVEYED	
PLOTTED	
TEMPLATE	
AREAS	
CHECKED	
FINAL SURVEY	
NOTE BOOK	
NO.	

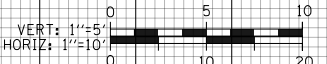
DATE	
BY	
SURVEYED	
PLOTTED	
TEMPLATE	
AREAS	
CHECKED	
ORIGINAL SURVEY	
NOTE BOOK	
NO.	



NOTES

EXISTING UTILITIES SHOWN ARE BASED ON SUE LOCATE INFORMATION. DEPTHS OF UTILITIES ARE BASED ON ASSUMED DEPTHS OR RECORD INFORMATION IF AVAILABLE. EXTENTS OF UNDERGROUND STRUCTURES ARE ESTIMATED BASED ON UTILITY ATLAS INFORMATION, EXISTING AND PROPOSED SEWER IS SHOWN BASED ON SURVEY DATA, ATLAS INFORMATION AND THE PROPOSED PLANS.

7309 + 00.00
RAMP ES 1510 + 58.35
BACK



D160X93-SHT-XS-TAY-EB-Phase-4.dgn	DESIGNED - MSB	REVISED -
USER NAME = msbilliot	DRAWN - MSB	REVISED -
PLOT SCALE = 20.0000' / in.	CHECKED - MJL	REVISED -
PLOT DATE = 7/31/2018	DATE - 7/30/2018	REVISED -

STATE OF ILLINOIS
DEPARTMENT OF TRANSPORTATION

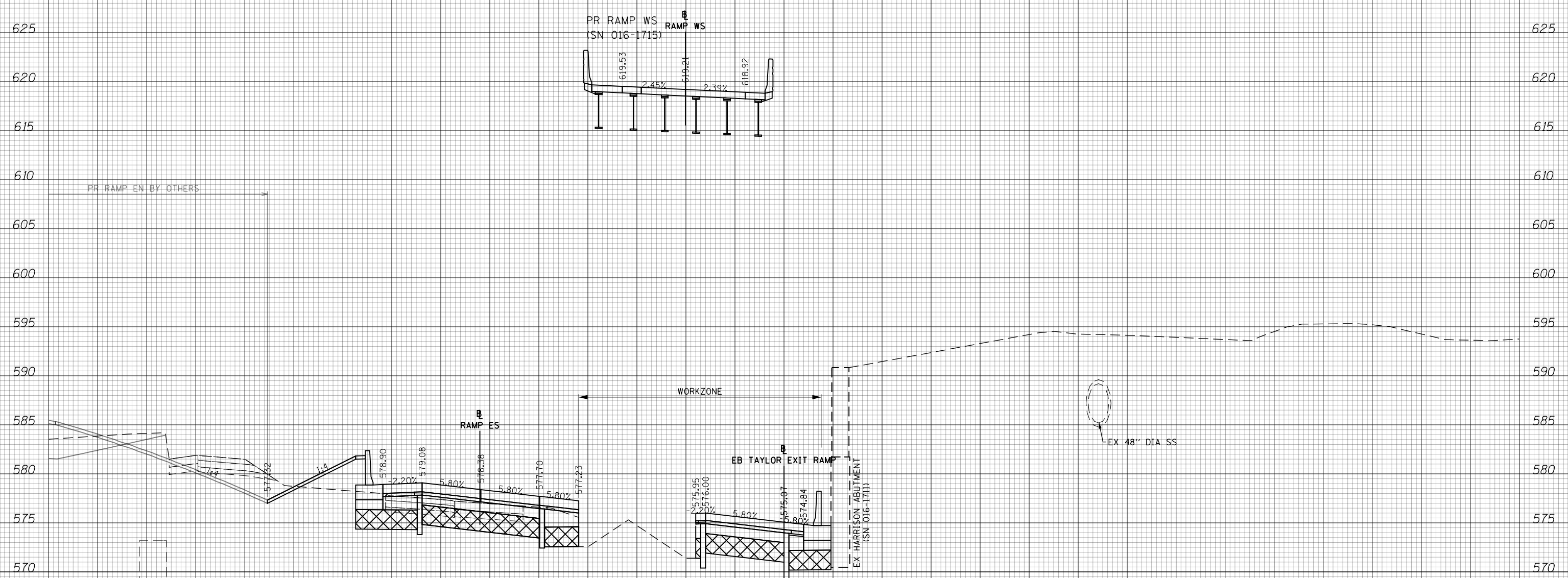
CROSS SECTIONS			
EB TAYLOR EXIT RAMP - STAGE 4			
SCALE: 10'H 5'V	SHEET 8	OF 36 SHEETS	STA. 7309+00.00 TO STA. 7309+00.00

F.A.I. RTE.	SECTION	COUNTY	TOTAL SHEETS	SHEET NO.
90/94/290	2014-013R&B-R	COOK	1972	1256
CONTRACT NO. 60X93				
ILLINOIS FED. AID PROJECT				

150 140 130 120 110 100 90 80 70 60 50 40 30 20 10 0 10 20 30 40 50 60 70 80 90 100 110 120 130 140 150

DATE	
BY	
FINAL SURVEY NO.	
SURVEYED AREAS CHECKED	
PLOTTED TEMPLATE	
NOTE BOOK	

DATE	
BY	
ORIGINAL SURVEY NO.	
SURVEYED AREAS CHECKED	
PLOTTED TEMPLATE	
NOTE BOOK	



NOTES

EXISTING UTILITIES SHOWN ARE BASED ON SUE LOCATE INFORMATION. DEPTHS OF UTILITIES ARE BASED ON ASSUMED DEPTHS OR RECORD INFORMATION IF AVAILABLE. EXTENTS OF UNDERGROUND STRUCTURES ARE ESTIMATED BASED ON UTILITY ATLAS INFORMATION, EXISTING AND PROPOSED SEWER IS SHOWN BASED ON SURVEY DATA, ATLAS INFORMATION AND THE PROPOSED PLANS.



D160X93-SHT-XS-TAY-EB-Phase-4.dgn	DESIGNED - MSB	REVISED -
USER NAME = msbilliot	DRAWN - MSB	REVISED -
PLOT SCALE = 20.0000' / in.	CHECKED - MJL	REVISED -
PLOT DATE = 7/31/2018	DATE - 7/30/2018	REVISED -

STATE OF ILLINOIS
DEPARTMENT OF TRANSPORTATION

CROSS SECTIONS
EB TAYLOR EXIT RAMP - STAGE 4

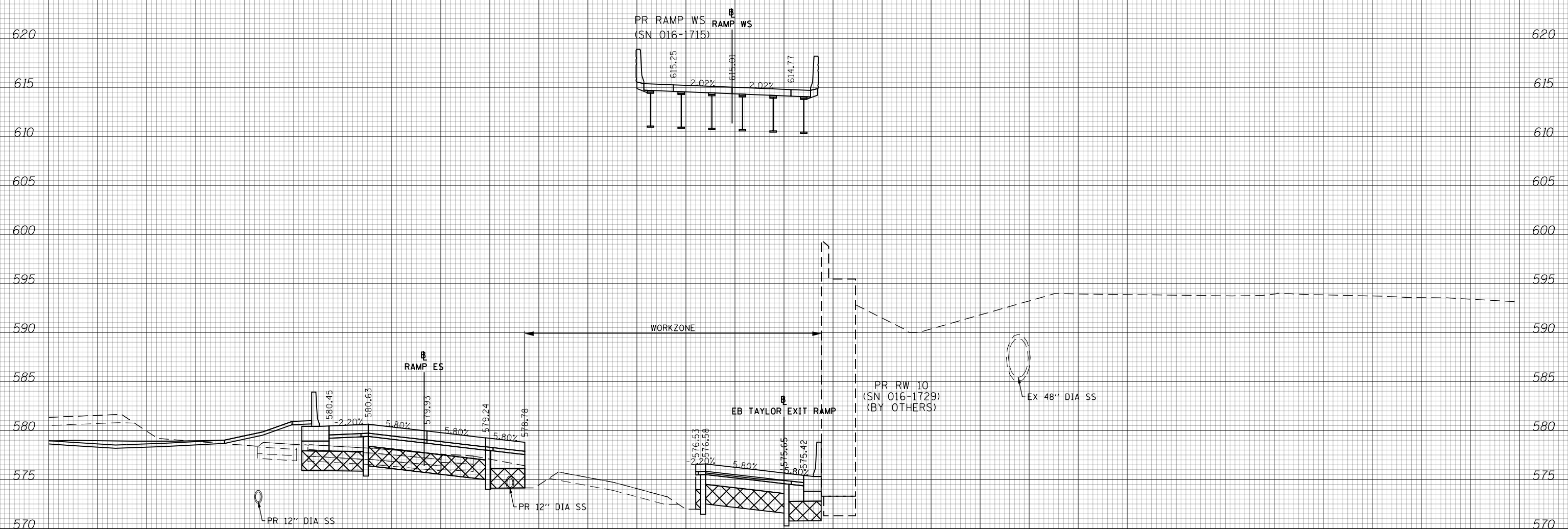
SCALE: 10:H 5:V SHEET 9 OF 36 SHEETS STA. 7309+50.00 TO STA. 7309+50.00

F.A.I. RTE.	SECTION	COUNTY	TOTAL SHEETS	SHEET NO.
90/94/290	2014-013R&B-R	COOK	1972	1257
CONTRACT NO. 60X93				
ILLINOIS FED. AID PROJECT				

150 140 130 120 110 100 90 80 70 60 50 40 30 20 10 0 10 20 30 40 50 60 70 80 90 100 110 120 130 140 150

DATE	
BY	
FINAL SURVEY NO.	
SURVEY PLOTTED	
TEMPLATE AREAS CHECKED	
NOTE BOOK AREAS CHECKED	

DATE	
BY	
ORIGINAL SURVEY NO.	
SURVEY PLOTTED	
TEMPLATE AREAS CHECKED	
NOTE BOOK AREAS CHECKED	



NOTES

EXISTING UTILITIES SHOWN ARE BASED ON SUE LOCATE INFORMATION. DEPTHS OF UTILITIES ARE BASED ON ASSUMED DEPTHS OR RECORD INFORMATION IF AVAILABLE. EXTENTS OF UNDERGROUND STRUCTURES ARE ESTIMATED BASED ON UTILITY ATLAS INFORMATION, EXISTING AND PROPOSED SEWER IS SHOWN BASED ON SURVEY DATA, ATLAS INFORMATION AND THE PROPOSED PLANS.

7310 + 50.00
RAMP ES 1512 + 25.13



D160X93-SHT-XS-TAY-EB-Phase-4.dgn	DESIGNED - MSB	REVISED -
USER NAME = msbilliot	DRAWN - MSB	REVISED -
PLOT SCALE = 20.0000' / in.	CHECKED - MJL	REVISED -
PLOT DATE = 7/31/2018	DATE - 7/30/2018	REVISED -

STATE OF ILLINOIS
DEPARTMENT OF TRANSPORTATION

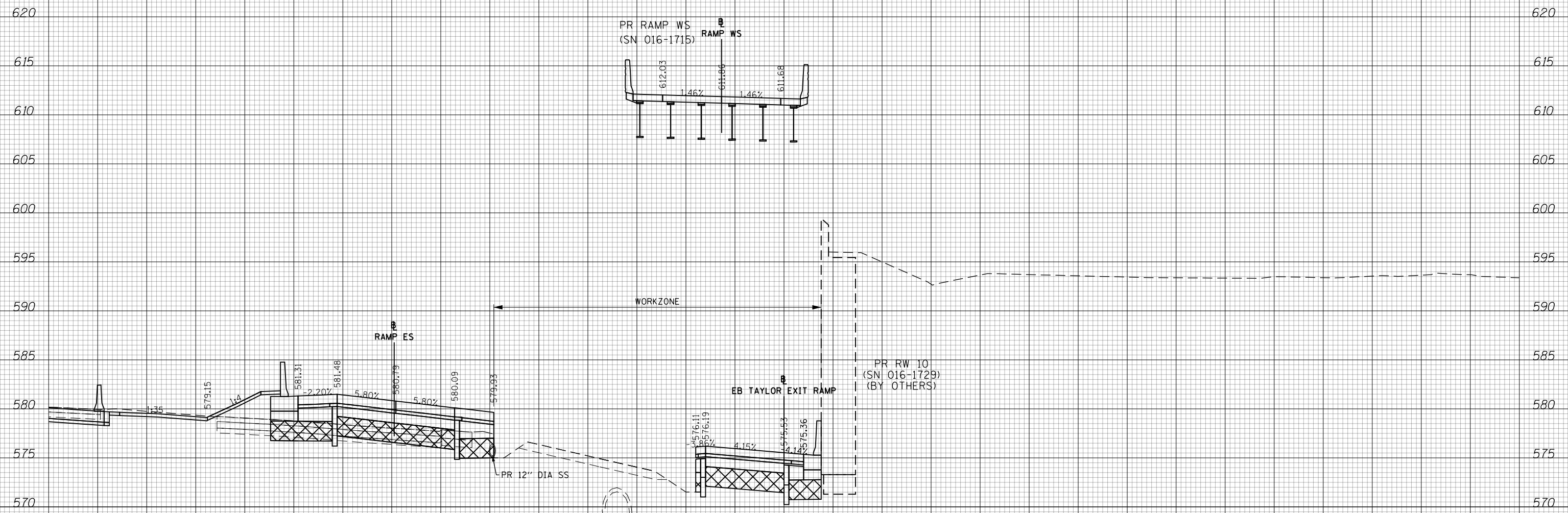
CROSS SECTIONS			
EB TAYLOR EXIT RAMP - STAGE 4			
SCALE: 10'H 5'V	SHEET 11	OF 36 SHEETS	STA. 7310+50.00 TO STA. 7310+50.00

F.A.I. RTE.	SECTION	COUNTY	TOTAL SHEETS	SHEET NO.
90/94/290	2014-013R&B-R	COOK	1972	1259
CONTRACT NO. 60X93				
ILLINOIS FED. AID PROJECT				

150 140 130 120 110 100 90 80 70 60 50 40 30 20 10 0 10 20 30 40 50 60 70 80 90 100 110 120 130 140 150

DATE	
BY	
FINAL SURVEY NO.	
SURVEYED PLOTTED AREAS CHECKED	
TEMPLATE	
NOTE BOOK	

DATE	
BY	
ORIGINAL SURVEY NO.	
SURVEYED PLOTTED AREAS CHECKED	
TEMPLATE	
NOTE BOOK	



NOTES

EXISTING UTILITIES SHOWN ARE BASED ON SUE LOCATE INFORMATION. DEPTHS OF UTILITIES ARE BASED ON ASSUMED DEPTHS OR RECORD INFORMATION IF AVAILABLE. EXTENTS OF UNDERGROUND STRUCTURES ARE ESTIMATED BASED ON UTILITY ATLAS INFORMATION, EXISTING AND PROPOSED SEWER IS SHOWN BASED ON SURVEY DATA, ATLAS INFORMATION AND THE PROPOSED PLANS.

7311 + 00.00
RAMP ES 1512 + 81.80



D160X93-SHT-XS-TAY-EB-Phase-4.dgn	DESIGNED - MSB	REVISED -
USER NAME = msbilliot	DRAWN - MSB	REVISED -
PLOT SCALE = 20.0000' / in.	CHECKED - MJL	REVISED -
PLOT DATE = 7/31/2018	DATE - 7/30/2018	REVISED -

STATE OF ILLINOIS
DEPARTMENT OF TRANSPORTATION

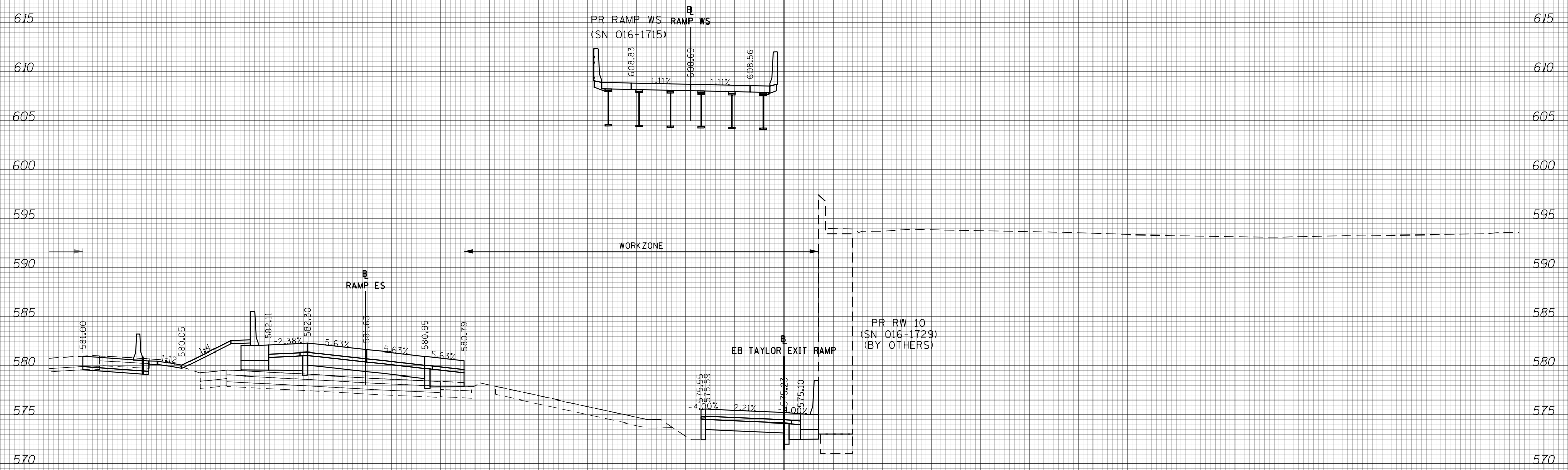
CROSS SECTIONS			
EB TAYLOR EXIT RAMP - STAGE 4			
SCALE: 10'H 5'V	SHEET 12 OF 36 SHEETS	STA. 7311+00.00 TO STA. 7311+00.00	

F.A.I. RTE.	SECTION	COUNTY	TOTAL SHEETS	SHEET NO.
90/94/290	2014-013R&B-R	COOK	1972	1260
CONTRACT NO. 60X93				
ILLINOIS FED. AID PROJECT				

150 140 130 120 110 100 90 80 70 60 50 40 30 20 10 0 10 20 30 40 50 60 70 80 90 100 110 120 130 140 150

FINAL SURVEY NO.	SURVEYED PLOTTED AREAS CHECKED	BY	DATE

ORIGINAL SURVEY NO.	SURVEYED PLOTTED AREAS CHECKED	BY	DATE



NOTES

EXISTING UTILITIES SHOWN ARE BASED ON SUE LOCATE INFORMATION. DEPTHS OF UTILITIES ARE BASED ON ASSUMED DEPTHS OR RECORD INFORMATION IF AVAILABLE. EXTENTS OF UNDERGROUND STRUCTURES ARE ESTIMATED BASED ON UTILITY ATLAS INFORMATION, EXISTING AND PROPOSED SEWER IS SHOWN BASED ON SURVEY DATA, ATLAS INFORMATION AND THE PROPOSED PLANS.

7311 + 50.00
RAMP ES 1513 + 37.51



D160X93-SHT-XS-TAY-EB-Phase-4.dgn	DESIGNED - MSB	REVISED -
USER NAME = msbilliot	DRAWN - MSB	REVISED -
PLOT SCALE = 20.0000' / in.	CHECKED - MJL	REVISED -
PLOT DATE = 7/31/2018	DATE - 7/30/2018	REVISED -

STATE OF ILLINOIS
DEPARTMENT OF TRANSPORTATION

CROSS SECTIONS
EB TAYLOR EXIT RAMP - STAGE 4

SCALE: 10:H 5:V SHEET 13 OF 36 SHEETS STA. 7311+50.00 TO STA. 7311+50.00

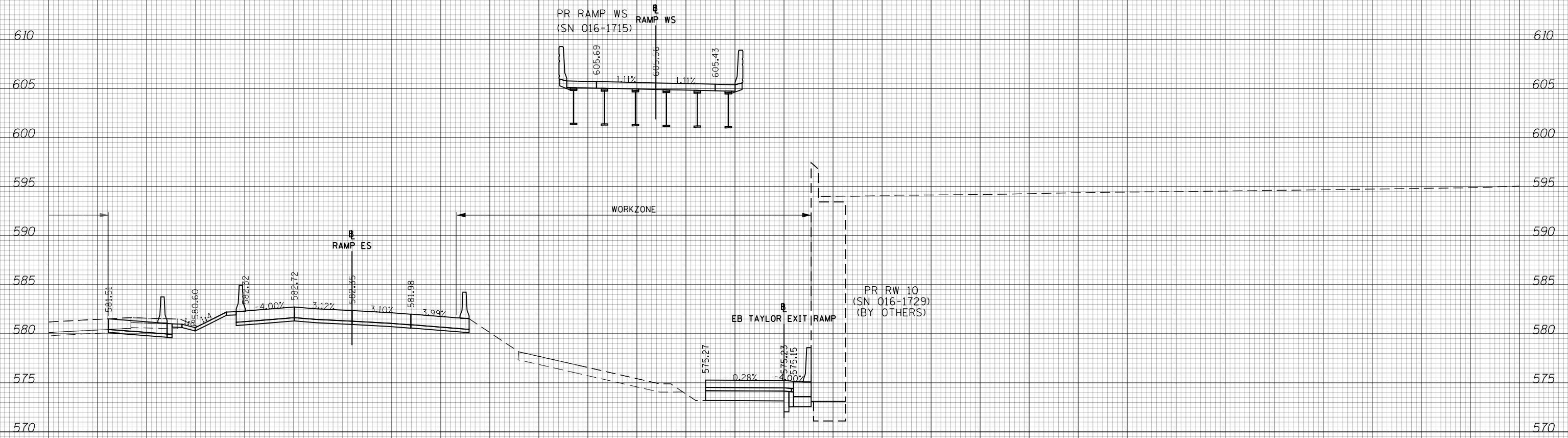
F.A.I. RTE.	SECTION	COUNTY	TOTAL SHEETS	SHEET NO.
90/94/290	2014-013R&B-R	COOK	1972	1261
CONTRACT NO. 60X93				

ILLINOIS FED. AID PROJECT

150 140 130 120 110 100 90 80 70 60 50 40 30 20 10 0 10 20 30 40 50 60 70 80 90 100 110 120 130 140 150

DATE	
BY	
SURVEYED	
PLOTTED	
TEMPLATE	
AREAS	
CHECKED	
FINAL SURVEY	
NOTE BOOK	
NO.	

DATE	
BY	
SURVEYED	
PLOTTED	
TEMPLATE	
AREAS	
CHECKED	
ORIGINAL SURVEY	
NOTE BOOK	
NO.	



NOTES

EXISTING UTILITIES SHOWN ARE BASED ON SUE LOCATE INFORMATION. DEPTHS OF UTILITIES ARE BASED ON ASSUMED DEPTHS OR RECORD INFORMATION IF AVAILABLE. EXTENTS OF UNDERGROUND STRUCTURES ARE ESTIMATED BASED ON UTILITY ATLAS INFORMATION, EXISTING AND PROPOSED SEWER IS SHOWN BASED ON SURVEY DATA, ATLAS INFORMATION AND THE PROPOSED PLANS.

7312 + 00.00
RAMP ES 1513 + 89.37



D160X93-SHT-XS-TAY-EB-Phase-4.dgn	DESIGNED - MSB	REVISED -
USER NAME = msbilliot	DRAWN - MSB	REVISED -
PLOT SCALE = 20.0000' / in.	CHECKED - MJL	REVISED -
PLOT DATE = 7/31/2018	DATE - 7/30/2018	REVISED -

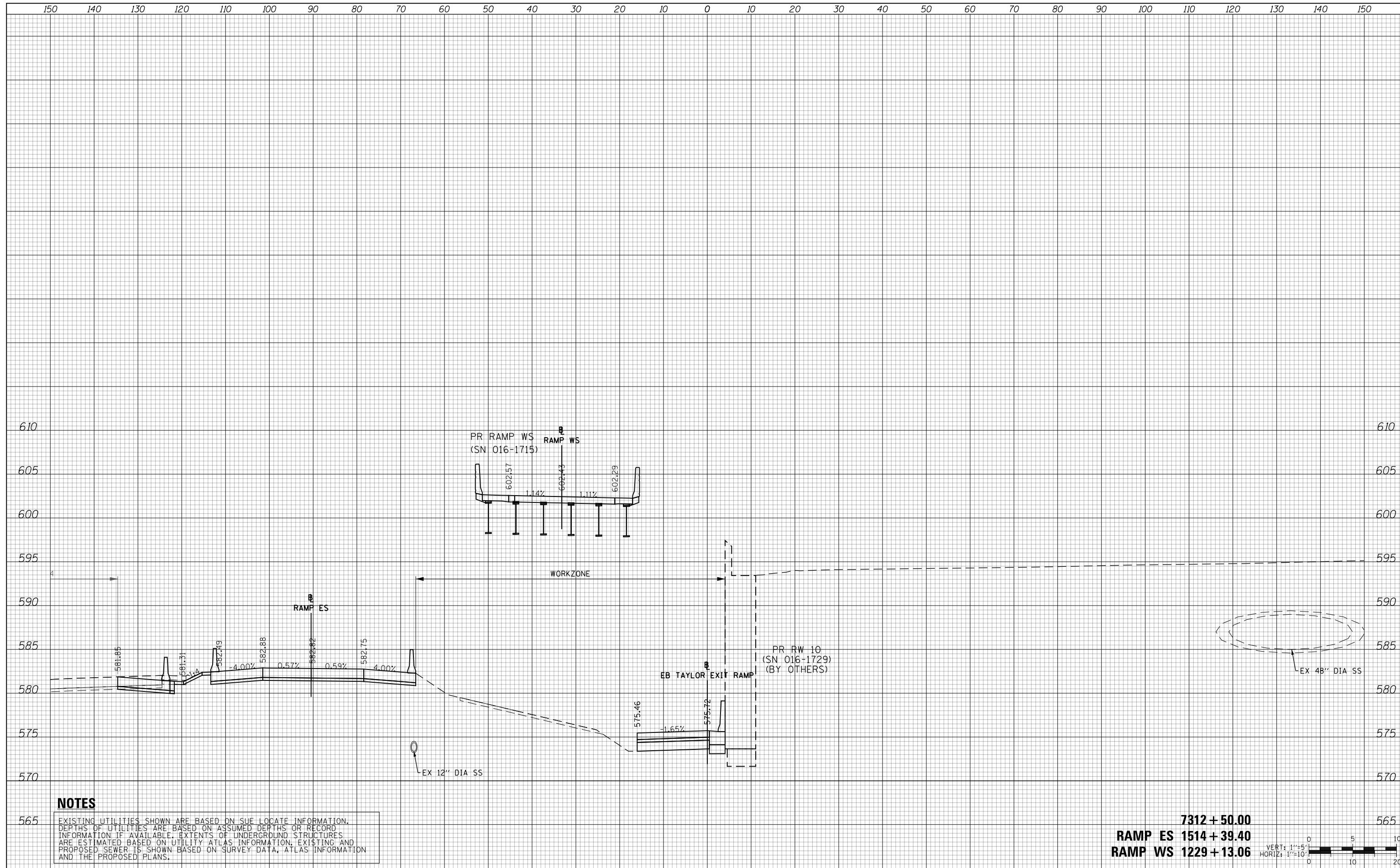
**STATE OF ILLINOIS
DEPARTMENT OF TRANSPORTATION**

CROSS SECTIONS			
EB TAYLOR EXIT RAMP - STAGE 4			
SCALE: 10'H 5'V	SHEET 14	OF 36 SHEETS	STA. 7312+00.00 TO STA. 7312+00.00

F.A.I. RTE.	SECTION	COUNTY	TOTAL SHEETS	SHEET NO.
90/94/290	2014-013R&B-R	COOK	1972	1262
CONTRACT NO. 60X93				
ILLINOIS FED. AID PROJECT				

DATE	
BY	
SURVEYED	
PLOTTED	
TEMPLATE	
AREAS	
CHECKED	
FINAL SURVEY	
NOTE BOOK	
NO.	

DATE	
BY	
SURVEYED	
PLOTTED	
TEMPLATE	
AREAS	
CHECKED	
ORIGINAL SURVEY	
NOTE BOOK	
NO.	



NOTES

EXISTING UTILITIES SHOWN ARE BASED ON SUE LOCATE INFORMATION. DEPTHS OF UTILITIES ARE BASED ON ASSUMED DEPTHS OR RECORD INFORMATION IF AVAILABLE. EXTENTS OF UNDERGROUND STRUCTURES ARE ESTIMATED BASED ON UTILITY ATLAS INFORMATION, EXISTING AND PROPOSED SEWER IS SHOWN BASED ON SURVEY DATA, ATLAS INFORMATION AND THE PROPOSED PLANS.

7312 + 50.00
RAMP ES 1514 + 39.40
RAMP WS 1229 + 13.06

VERT: 1"=5'
HORIZ: 1"=10'



D160X93-SHT-XS-TAY-EB-Phase-4.dgn	DESIGNED - MSB	REVISED -
USER NAME = msbilliot	DRAWN - MSB	REVISED -
PLOT SCALE = 20.0000' / in.	CHECKED - MJL	REVISED -
PLOT DATE = 7/31/2018	DATE - 7/30/2018	REVISED -

**STATE OF ILLINOIS
DEPARTMENT OF TRANSPORTATION**

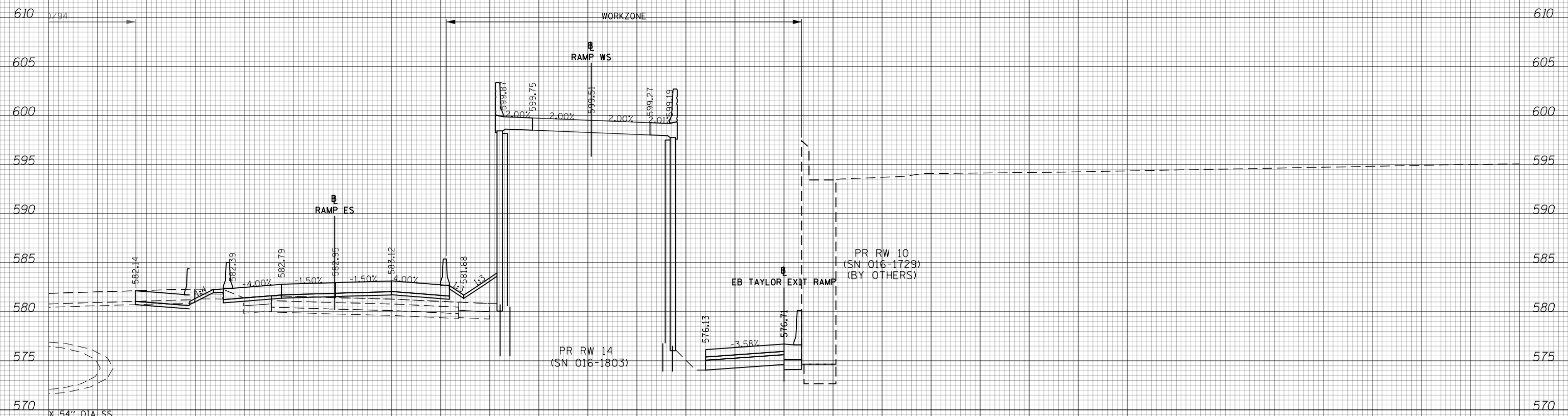
CROSS SECTIONS			
EB TAYLOR EXIT RAMP - STAGE 4			
SCALE: 10:H 5:V	SHEET 15	OF 36 SHEETS	STA. 7312+50.00 TO STA. 7312+50.00

F.A.I. RTE.	SECTION	COUNTY	TOTAL SHEETS	SHEET NO.
90/94/290	2014-013R&B-R	COOK	1972	1263
CONTRACT NO. 60X93				
ILLINOIS FED. AID PROJECT				

150 140 130 120 110 100 90 80 70 60 50 40 30 20 10 0 10 20 30 40 50 60 70 80 90 100 110 120 130 140 150

DATE	
BY	
SURVEYED	
PLOTTED	
TEMPLATE	
AREAS	
CHECKED	
FINAL SURVEY	
NOTE BOOK	
NO.	

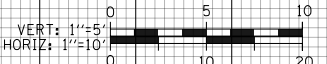
DATE	
BY	
SURVEYED	
PLOTTED	
TEMPLATE	
AREAS	
CHECKED	
ORIGINAL SURVEY	
NOTE BOOK	
NO.	



NOTES

EXISTING UTILITIES SHOWN ARE BASED ON SUE LOCATE INFORMATION. DEPTHS OF UTILITIES ARE BASED ON ASSUMED DEPTHS OR RECORD INFORMATION IF AVAILABLE. EXTENTS OF UNDERGROUND STRUCTURES ARE ESTIMATED BASED ON UTILITY ATLAS INFORMATION, EXISTING AND PROPOSED SEWER IS SHOWN BASED ON SURVEY DATA, ATLAS INFORMATION AND THE PROPOSED PLANS.

7313 + 00.00
RAMP ES 1514 + 84.45
RAMP WS 1229 + 60.19
AHEAD



D160X93-SHT-XS-TAY-EB-Phase-4.dgn	DESIGNED - MSB	REVISED -
USER NAME = msbilliot	DRAWN - MSB	REVISED -
PLOT SCALE = 20.0000' / in.	CHECKED - MJL	REVISED -
PLOT DATE = 7/31/2018	DATE - 7/30/2018	REVISED -

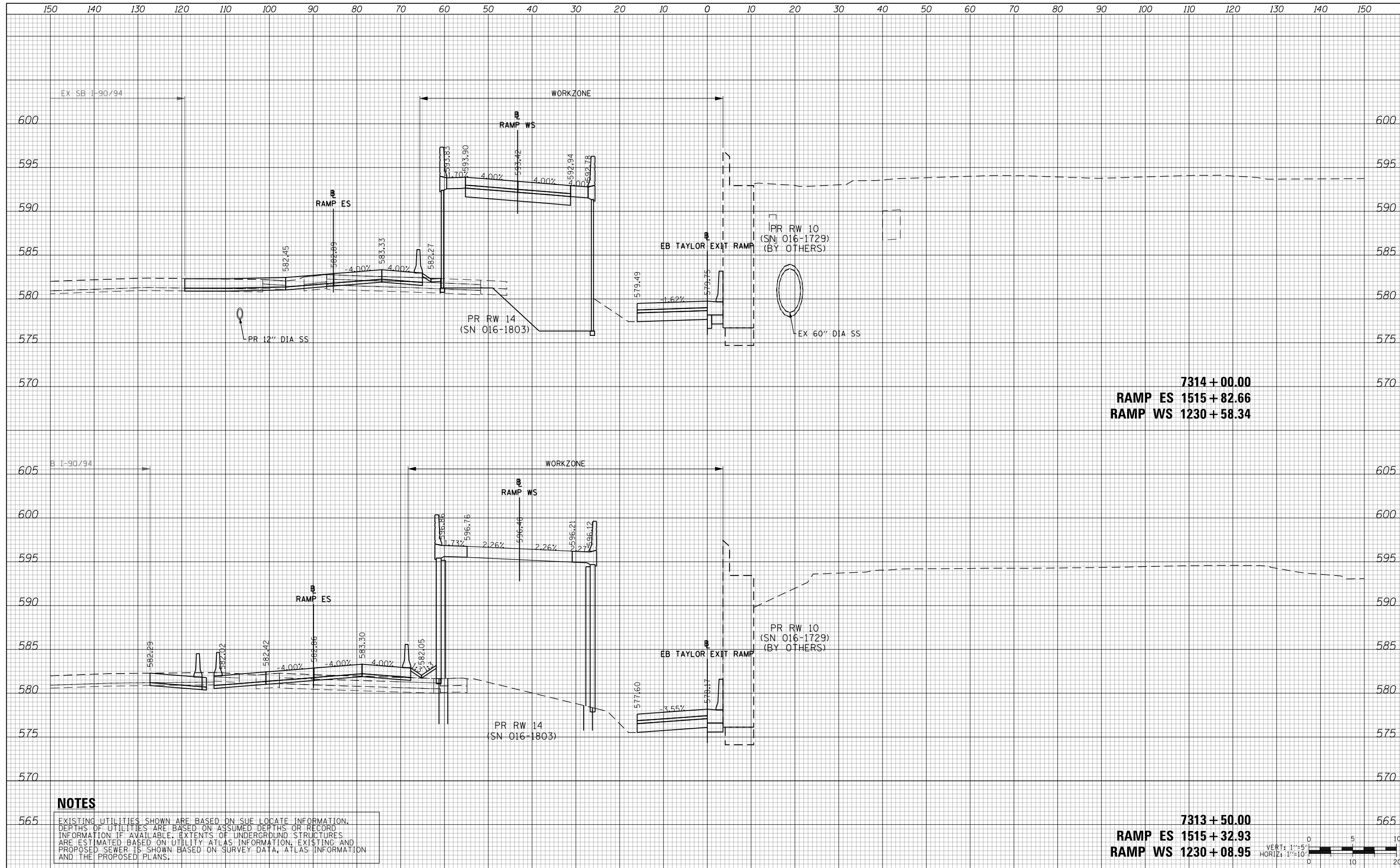
STATE OF ILLINOIS
DEPARTMENT OF TRANSPORTATION

CROSS SECTIONS			
EB TAYLOR EXIT RAMP - STAGE 4			
SCALE: 10'H 5'V	SHEET 16	OF 36 SHEETS	STA. 7313+00.00 TO STA. 7313+00.00

F.A.I. RTE.	SECTION	COUNTY	TOTAL SHEETS	SHEET NO.
90/94/290	2014-013R&B-R	COOK	1972	1264
CONTRACT NO. 60X93			ILLINOIS FED. AID PROJECT	

DATE	
BY	
SURVEYED	
PLOTTED	
TEMPLATE	
AREAS	
CHECKED	
FINAL SURVEY	
NOTE BOOK	
NO.	

DATE	
BY	
SURVEYED	
PLOTTED	
TEMPLATE	
AREAS	
CHECKED	
ORIGINAL SURVEY	
NOTE BOOK	
NO.	



NOTES

EXISTING UTILITIES SHOWN ARE BASED ON SUE LOCATE INFORMATION. DEPTHS OF UTILITIES ARE BASED ON ASSUMED DEPTHS OR RECORD INFORMATION IF AVAILABLE. EXTENTS OF UNDERGROUND STRUCTURES ARE ESTIMATED BASED ON UTILITY ATLAS INFORMATION, EXISTING AND PROPOSED SEWER IS SHOWN BASED ON SURVEY DATA, ATLAS INFORMATION AND THE PROPOSED PLANS.

7314 + 00.00
RAMP ES 1515 + 82.66
RAMP WS 1230 + 58.34

7313 + 50.00
RAMP ES 1515 + 32.93
RAMP WS 1230 + 08.95



D160X93-SHT-XS-TAY-EB-Phase-4.dgn	DESIGNED - MSB	REVISED -
USER NAME = msbilliot	DRAWN - MSB	REVISED -
PLOT SCALE = 20.0000' / in.	CHECKED - MJL	REVISED -
PLOT DATE = 7/31/2018	DATE - 7/30/2018	REVISED -

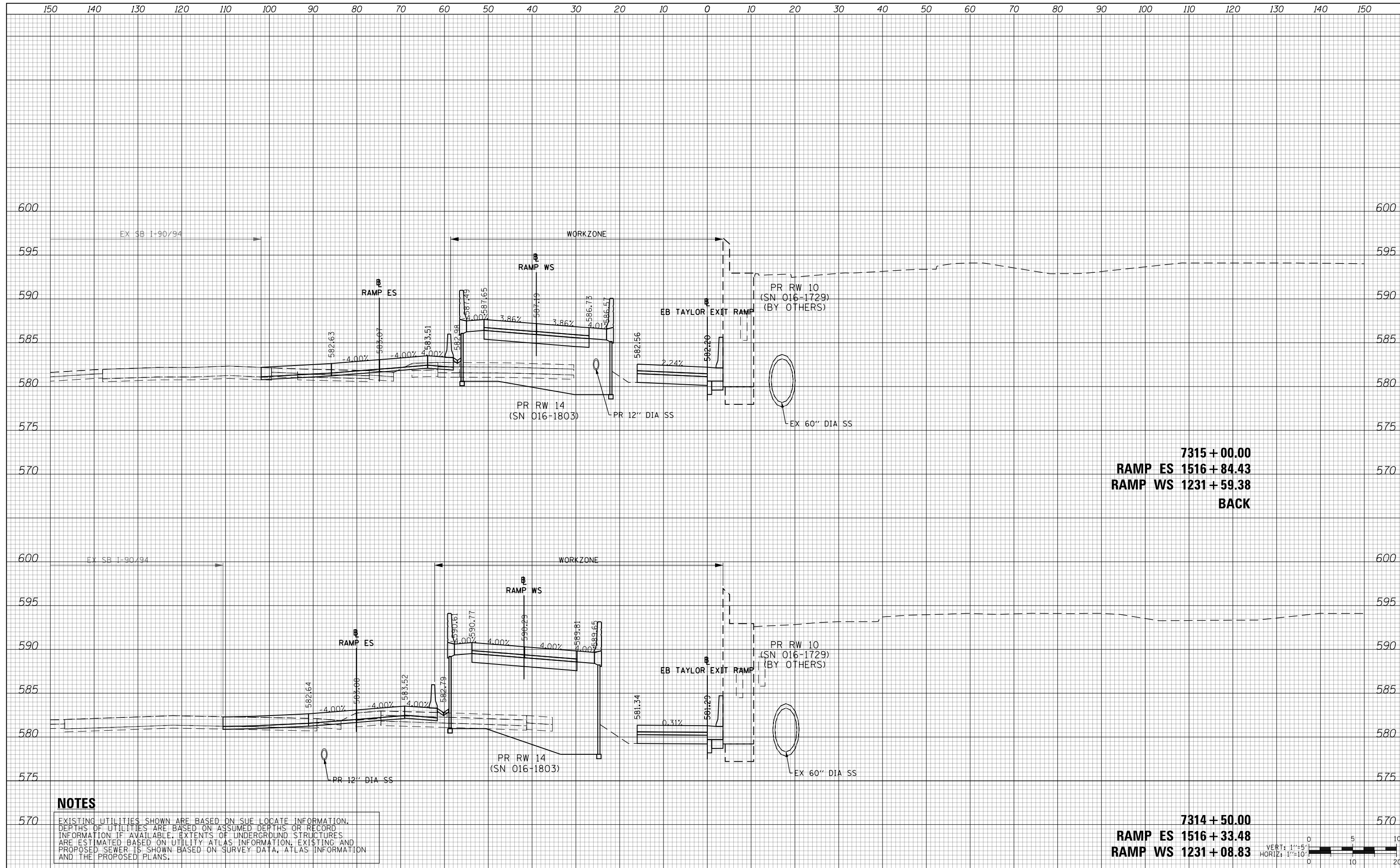
STATE OF ILLINOIS
DEPARTMENT OF TRANSPORTATION

CROSS SECTIONS			
EB TAYLOR EXIT RAMP - STAGE 4			
SCALE: 10'H 5'V	SHEET 17	OF 36 SHEETS	STA. 7313+50.00 TO STA. 7314+00.00

F.A.I. RTE.	SECTION	COUNTY	TOTAL SHEETS	SHEET NO.
90/94/290	2014-013R&B-R	COOK	1972	1265
CONTRACT NO. 60X93				
ILLINOIS FED. AID PROJECT				

DATE	
BY	
SURVEYED	
PLOTTED	
TEMPLATE	
AREAS	
CHECKED	
NO.	

DATE	
BY	
SURVEYED	
PLOTTED	
TEMPLATE	
AREAS	
CHECKED	
NO.	

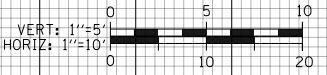


7315 + 00.00
RAMP ES 1516 + 84.43
RAMP WS 1231 + 59.38
BACK

7314 + 50.00
RAMP ES 1516 + 33.48
RAMP WS 1231 + 08.83

NOTES

EXISTING UTILITIES SHOWN ARE BASED ON SUE LOCATE INFORMATION. DEPTHS OF UTILITIES ARE BASED ON ASSUMED DEPTHS OR RECORD INFORMATION IF AVAILABLE. EXTENTS OF UNDERGROUND STRUCTURES ARE ESTIMATED BASED ON UTILITY ATLAS INFORMATION, EXISTING AND PROPOSED SEWER IS SHOWN BASED ON SURVEY DATA, ATLAS INFORMATION AND THE PROPOSED PLANS.



D:\60\93-SHT-XS-TAY-EB-Phase-4.dgn	DESIGNED - MSB	REVISED -
USER NAME = msbilliot	DRAWN - MSB	REVISED -
PLOT SCALE = 20.0000' / in.	CHECKED - MJL	REVISED -
PLOT DATE = 7/31/2018	DATE - 7/30/2018	REVISED -

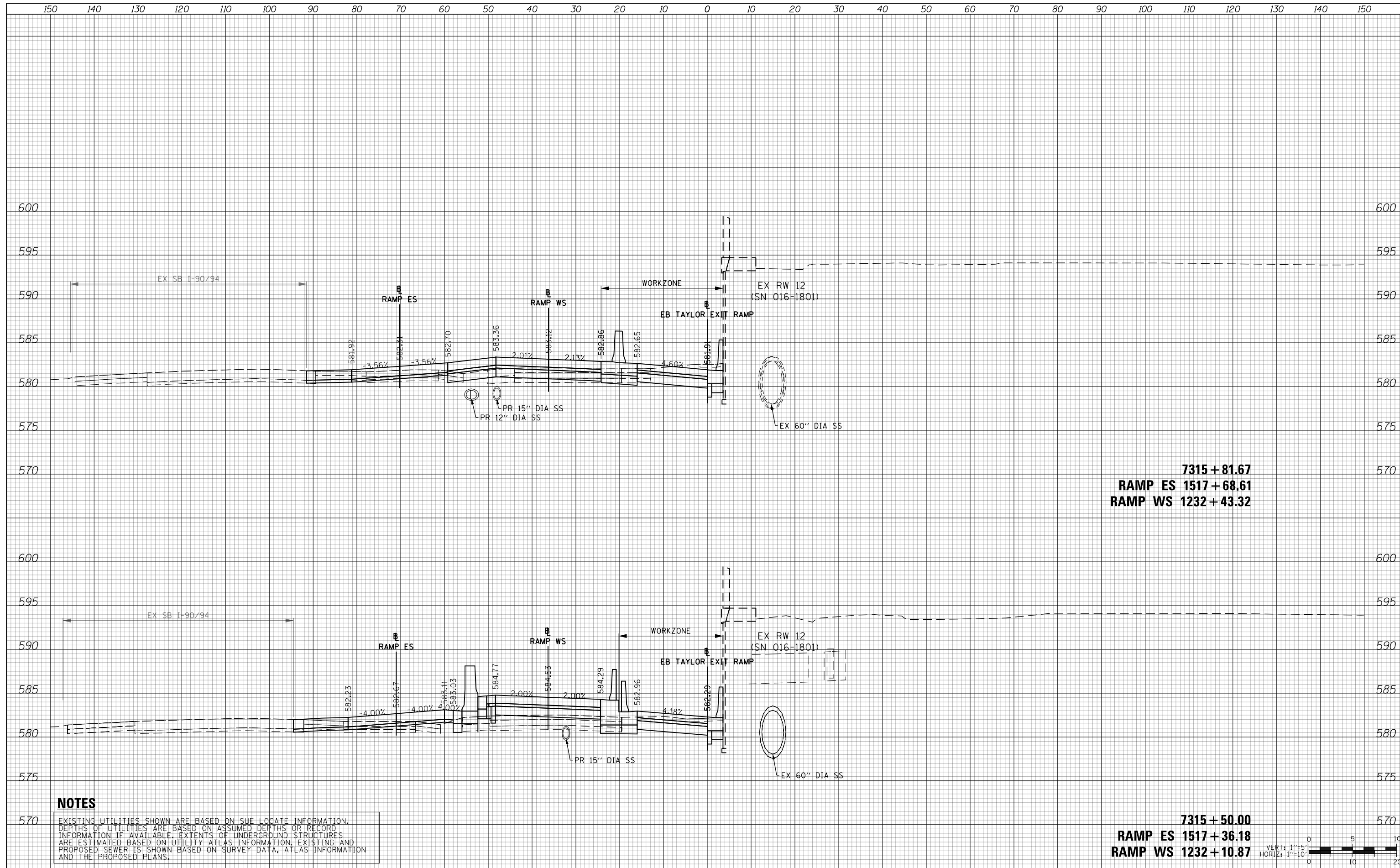
STATE OF ILLINOIS
DEPARTMENT OF TRANSPORTATION

CROSS SECTIONS			
EB TAYLOR EXIT RAMP - STAGE 4			
SCALE: 10:H 5:V	SHEET 18	OF 36 SHEETS	STA. 7314+50.00 TO STA. 7315+00.00

F.A.I. RTE.	SECTION	COUNTY	TOTAL SHEETS	SHEET NO.
90/94/290	2014-013R&B-R	COOK	1972	1266
				CONTRACT NO. 60X93
ILLINOIS FED. AID PROJECT				

DATE	
BY	
SURVEYED	
PLOTTED	
TEMPLATE	
AREAS	
CHECKED	
FINAL SURVEY	
NOTE BOOK	
NO.	

DATE	
BY	
SURVEYED	
PLOTTED	
TEMPLATE	
AREAS	
CHECKED	
ORIGINAL SURVEY	
NOTE BOOK	
NO.	

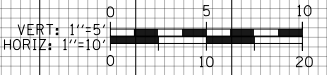


7315 + 81.67
RAMP ES 1517 + 68.61
RAMP WS 1232 + 43.32

7315 + 50.00
RAMP ES 1517 + 36.18
RAMP WS 1232 + 10.87

NOTES

EXISTING UTILITIES SHOWN ARE BASED ON SUE LOCATE INFORMATION. DEPTHS OF UTILITIES ARE BASED ON ASSUMED DEPTHS OR RECORD INFORMATION IF AVAILABLE. EXTENTS OF UNDERGROUND STRUCTURES ARE ESTIMATED BASED ON UTILITY ATLAS INFORMATION, EXISTING AND PROPOSED SEWER IS SHOWN BASED ON SURVEY DATA, ATLAS INFORMATION AND THE PROPOSED PLANS.



D:\60X93-SHT-XS-TAY-EB-Phase-4.dgn	DESIGNED - MSB	REVISED -
USER NAME = msbilliot	DRAWN - MSB	REVISED -
PLOT SCALE = 20.0000' / in.	CHECKED - MJL	REVISED -
PLOT DATE = 7/31/2018	DATE - 7/30/2018	REVISED -

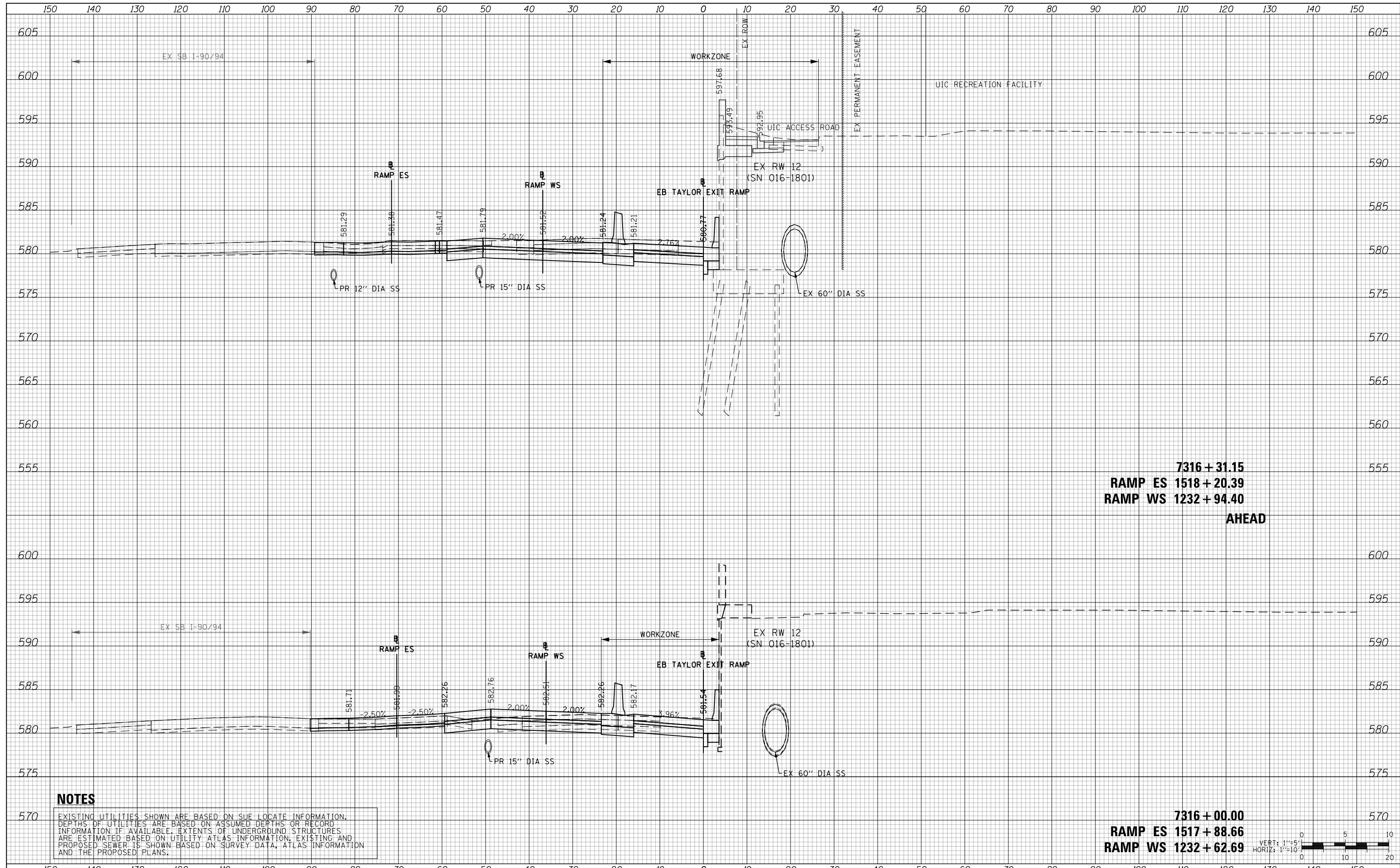
STATE OF ILLINOIS
DEPARTMENT OF TRANSPORTATION

CROSS SECTIONS			
EB TAYLOR EXIT RAMP - STAGE 4			
SCALE: 10:H 5:V	SHEET 19	OF 36 SHEETS	STA. 7315+50.00 TO STA. 7315+81.67

F.A.I. RTE.	SECTION	COUNTY	TOTAL SHEETS	SHEET NO.
90/94/290	2014-013R&B-R	COOK	1972	1267
CONTRACT NO. 60X93				
ILLINOIS FED. AID PROJECT				

DATE	
BY	
SURVEYED	
PLOTTED	
TEMPLATE	
AREAS	
CHECKED	
FINAL SURVEY	
NOTE BOOK	
NO.	

DATE	
BY	
SURVEYED	
PLOTTED	
TEMPLATE	
AREAS	
CHECKED	
ORIGINAL SURVEY	
NOTE BOOK	
NO.	



NOTES

EXISTING UTILITIES SHOWN ARE BASED ON SUE LOCATE INFORMATION. DEPTHS OF UTILITIES ARE BASED ON ASSUMED DEPTHS OR RECORD INFORMATION IF AVAILABLE. EXTENTS OF UNDERGROUND STRUCTURES ARE ESTIMATED BASED ON UTILITY ATLAS INFORMATION, EXISTING AND PROPOSED SEWER IS SHOWN BASED ON SURVEY DATA, ATLAS INFORMATION AND THE PROPOSED PLANS.

7316 + 31.15
RAMP ES 1518 + 20.39
RAMP WS 1232 + 94.40
AHEAD

7316 + 00.00
RAMP ES 1517 + 88.66
RAMP WS 1232 + 62.69



D:\60\93-SHT-XS-TAY-EB-Phase-4.dgn	DESIGNED - MSB	REVISED -
USER NAME = msbilliot	DRAWN - MSB	REVISED -
PLOT SCALE = 20.0000' / in.	CHECKED - MJL	REVISED -
PLOT DATE = 7/31/2018	DATE - 7/30/2018	REVISED -

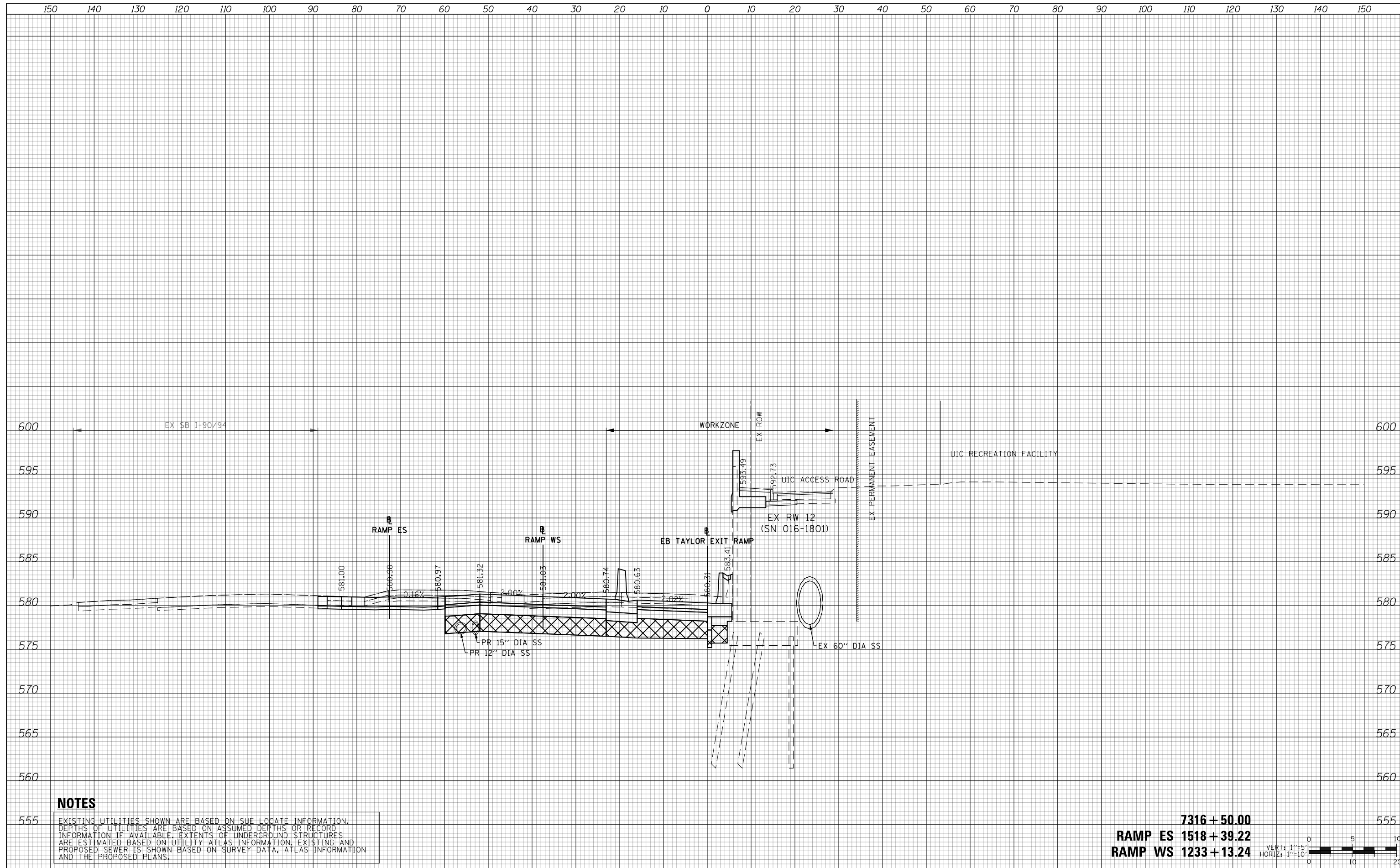
STATE OF ILLINOIS
DEPARTMENT OF TRANSPORTATION

CROSS SECTIONS			
EB TAYLOR EXIT RAMP - STAGE 4			
SCALE: 10:H 5:V	SHEET 20	OF 36 SHEETS	STA. 7316+00.00 TO STA. 7316+31.15

F.A.I. RTE.	SECTION	COUNTY	TOTAL SHEETS	SHEET NO.
90/94/290	2014-013R&B-R	COOK	1972	1268
CONTRACT NO. 60X93				
ILLINOIS FED. AID PROJECT				

DATE	
BY	
SURVEYED	
PLOTTED	
TEMPLATE	
AREAS	
CHECKED	
FINAL SURVEY	
NOTE BOOK	
NO.	

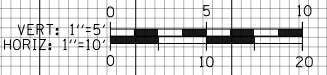
DATE	
BY	
SURVEYED	
PLOTTED	
TEMPLATE	
AREAS	
CHECKED	
ORIGINAL SURVEY	
NOTE BOOK	
NO.	



NOTES

EXISTING UTILITIES SHOWN ARE BASED ON SUE LOCATE INFORMATION. DEPTHS OF UTILITIES ARE BASED ON ASSUMED DEPTHS OR RECORD INFORMATION IF AVAILABLE. EXTENTS OF UNDERGROUND STRUCTURES ARE ESTIMATED BASED ON UTILITY ATLAS INFORMATION, EXISTING AND PROPOSED SEWER IS SHOWN BASED ON SURVEY DATA, ATLAS INFORMATION AND THE PROPOSED PLANS.

7316 + 50.00
RAMP ES 1518 + 39.22
RAMP WS 1233 + 13.24



D160X93-SHT-XS-TAY-EB-Phase-4.dgn	DESIGNED - MSB	REVISED -
USER NAME = msbilliot	DRAWN - MSB	REVISED -
PLOT SCALE = 20.0000' / in.	CHECKED - MJL	REVISED -
PLOT DATE = 7/31/2018	DATE - 7/30/2018	REVISED -

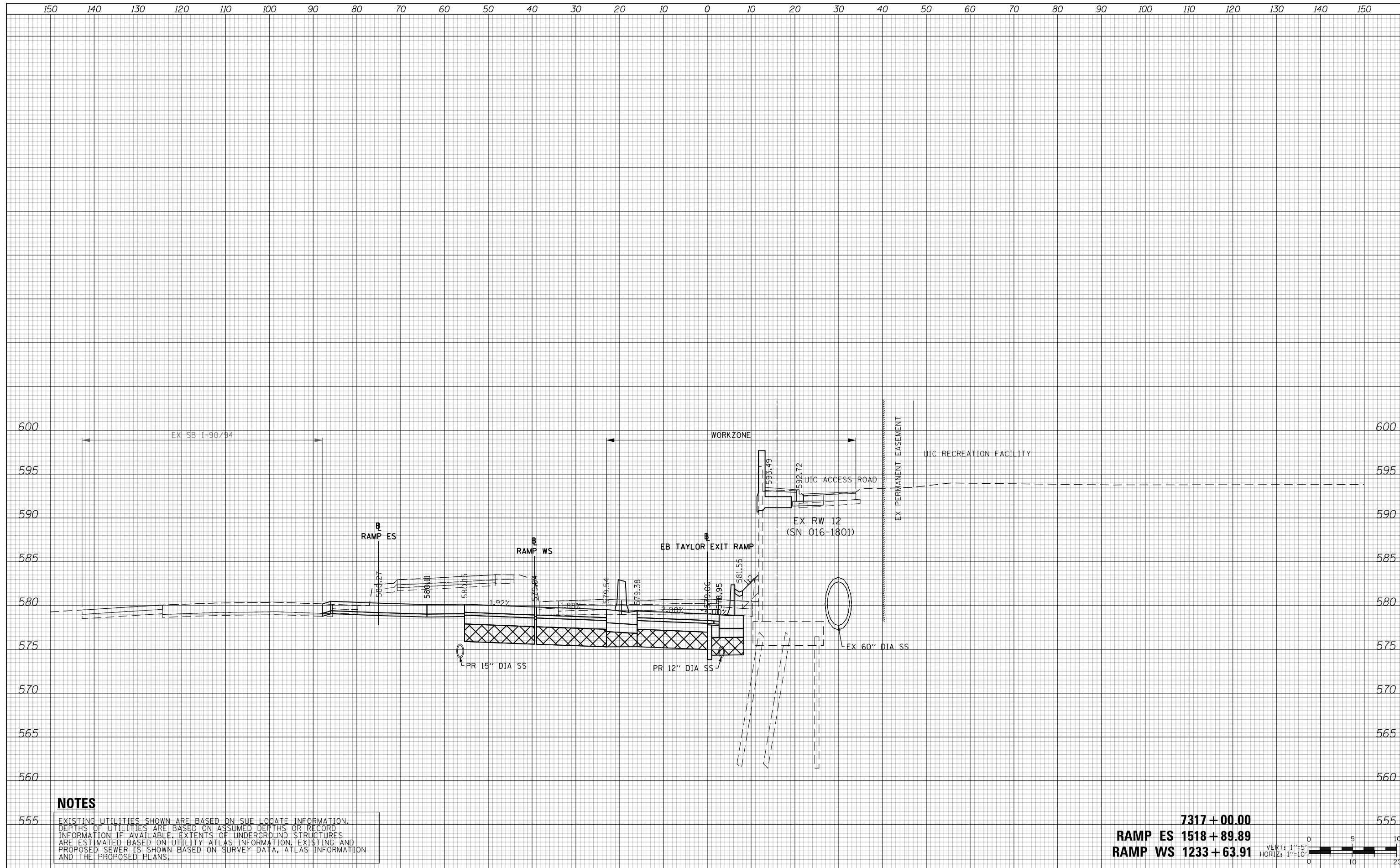
**STATE OF ILLINOIS
DEPARTMENT OF TRANSPORTATION**

CROSS SECTIONS			
EB TAYLOR EXIT RAMP - STAGE 4			
SCALE: 10:H 5:V	SHEET 21	OF 36 SHEETS	STA. 7316+50.00 TO STA. 7316+50.00

F.A.I. RTE.	SECTION	COUNTY	TOTAL SHEETS	SHEET NO.
90/94/290	2014-013R&B-R	COOK	1972	1269
CONTRACT NO. 60X93				
ILLINOIS FED. AID PROJECT				

DATE	
BY	
SURVEYED	
PLOTTED	
TEMPLATE	
AREAS	
CHECKED	
FINAL SURVEY	
NOTE BOOK	
NO.	

DATE	
BY	
SURVEYED	
PLOTTED	
TEMPLATE	
AREAS	
CHECKED	
ORIGINAL SURVEY	
NOTE BOOK	
NO.	



NOTES

EXISTING UTILITIES SHOWN ARE BASED ON SUE LOCATE INFORMATION. DEPTHS OF UTILITIES ARE BASED ON ASSUMED DEPTHS OR RECORD INFORMATION IF AVAILABLE. EXTENTS OF UNDERGROUND STRUCTURES ARE ESTIMATED BASED ON UTILITY ATLAS INFORMATION, EXISTING AND PROPOSED SEWER IS SHOWN BASED ON SURVEY DATA, ATLAS INFORMATION AND THE PROPOSED PLANS.

7317 + 00.00
RAMP ES 1518 + 89.89
RAMP WS 1233 + 63.91



D:\160X93-SHT-XS-TAY-EB-Phase-4.dgn	DESIGNED - MSB	REVISED -
USER NAME = msbilliot	DRAWN - MSB	REVISED -
PLOT SCALE = 20.0000' / in.	CHECKED - MJL	REVISED -
PLOT DATE = 7/31/2018	DATE - 7/30/2018	REVISED -

**STATE OF ILLINOIS
DEPARTMENT OF TRANSPORTATION**

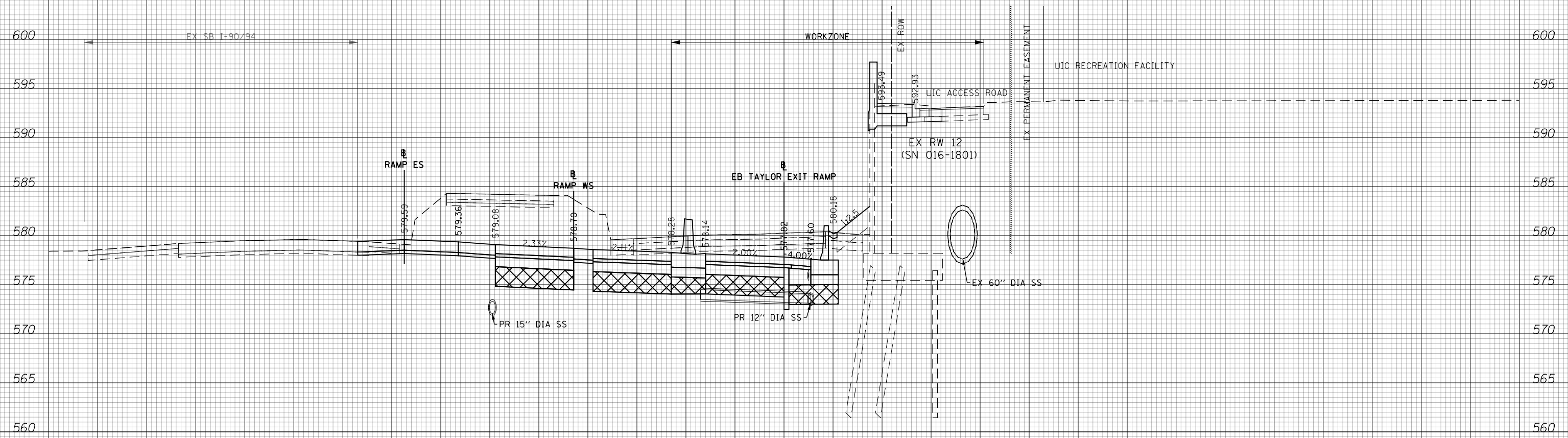
CROSS SECTIONS			
EB TAYLOR EXIT RAMP - STAGE 4			
SCALE: 10:H 5:V	SHEET 22	OF 36 SHEETS	STA. 7317+00.00 TO STA. 7317+00.00

F.A.I. RTE.	SECTION	COUNTY	TOTAL SHEETS	SHEET NO.
90/94/290	2014-013R&B-R	COOK	1972	1270
CONTRACT NO. 60X93				
ILLINOIS FED. AID PROJECT				

150 140 130 120 110 100 90 80 70 60 50 40 30 20 10 0 10 20 30 40 50 60 70 80 90 100 110 120 130 140 150

DATE	
BY	
FINAL SURVEY NO.	
SURVEYED PLOTTED AREAS CHECKED	
TEMPLATE	
NOTE BOOK	
AREAS CHECKED	

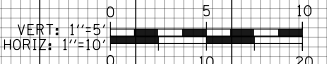
DATE	
BY	
ORIGINAL SURVEY NO.	
SURVEYED PLOTTED AREAS CHECKED	
TEMPLATE	
NOTE BOOK	
AREAS CHECKED	



NOTES

EXISTING UTILITIES SHOWN ARE BASED ON SUE LOCATE INFORMATION. DEPTHS OF UTILITIES ARE BASED ON ASSUMED DEPTHS OR RECORD INFORMATION IF AVAILABLE. EXTENTS OF UNDERGROUND STRUCTURES ARE ESTIMATED BASED ON UTILITY ATLAS INFORMATION, EXISTING AND PROPOSED SEWER IS SHOWN BASED ON SURVEY DATA, ATLAS INFORMATION AND THE PROPOSED PLANS.

7317 + 50.00
RAMP ES 1519 + 39.16
RAMP WS 1234 + 14.03



D:\160X93-SHT-XS-TAY-EB-Phase-4.dgn	DESIGNED - MSB	REVISED -
USER NAME = msbilliot	DRAWN - MSB	REVISED -
PLOT SCALE = 20.0000' / in.	CHECKED - MJL	REVISED -
PLOT DATE = 7/31/2018	DATE - 7/30/2018	REVISED -

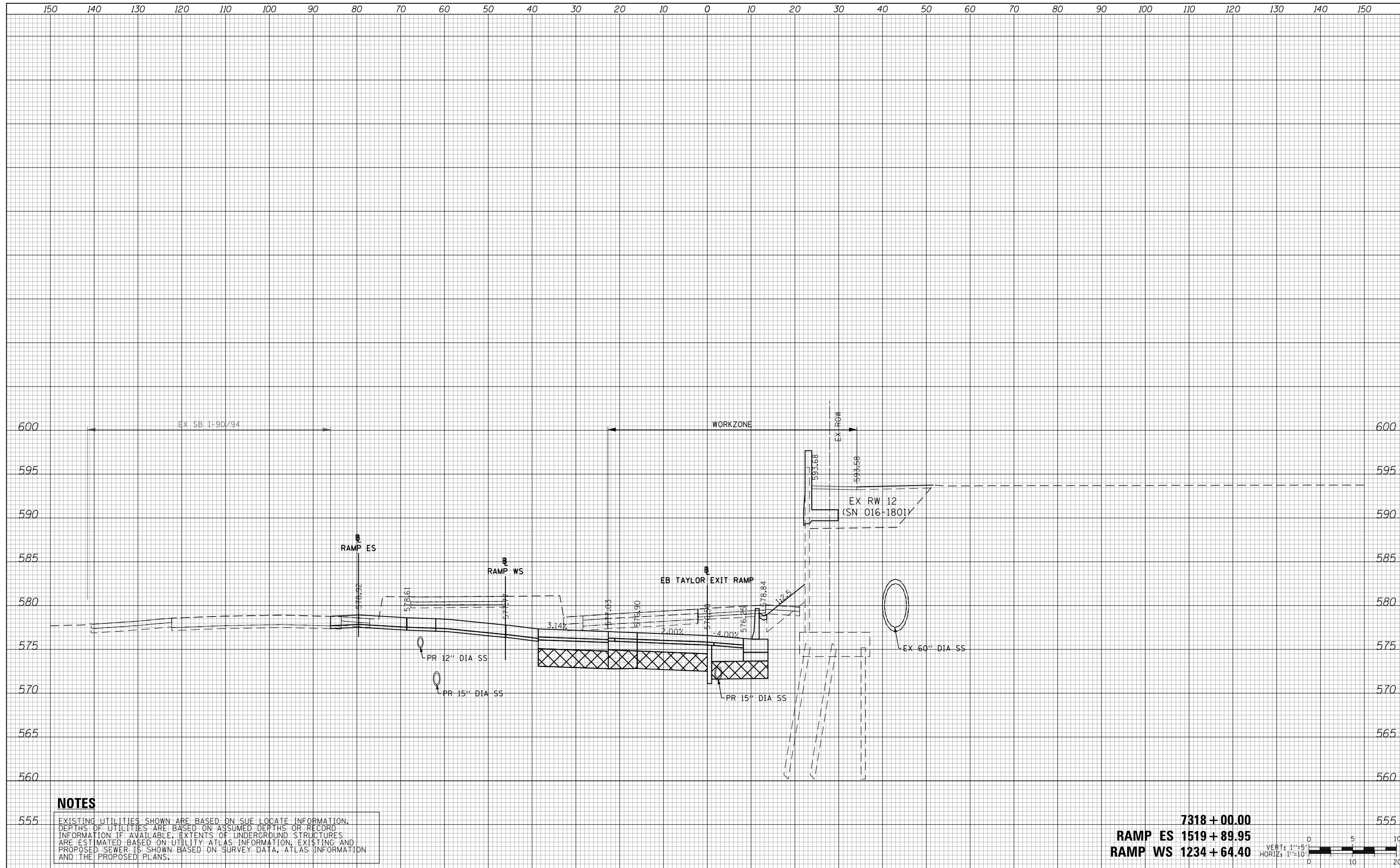
**STATE OF ILLINOIS
DEPARTMENT OF TRANSPORTATION**

CROSS SECTIONS			
EB TAYLOR EXIT RAMP - STAGE 4			
SCALE: 10'H 5'V	SHEET 23 OF 36 SHEETS	STA. 7317+50.00 TO STA. 7317+50.00	

F.A.I. RTE.	SECTION	COUNTY	TOTAL SHEETS	SHEET NO.
90/94/290	2014-013R&B-R	COOK	1972	1271
CONTRACT NO. 60X93				
ILLINOIS FED. AID PROJECT				

DATE	
BY	
SURVEYED	
PLOTTED	
TEMPLATE	
AREAS	
CHECKED	
FINAL SURVEY	
NOTE BOOK	
NO.	

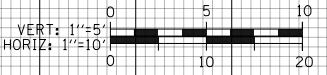
DATE	
BY	
SURVEYED	
PLOTTED	
TEMPLATE	
AREAS	
CHECKED	
ORIGINAL SURVEY	
NOTE BOOK	
NO.	



NOTES

EXISTING UTILITIES SHOWN ARE BASED ON SUE LOCATE INFORMATION. DEPTHS OF UTILITIES ARE BASED ON ASSUMED DEPTHS OR RECORD INFORMATION IF AVAILABLE. EXTENTS OF UNDERGROUND STRUCTURES ARE ESTIMATED BASED ON UTILITY ATLAS INFORMATION, EXISTING AND PROPOSED SEWER IS SHOWN BASED ON SURVEY DATA, ATLAS INFORMATION AND THE PROPOSED PLANS.

7318 + 00.00
RAMP ES 1519 + 89.95
RAMP WS 1234 + 64.40



D160X93-SHT-XS-TAY-EB-Phase-4.dgn	DESIGNED - MSB	REVISED -
USER NAME = msbilliot	DRAWN - MSB	REVISED -
PLOT SCALE = 20.0000' / in.	CHECKED - MJL	REVISED -
PLOT DATE = 7/31/2018	DATE - 7/30/2018	REVISED -

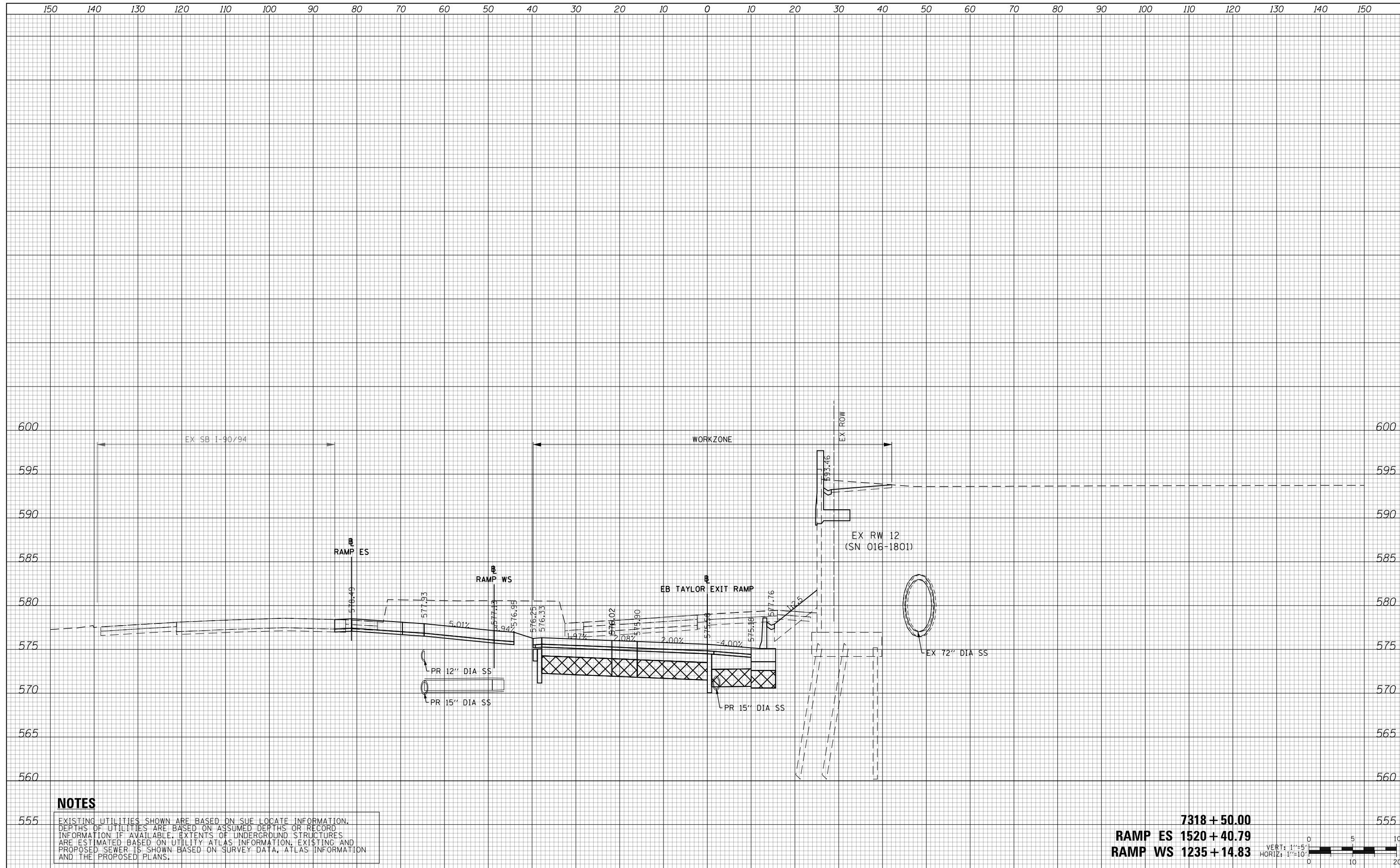
**STATE OF ILLINOIS
DEPARTMENT OF TRANSPORTATION**

CROSS SECTIONS			
EB TAYLOR EXIT RAMP - STAGE 4			
SCALE: 10:H 5:V	SHEET 24	OF 36 SHEETS	STA. 7318+00.00 TO STA. 7318+00.00

F.A.I. RTE.	SECTION	COUNTY	TOTAL SHEETS	SHEET NO.
90/94/290	2014-013R&B-R	COOK	1972	1272
CONTRACT NO. 60X93				
ILLINOIS FED. AID PROJECT				

DATE	
BY	
FINAL SURVEY NO.	
SURVEYED PLOTTED AREAS CHECKED	
TEMPLATE AREAS CHECKED	
NOTE BOOK AREAS CHECKED	

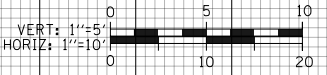
DATE	
BY	
ORIGINAL SURVEY NO.	
SURVEYED PLOTTED AREAS CHECKED	
TEMPLATE AREAS CHECKED	
NOTE BOOK AREAS CHECKED	



NOTES

EXISTING UTILITIES SHOWN ARE BASED ON SUE LOCATE INFORMATION. DEPTHS OF UTILITIES ARE BASED ON ASSUMED DEPTHS OR RECORD INFORMATION IF AVAILABLE. EXTENTS OF UNDERGROUND STRUCTURES ARE ESTIMATED BASED ON UTILITY ATLAS INFORMATION, EXISTING AND PROPOSED SEWER IS SHOWN BASED ON SURVEY DATA, ATLAS INFORMATION AND THE PROPOSED PLANS.

7318 + 50.00
RAMP ES 1520 + 40.79
RAMP WS 1235 + 14.83



D160X93-SHT-XS-TAY-EB-Phase-4.dgn	DESIGNED - MSB	REVISED -
USER NAME = msbilliot	DRAWN - MSB	REVISED -
PLOT SCALE = 20.0000' / in.	CHECKED - MJL	REVISED -
PLOT DATE = 7/31/2018	DATE - 7/30/2018	REVISED -

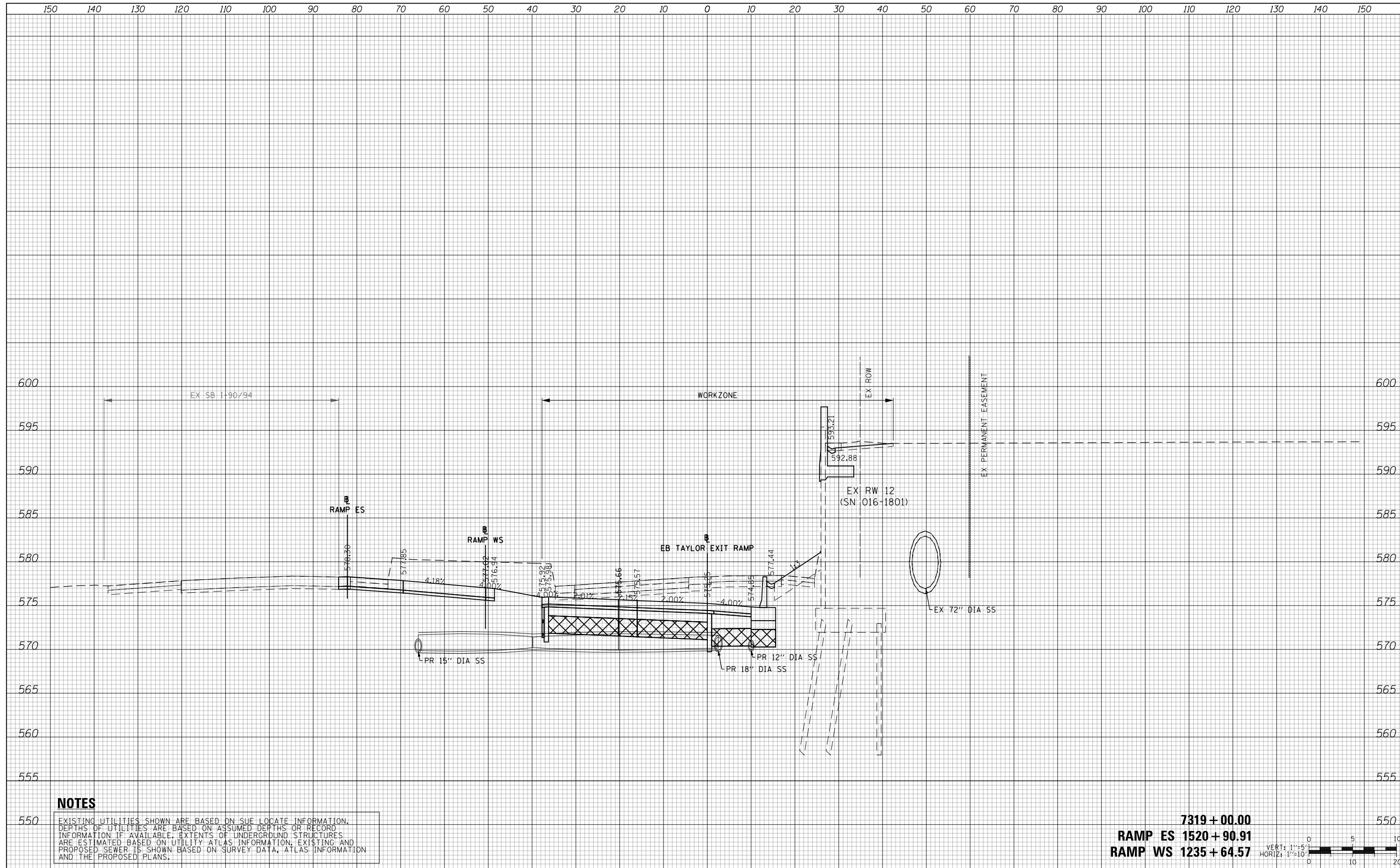
STATE OF ILLINOIS
DEPARTMENT OF TRANSPORTATION

CROSS SECTIONS			
EB TAYLOR EXIT RAMP - STAGE 4			
SCALE: 10:H 5:V	SHEET 25 OF 36 SHEETS	STA. 7318+50.00 TO STA. 7318+50.00	

F.A.I. RTE.	SECTION	COUNTY	TOTAL SHEETS	SHEET NO.
90/94/290	2014-013R&B-R	COOK	1972	1273
CONTRACT NO. 60X93				
ILLINOIS FED. AID PROJECT				

DATE	
BY	
FINAL SURVEY NO.	
SURVEYED PLOTTED AREAS CHECKED	
TEMPLATE AREAS CHECKED	
NOTE BOOK AREAS CHECKED	

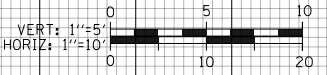
DATE	
BY	
ORIGINAL SURVEY NO.	
SURVEYED PLOTTED AREAS CHECKED	
TEMPLATE AREAS CHECKED	
NOTE BOOK AREAS CHECKED	



NOTES

EXISTING UTILITIES SHOWN ARE BASED ON SUE LOCATE INFORMATION. DEPTHS OF UTILITIES ARE BASED ON ASSUMED DEPTHS OR RECORD INFORMATION IF AVAILABLE. EXTENTS OF UNDERGROUND STRUCTURES ARE ESTIMATED BASED ON UTILITY ATLAS INFORMATION, EXISTING AND PROPOSED SEWER IS SHOWN BASED ON SURVEY DATA, ATLAS INFORMATION AND THE PROPOSED PLANS.

7319 + 00.00
RAMP ES 1520 + 90.91
RAMP WS 1235 + 64.57



D:\60X93-SHT-XS-TAY-EB-Phase-4.dgn	DESIGNED - MSB	REVISED -
USER NAME = msbilliot	DRAWN - MSB	REVISED -
PLOT SCALE = 20.0000' / in.	CHECKED - MJL	REVISED -
PLOT DATE = 7/31/2018	DATE - 7/30/2018	REVISED -

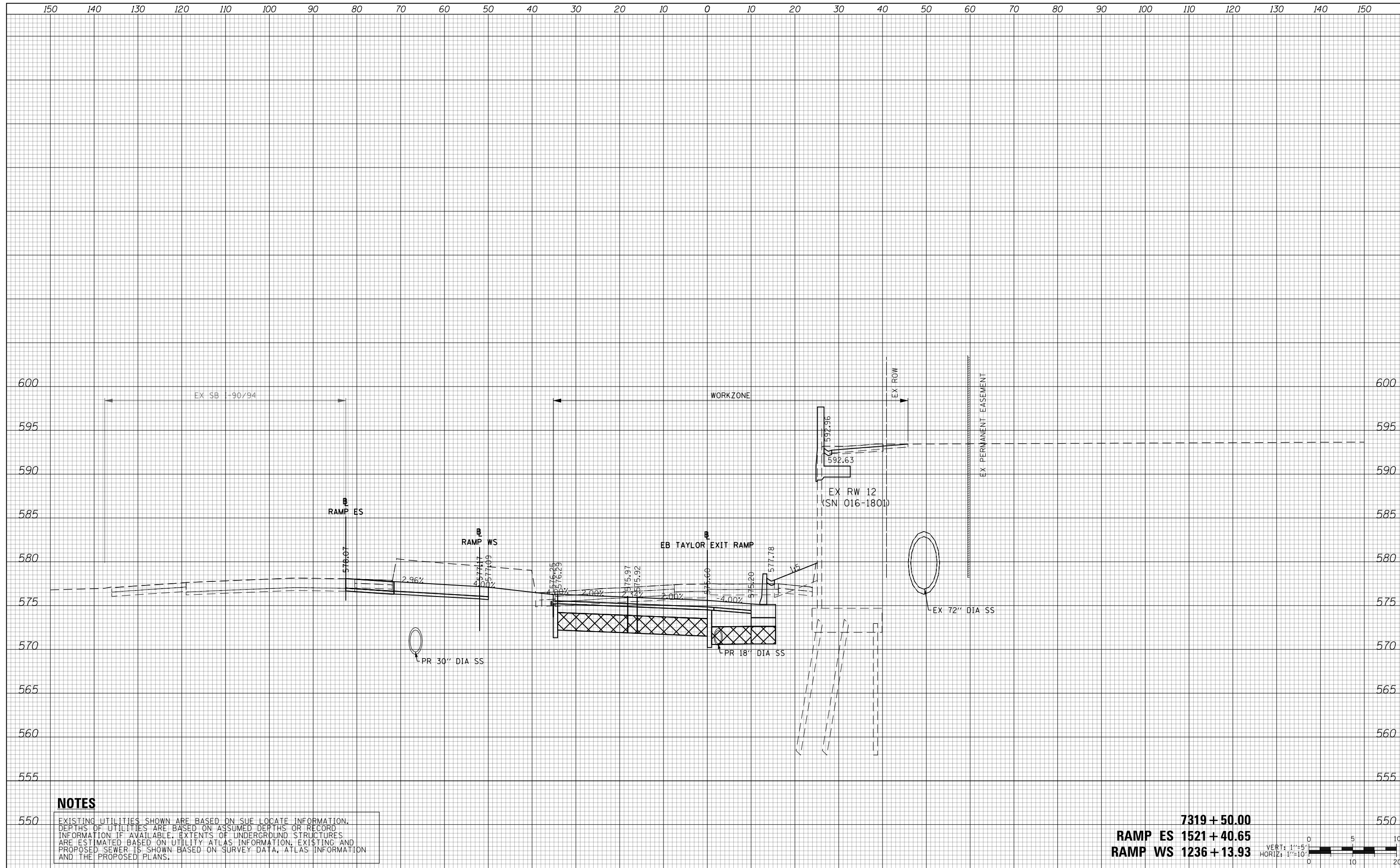
**STATE OF ILLINOIS
DEPARTMENT OF TRANSPORTATION**

CROSS SECTIONS			
EB TAYLOR EXIT RAMP - STAGE 4			
SCALE: 10:H 5:V	SHEET 26	OF 36 SHEETS	STA. 7319+00.00 TO STA. 7319+00.00

F.A.I. RTE.	SECTION	COUNTY	TOTAL SHEETS	SHEET NO.
90/94/290	2014-013R&B-R	COOK	1972	1274
CONTRACT NO. 60X93				
ILLINOIS FED. AID PROJECT				

DATE	
BY	
SURVEYED	
PLOTTED	
TEMPLATE	
AREAS	
CHECKED	
FINAL SURVEY	
NOTE BOOK	
NO.	

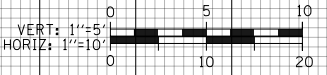
DATE	
BY	
SURVEYED	
PLOTTED	
TEMPLATE	
AREAS	
CHECKED	
ORIGINAL SURVEY	
NOTE BOOK	
NO.	



NOTES

EXISTING UTILITIES SHOWN ARE BASED ON SUE LOCATE INFORMATION. DEPTHS OF UTILITIES ARE BASED ON ASSUMED DEPTHS OR RECORD INFORMATION IF AVAILABLE. EXTENTS OF UNDERGROUND STRUCTURES ARE ESTIMATED BASED ON UTILITY ATLAS INFORMATION, EXISTING AND PROPOSED SEWER IS SHOWN BASED ON SURVEY DATA, ATLAS INFORMATION AND THE PROPOSED PLANS.

7319 + 50.00
RAMP ES 1521 + 40.65
RAMP WS 1236 + 13.93



D:\60X93-SHT-XS-TAY-EB-Phase-4.dgn	DESIGNED - MSB	REVISED -
USER NAME = msbilliot	DRAWN - MSB	REVISED -
PLOT SCALE = 20.0000' / in.	CHECKED - MJL	REVISED -
PLOT DATE = 7/31/2018	DATE - 7/30/2018	REVISED -

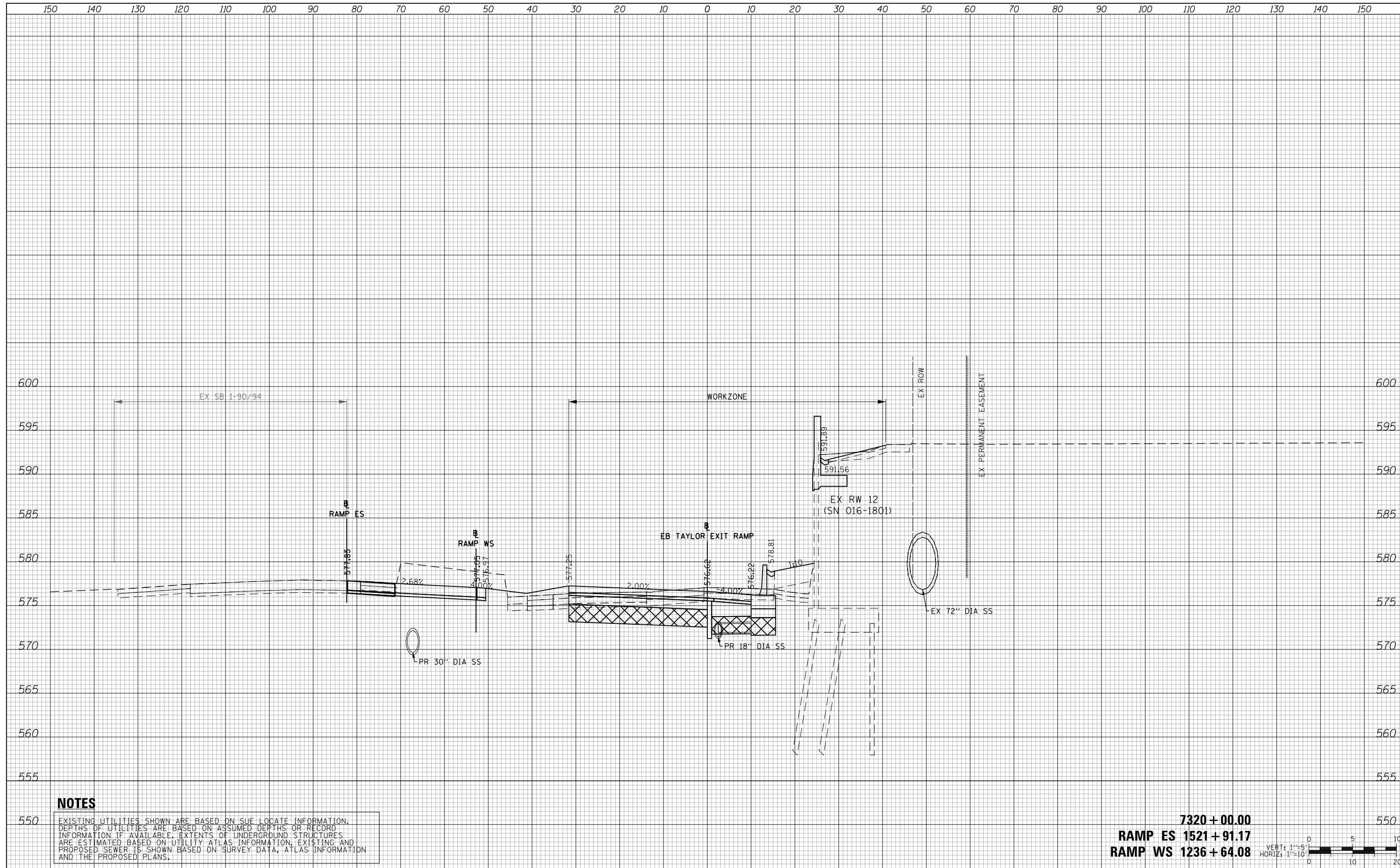
**STATE OF ILLINOIS
DEPARTMENT OF TRANSPORTATION**

CROSS SECTIONS
EB TAYLOR EXIT RAMP - STAGE 4
SCALE: 10:H 5:V SHEET 27 OF 36 SHEETS STA. 7319+50.00 TO STA. 7319+50.00

F.A.I. RTE.	SECTION	COUNTY	TOTAL SHEETS	SHEET NO.
90/94/290	2014-013R&B-R	COOK	1972	1275
CONTRACT NO. 60X93				
ILLINOIS FED. AID PROJECT				

DATE	
BY	
SURVEYED	
PLOTTED	
TEMPLATE	
AREAS	
CHECKED	
FINAL SURVEY	
NOTE BOOK	
NO.	

DATE	
BY	
SURVEYED	
PLOTTED	
TEMPLATE	
AREAS	
CHECKED	
ORIGINAL SURVEY	
NOTE BOOK	
NO.	



NOTES

EXISTING UTILITIES SHOWN ARE BASED ON SUE LOCATE INFORMATION. DEPTHS OF UTILITIES ARE BASED ON ASSUMED DEPTHS OR RECORD INFORMATION IF AVAILABLE. EXTENTS OF UNDERGROUND STRUCTURES ARE ESTIMATED BASED ON UTILITY ATLAS INFORMATION, EXISTING AND PROPOSED SEWER IS SHOWN BASED ON SURVEY DATA, ATLAS INFORMATION AND THE PROPOSED PLANS.

7320 + 00.00
RAMP ES 1521 + 91.17
RAMP WS 1236 + 64.08



D160X93-SHT-XS-TAY-EB-Phase-4.dgn	DESIGNED - MSB	REVISED -
USER NAME = msbilliot	DRAWN - MSB	REVISED -
PLOT SCALE = 20.0000' / in.	CHECKED - MJL	REVISED -
PLOT DATE = 7/31/2018	DATE - 7/30/2018	REVISED -

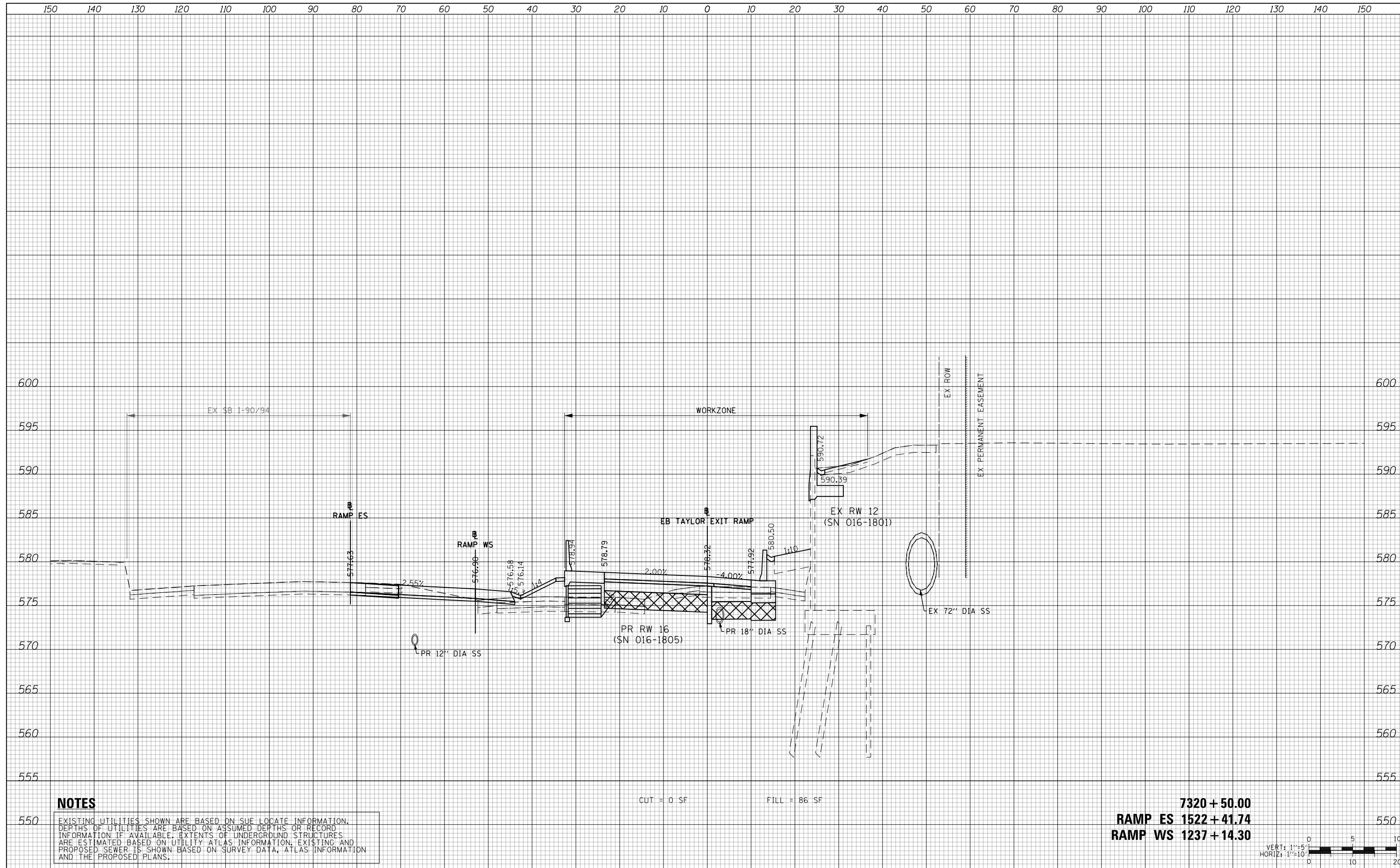
STATE OF ILLINOIS
DEPARTMENT OF TRANSPORTATION

CROSS SECTIONS			
EB TAYLOR EXIT RAMP - STAGE 4			
SCALE: 10:H 5:V	SHEET 28	OF 36 SHEETS	STA. 7320+00.00 TO STA. 7320+00.00

F.A.I. RTE.	SECTION	COUNTY	TOTAL SHEETS	SHEET NO.
90/94/290	2014-013R&B-R	COOK	1972	1276
CONTRACT NO. 60X93				
ILLINOIS FED. AID PROJECT				

DATE	
BY	
SURVEYED	
PLOTTED	
TEMPLATE	
AREAS	
CHECKED	
FINAL SURVEY	
NOTE BOOK	
NO.	

DATE	
BY	
SURVEYED	
PLOTTED	
TEMPLATE	
AREAS	
CHECKED	
ORIGINAL SURVEY	
NOTE BOOK	
NO.	

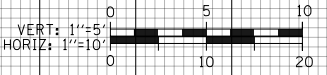


NOTES

EXISTING UTILITIES SHOWN ARE BASED ON SUE LOCATE INFORMATION. DEPTHS OF UTILITIES ARE BASED ON ASSUMED DEPTHS OR RECORD INFORMATION IF AVAILABLE. EXTENTS OF UNDERGROUND STRUCTURES ARE ESTIMATED BASED ON UTILITY ATLAS INFORMATION, EXISTING AND PROPOSED SEWER IS SHOWN BASED ON SURVEY DATA, ATLAS INFORMATION AND THE PROPOSED PLANS.

CUT = 0 SF FILL = 86 SF

7320 + 50.00
RAMP ES 1522 + 41.74
RAMP WS 1237 + 14.30



D160X93-SHT-XS-TAY-EB-Phase-4.dgn	DESIGNED - MSB	REVISED -
USER NAME = msbilliot	DRAWN - MSB	REVISED -
PLOT SCALE = 20.0000' / in.	CHECKED - MJL	REVISED -
PLOT DATE = 7/31/2018	DATE - 7/30/2018	REVISED -

STATE OF ILLINOIS
DEPARTMENT OF TRANSPORTATION

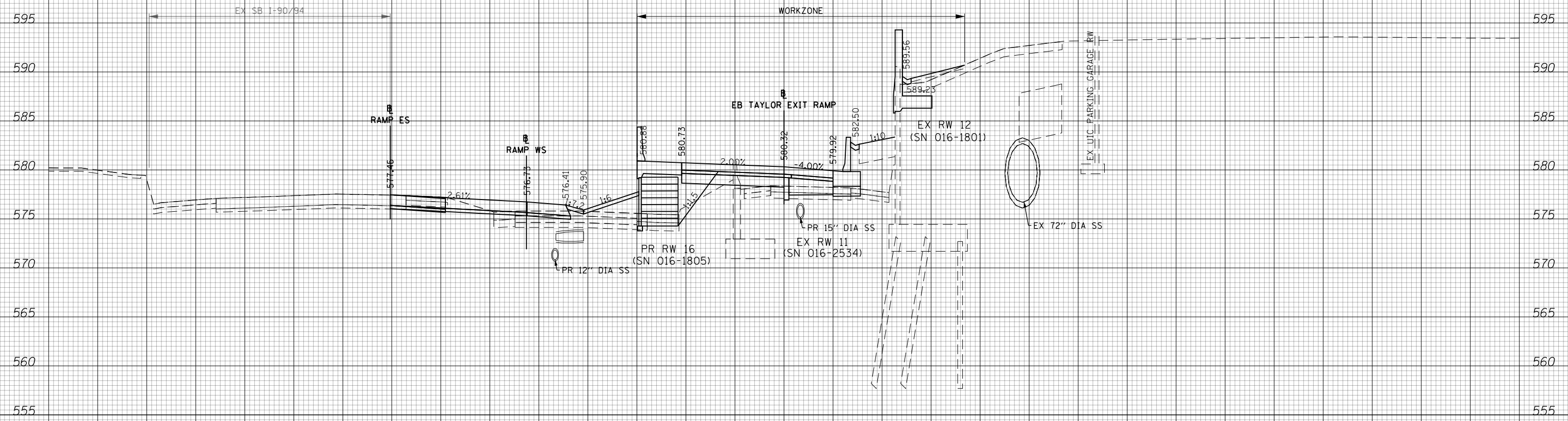
CROSS SECTIONS			
EB TAYLOR EXIT RAMP - STAGE 4			
SCALE: 10:H 5:V	SHEET 29	OF 36 SHEETS	STA. 7320+50.00 TO STA. 7320+50.00

F.A.I. RTE.	SECTION	COUNTY	TOTAL SHEETS	SHEET NO.
90/94/290	2014-013R&B-R	COOK	1972	1277
CONTRACT NO. 60X93				
ILLINOIS FED. AID PROJECT				

150 140 130 120 110 100 90 80 70 60 50 40 30 20 10 0 10 20 30 40 50 60 70 80 90 100 110 120 130 140 150

DATE	
BY	
FINAL SURVEY NO.	
SURVEYED PLOTTED AREAS CHECKED	
TEMPLATE	
NOTE BOOK	

DATE	
BY	
ORIGINAL SURVEY NO.	
SURVEYED PLOTTED AREAS CHECKED	
TEMPLATE	
NOTE BOOK	

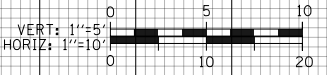


CUT = 0 SF FILL = 102 SF

NOTES

EXISTING UTILITIES SHOWN ARE BASED ON SUE LOCATE INFORMATION. DEPTHS OF UTILITIES ARE BASED ON ASSUMED DEPTHS OR RECORD INFORMATION IF AVAILABLE. EXTENTS OF UNDERGROUND STRUCTURES ARE ESTIMATED BASED ON UTILITY ATLAS INFORMATION, EXISTING AND PROPOSED SEWER IS SHOWN BASED ON SURVEY DATA, ATLAS INFORMATION AND THE PROPOSED PLANS.

7321 + 00.00
RAMP ES 1522 + 92.25
RAMP WS 1237 + 64.57



D160X93-SHT-XS-TAY-EB-Phase-4.dgn	DESIGNED - MSB	REVISED -
USER NAME = msbilliot	DRAWN - MSB	REVISED -
PLOT SCALE = 20.0000' / in.	CHECKED - MJL	REVISED -
PLOT DATE = 7/31/2018	DATE - 7/30/2018	REVISED -

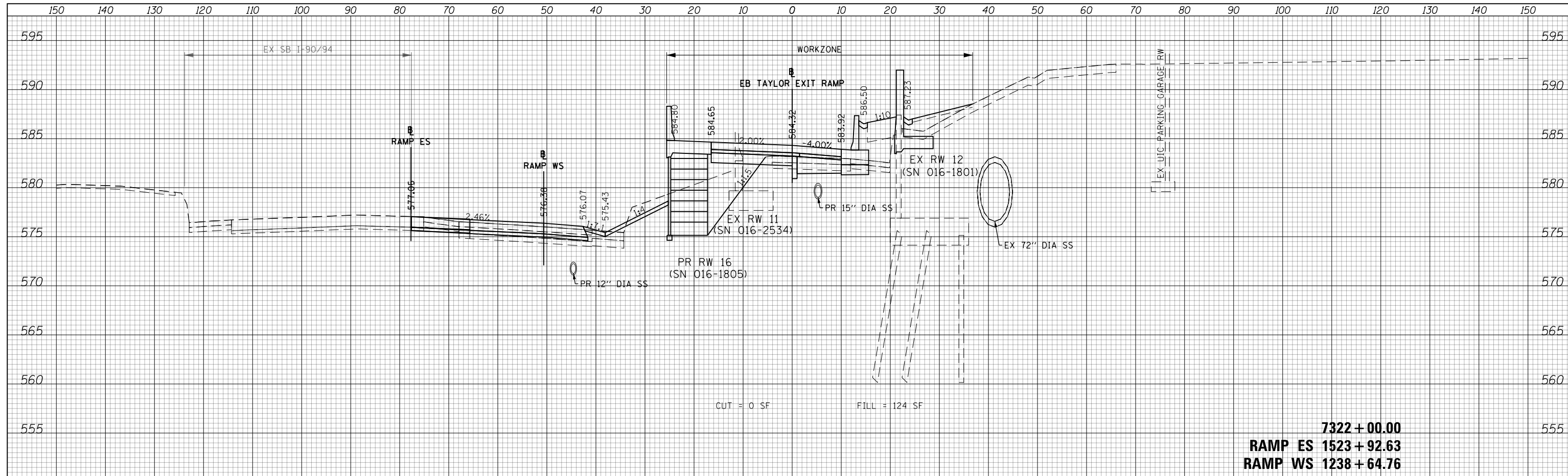
**STATE OF ILLINOIS
DEPARTMENT OF TRANSPORTATION**

CROSS SECTIONS			
EB TAYLOR EXIT RAMP - STAGE 4			
SCALE: 10:H 5:V	SHEET 30	OF 36 SHEETS	STA. 7321+00.00 TO STA. 7321+00.00

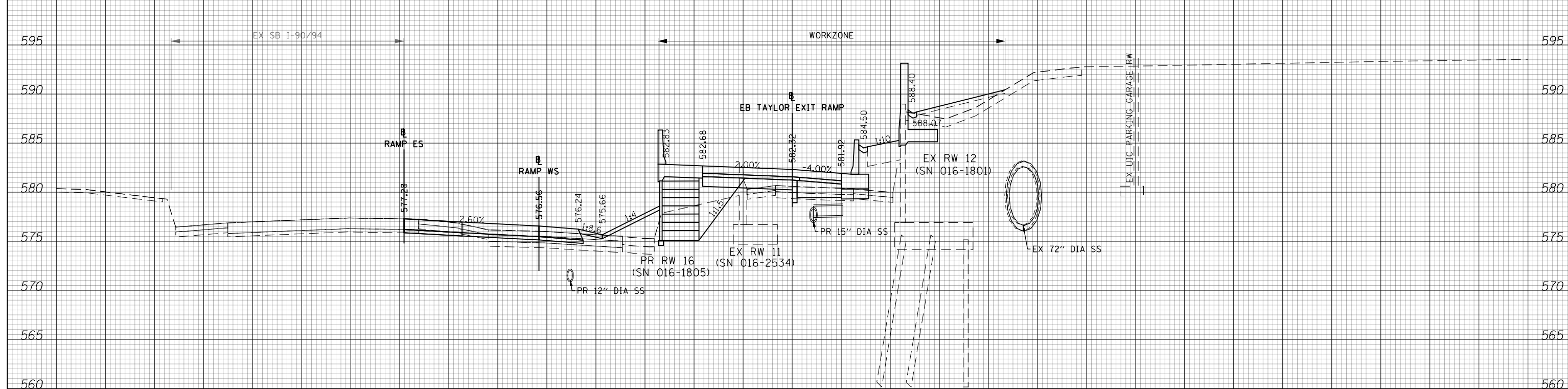
F.A.I. RTE.	SECTION	COUNTY	TOTAL SHEETS	SHEET NO.
90/94/290	2014-013R&B-R	COOK	1972	1278
CONTRACT NO. 60X93				
ILLINOIS FED. AID PROJECT				

DATE	
BY	
FINAL SURVEY	
SURVEYED	
PLOTTED	
TEMPLATE	
AREAS	
CHECKED	
NO.	

DATE	
BY	
ORIGINAL SURVEY	
SURVEYED	
PLOTTED	
TEMPLATE	
AREAS	
CHECKED	
NO.	



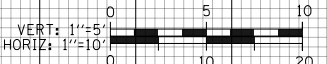
7322 + 00.00
RAMP ES 1523 + 92.63
RAMP WS 1238 + 64.76



7321 + 50.00
RAMP ES 1523 + 42.56
RAMP WS 1238 + 14.74

NOTES

EXISTING UTILITIES SHOWN ARE BASED ON SUE LOCATE INFORMATION. DEPTHS OF UTILITIES ARE BASED ON ASSUMED DEPTHS OR RECORD INFORMATION IF AVAILABLE. EXTENTS OF UNDERGROUND STRUCTURES ARE ESTIMATED BASED ON UTILITY ATLAS INFORMATION, EXISTING AND PROPOSED SEWER IS SHOWN BASED ON SURVEY DATA, ATLAS INFORMATION AND THE PROPOSED PLANS.



D:\60\93-SHT-XS-TAY-EB-Phase-4.dgn	DESIGNED - MSB	REVISED -
USER NAME = msbilliot	DRAWN - MSB	REVISED -
PLOT SCALE = 20.0000' / in.	CHECKED - MJL	REVISED -
PLOT DATE = 7/31/2018	DATE - 7/30/2018	REVISED -

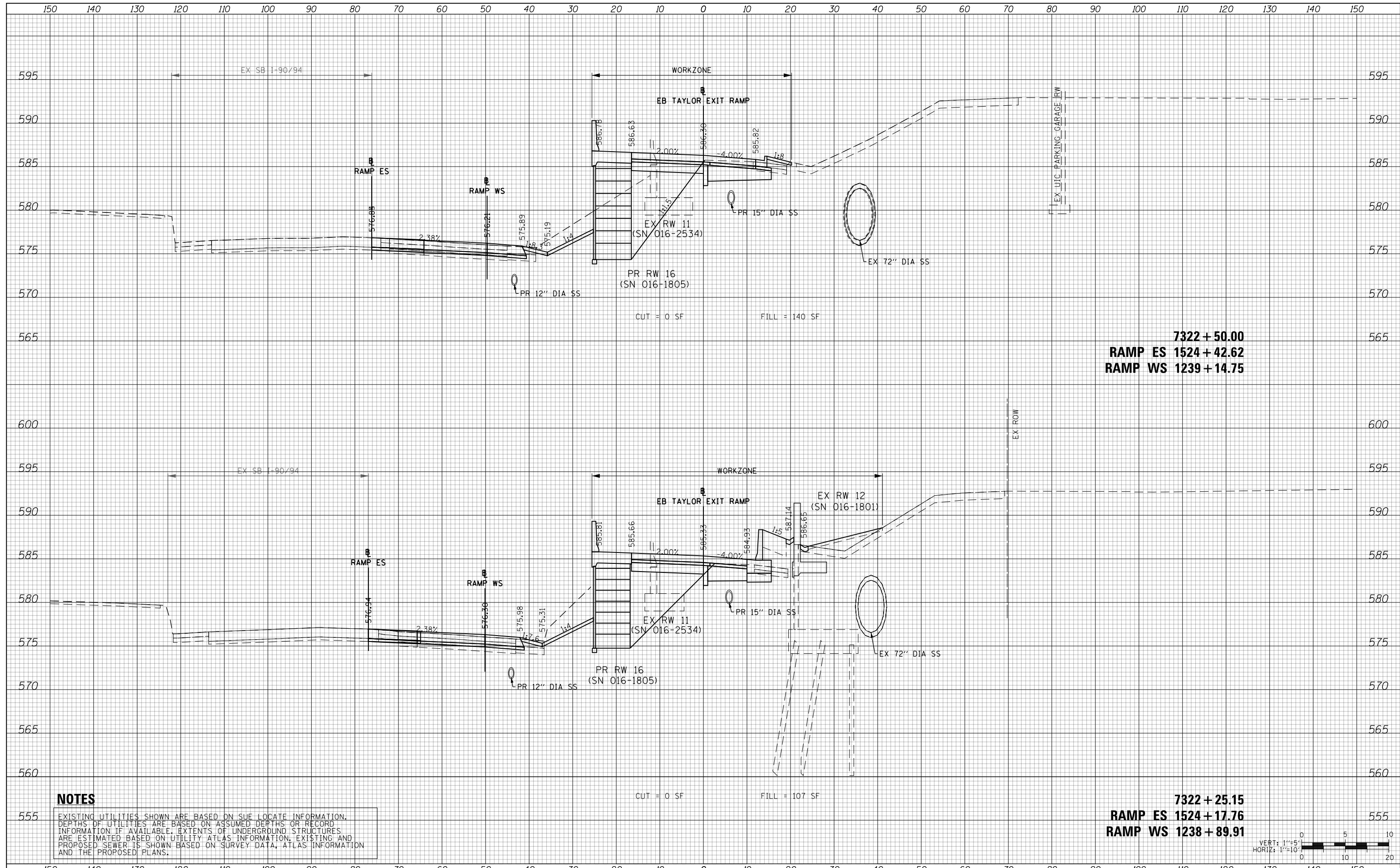
**STATE OF ILLINOIS
DEPARTMENT OF TRANSPORTATION**

CROSS SECTIONS			
EB TAYLOR EXIT RAMP - STAGE 4			
SCALE: 10'H 5'V	SHEET 31	OF 36 SHEETS	STA. 7321+50.00 TO STA. 7322+00.00

F.A.I. RTE.	SECTION	COUNTY	TOTAL SHEETS	SHEET NO.
90/94/290	2014-013R&B-R	COOK	1972	1279
				CONTRACT NO. 60X93
ILLINOIS FED. AID PROJECT				

DATE	
BY	
SURVEYED	
PLOTTED	
TEMPLATE	
AREAS	
CHECKED	
FINAL SURVEY	
NOTE BOOK	
NO.	

DATE	
BY	
SURVEYED	
PLOTTED	
TEMPLATE	
AREAS	
CHECKED	
ORIGINAL SURVEY	
NOTE BOOK	
NO.	

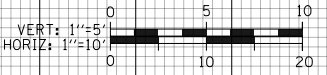


7322 + 50.00
RAMP ES 1524 + 42.62
RAMP WS 1239 + 14.75

7322 + 25.15
RAMP ES 1524 + 17.76
RAMP WS 1238 + 89.91

NOTES

EXISTING UTILITIES SHOWN ARE BASED ON SUE LOCATE INFORMATION. DEPTHS OF UTILITIES ARE BASED ON ASSUMED DEPTHS OR RECORD INFORMATION IF AVAILABLE. EXTENTS OF UNDERGROUND STRUCTURES ARE ESTIMATED BASED ON UTILITY ATLAS INFORMATION, EXISTING AND PROPOSED SEWER IS SHOWN BASED ON SURVEY DATA, ATLAS INFORMATION AND THE PROPOSED PLANS.



D:\60\93-SHT-XS-TAY-EB-Phase-4.dgn	DESIGNED - MSB	REVISED -
USER NAME = msbilliot	DRAWN - MSB	REVISED -
PLOT SCALE = 20.0000' / in.	CHECKED - MJL	REVISED -
PLOT DATE = 7/31/2018	DATE - 7/30/2018	REVISED -

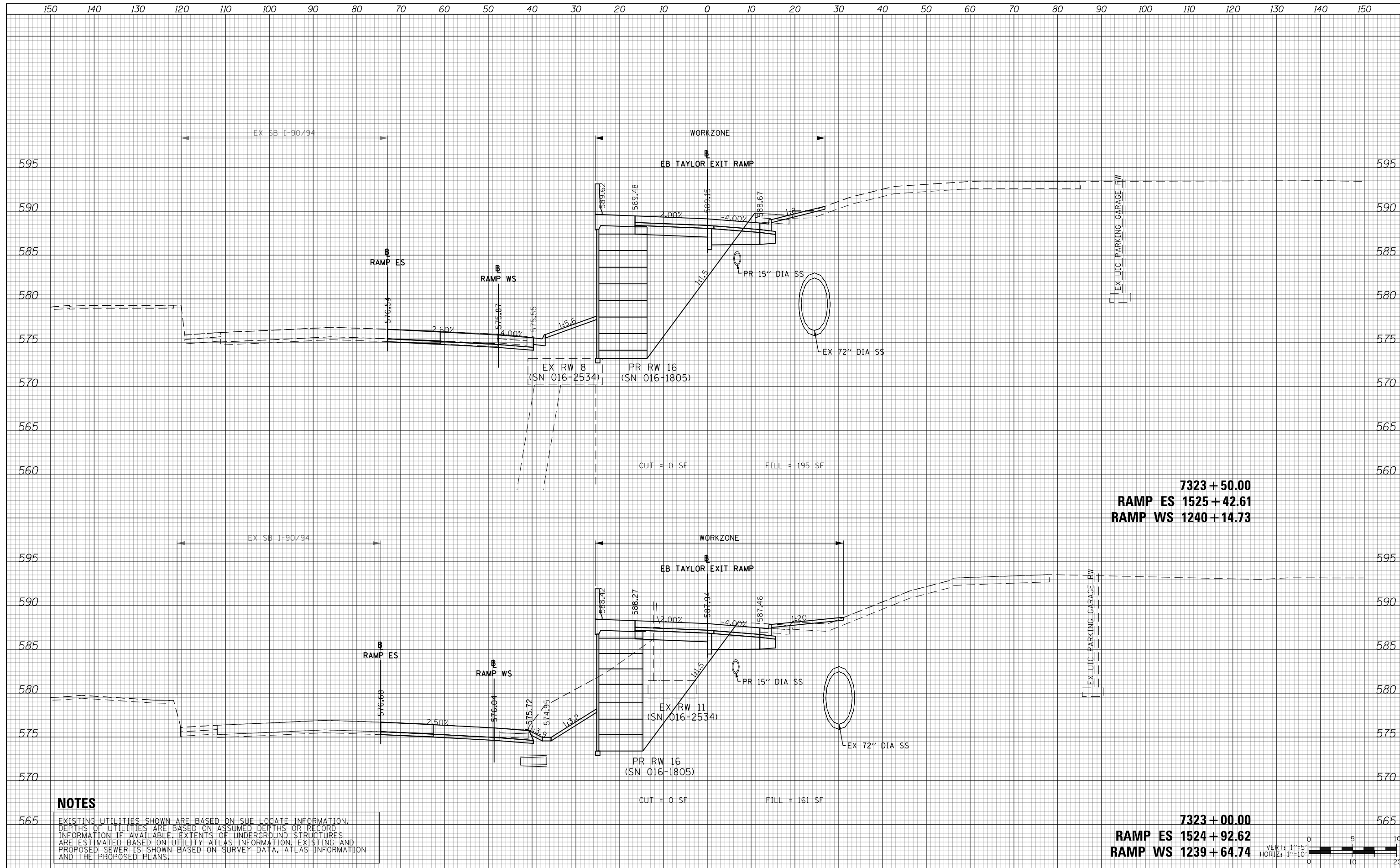
**STATE OF ILLINOIS
DEPARTMENT OF TRANSPORTATION**

CROSS SECTIONS			
EB TAYLOR EXIT RAMP - STAGE 4			
SCALE: 10:H 5:V	SHEET 32	OF 36 SHEETS	STA. 7322+25.15 TO STA. 7322+50.00

F.A.I. RTE.	SECTION	COUNTY	TOTAL SHEETS	SHEET NO.
90/94/290	2014-013R&B-R	COOK	1972	1280
				CONTRACT NO. 60X93
ILLINOIS FED. AID PROJECT				

DATE	
BY	
SURVEYED	
PLOTTED	
TEMPLATE	
AREAS	
CHECKED	
NO.	

DATE	
BY	
SURVEYED	
PLOTTED	
TEMPLATE	
AREAS	
CHECKED	
NO.	



7323 + 50.00
RAMP ES 1525 + 42.61
RAMP WS 1240 + 14.73

7323 + 00.00
RAMP ES 1524 + 92.62
RAMP WS 1239 + 64.74

NOTES

EXISTING UTILITIES SHOWN ARE BASED ON SUE LOCATE INFORMATION. DEPTHS OF UTILITIES ARE BASED ON ASSUMED DEPTHS OR RECORD INFORMATION IF AVAILABLE. EXTENTS OF UNDERGROUND STRUCTURES ARE ESTIMATED BASED ON UTILITY ATLAS INFORMATION, EXISTING AND PROPOSED SEWER IS SHOWN BASED ON SURVEY DATA, ATLAS INFORMATION AND THE PROPOSED PLANS.



D:\60\93-SHT-XS-TAY-EB-Phase-4.dgn	DESIGNED - MSB	REVISED -
USER NAME = msbilliot	DRAWN - MSB	REVISED -
PLOT SCALE = 20.0000' / in.	CHECKED - MJL	REVISED -
PLOT DATE = 7/31/2018	DATE - 7/30/2018	REVISED -

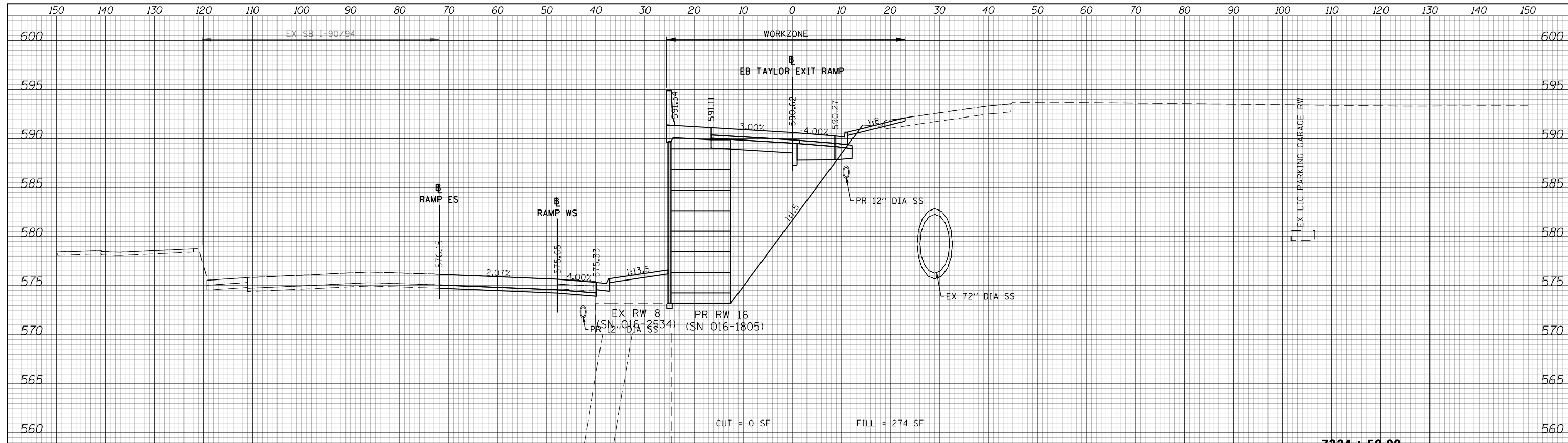
**STATE OF ILLINOIS
DEPARTMENT OF TRANSPORTATION**

CROSS SECTIONS			
EB TAYLOR EXIT RAMP - STAGE 4			
SCALE: 10'H 5'V	SHEET 33	OF 36 SHEETS	STA. 7323+00.00 TO STA. 7323+50.00

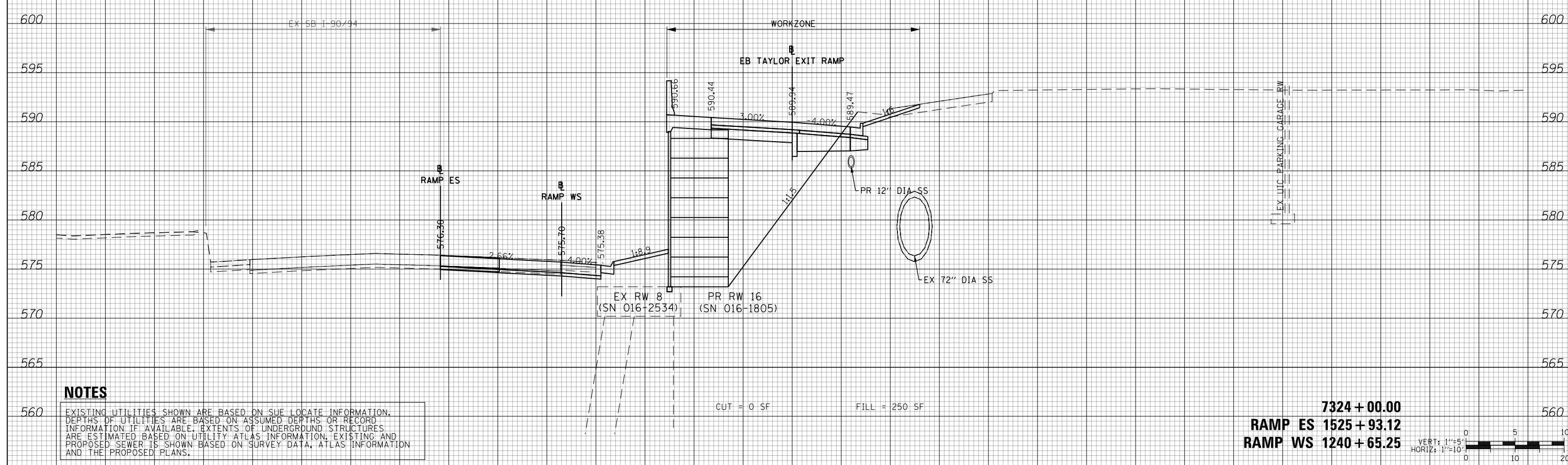
F.A.I. RTE.	SECTION	COUNTY	TOTAL SHEETS	SHEET NO.
90/94/290	2014-013R&B-R	COOK	1972	1281
CONTRACT NO. 60X93				
ILLINOIS FED. AID PROJECT				

DATE	
BY	
SURVEYED	
PLOTTED	
TEMPLATE	
AREAS	
CHECKED	
FINAL SURVEY	
NOTE BOOK	
NO.	

DATE	
BY	
SURVEYED	
PLOTTED	
TEMPLATE	
AREAS	
CHECKED	
ORIGINAL SURVEY	
NOTE BOOK	
NO.	



7324 + 50.00
RAMP ES 1526 + 44.00
RAMP WS 1241 + 16.11



7324 + 00.00
RAMP ES 1525 + 93.12
RAMP WS 1240 + 65.25

NOTES

EXISTING UTILITIES SHOWN ARE BASED ON SUE LOCATE INFORMATION. DEPTHS OF UTILITIES ARE BASED ON ASSUMED DEPTHS OR RECORD INFORMATION IF AVAILABLE. EXTENTS OF UNDERGROUND STRUCTURES ARE ESTIMATED BASED ON UTILITY ATLAS INFORMATION, EXISTING AND PROPOSED SEWER IS SHOWN BASED ON SURVEY DATA, ATLAS INFORMATION AND THE PROPOSED PLANS.



D:\60\93-SHT-XS-TAY-EB-Phase-4.dgn	DESIGNED - MSB	REVISED -
USER NAME = msbilliot	DRAWN - MSB	REVISED -
PLOT SCALE = 20.0000' / in.	CHECKED - MJL	REVISED -
PLOT DATE = 7/31/2018	DATE - 7/30/2018	REVISED -

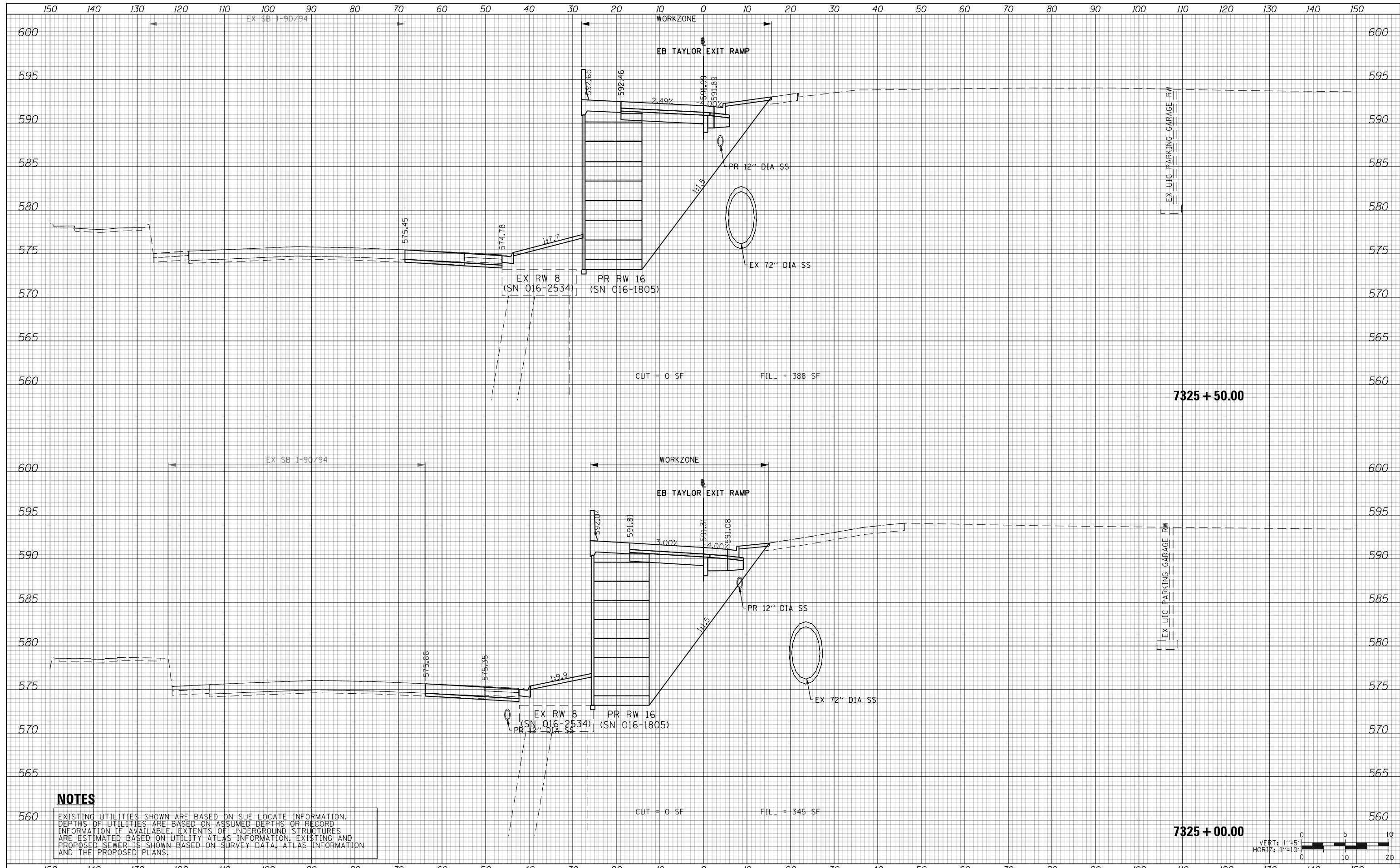
STATE OF ILLINOIS
DEPARTMENT OF TRANSPORTATION

CROSS SECTIONS			
EB TAYLOR EXIT RAMP - STAGE 4			
SCALE: 10:H 5:V	SHEET 34	OF 36 SHEETS	STA. 7324+00.00 TO STA. 7324+50.00

F.A.I. RTE.	SECTION	COUNTY	TOTAL SHEETS	SHEET NO.
90/94/290	2014-013R&B-R	COOK	1972	1282
				CONTRACT NO. 60X93
ILLINOIS FED. AID PROJECT				

DATE	
BY	
SURVEYED	
PLOTTED	
TEMPLATE	
AREAS	
CHECKED	
NO.	

DATE	
BY	
SURVEYED	
PLOTTED	
TEMPLATE	
AREAS	
CHECKED	
NO.	



NOTES

EXISTING UTILITIES SHOWN ARE BASED ON SUE LOCATE INFORMATION. DEPTHS OF UTILITIES ARE BASED ON ASSUMED DEPTHS OR RECORD INFORMATION IF AVAILABLE. EXTENTS OF UNDERGROUND STRUCTURES ARE ESTIMATED BASED ON UTILITY ATLAS INFORMATION, EXISTING AND PROPOSED SEWER IS SHOWN BASED ON SURVEY DATA, ATLAS INFORMATION AND THE PROPOSED PLANS.



D:\60\93-SHT-XS-TAY-EB-Phase-4.dgn	DESIGNED - MSB	REVISED -
USER NAME = msbilliot	DRAWN - MSB	REVISED -
PLOT SCALE = 20.0000' / in.	CHECKED - MJL	REVISED -
PLOT DATE = 7/31/2018	DATE - 7/30/2018	REVISED -

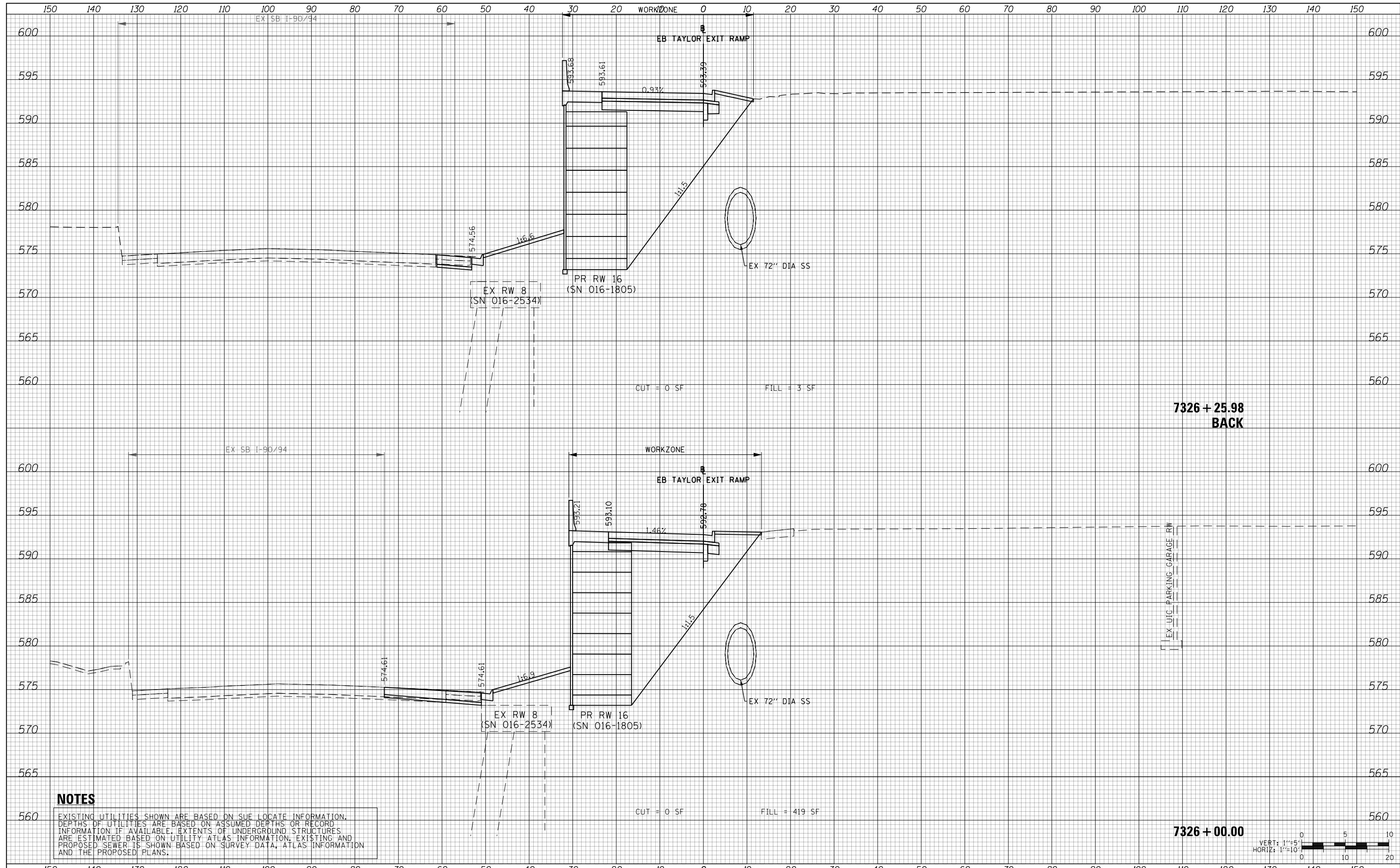
**STATE OF ILLINOIS
DEPARTMENT OF TRANSPORTATION**

CROSS SECTIONS			
EB TAYLOR EXIT RAMP - STAGE 4			
SCALE: 10'H 5'V	SHEET 35 OF 36 SHEETS	STA. 7325+00.00 TO STA. 7325+50.00	

F.A.I. RTE.	SECTION	COUNTY	TOTAL SHEETS	SHEET NO.
90/94/290	2014-013R&B-R	COOK	1972	1283
				CONTRACT NO. 60X93
ILLINOIS FED. AID PROJECT				

DATE	
BY	
SURVEYED	
PLOTTED	
TEMPLATE	
AREAS	
CHECKED	
FINAL SURVEY	
NOTE BOOK	
NO.	

DATE	
BY	
SURVEYED	
PLOTTED	
TEMPLATE	
AREAS	
CHECKED	
ORIGINAL SURVEY	
NOTE BOOK	
NO.	

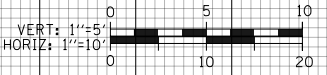


NOTES

EXISTING UTILITIES SHOWN ARE BASED ON SUE LOCATE INFORMATION. DEPTHS OF UTILITIES ARE BASED ON ASSUMED DEPTHS OR RECORD INFORMATION IF AVAILABLE. EXTENTS OF UNDERGROUND STRUCTURES ARE ESTIMATED BASED ON UTILITY ATLAS INFORMATION, EXISTING AND PROPOSED SEWER IS SHOWN BASED ON SURVEY DATA, ATLAS INFORMATION AND THE PROPOSED PLANS.

**7326 + 25.98
BACK**

7326 + 00.00



D160X93-SHT-XS-TAY-EB-Phase-4.dgn	DESIGNED - MSB	REVISED -
USER NAME = msbilliot	DRAWN - MSB	REVISED -
PLOT SCALE = 20.0000' / in.	CHECKED - MJL	REVISED -
PLOT DATE = 7/31/2018	DATE - 7/30/2018	REVISED -

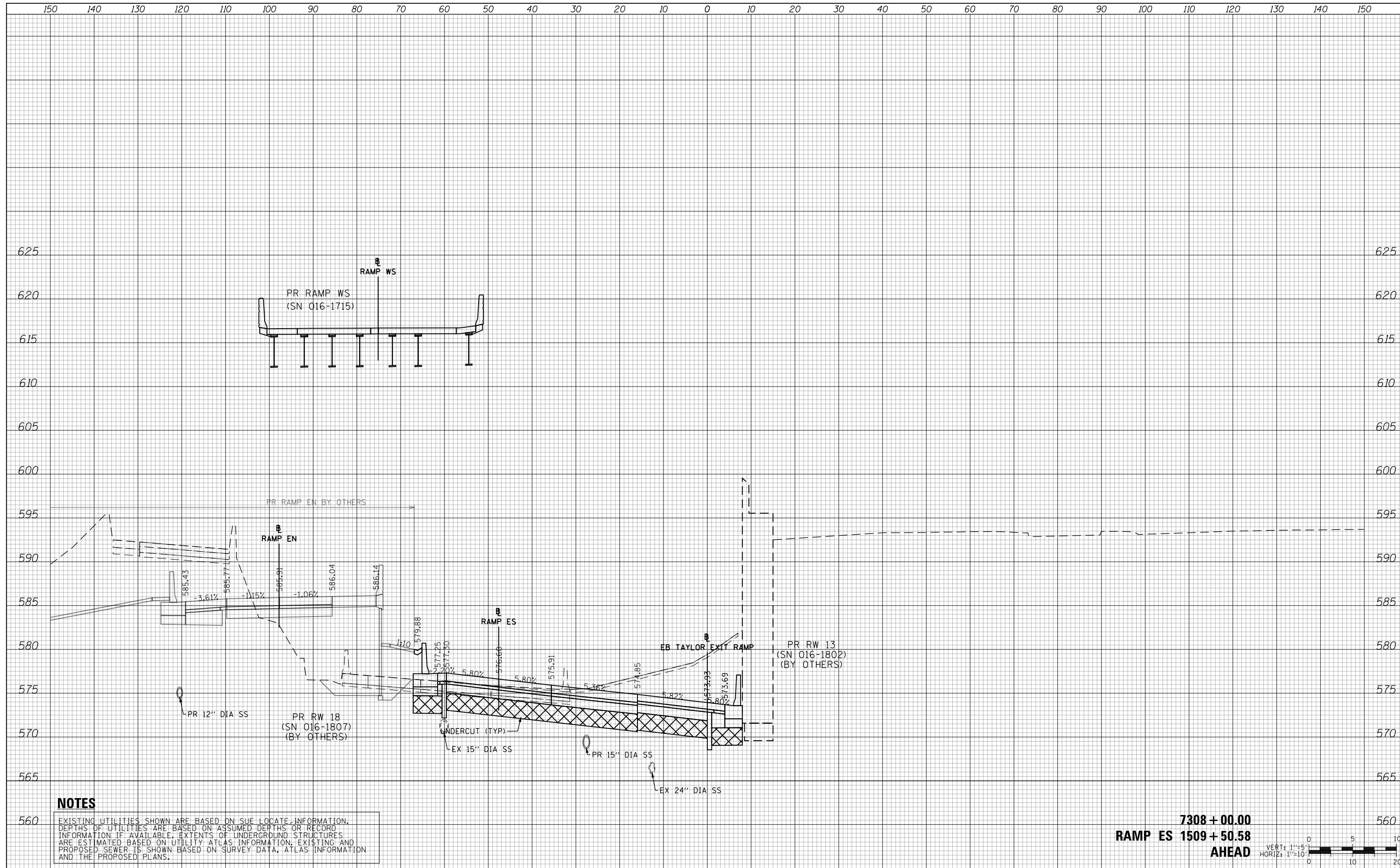
**STATE OF ILLINOIS
DEPARTMENT OF TRANSPORTATION**

CROSS SECTIONS			
EB TAYLOR EXIT RAMP - STAGE 4			
SCALE: 10'H 5'V	SHEET 36	OF 36 SHEETS	STA. 7326+00.00 TO STA. 7326+25.98

F.A.I. RTE.	SECTION	COUNTY	TOTAL SHEETS	SHEET NO.
90/94/290	2014-013R&B-R	COOK	1972	1284
				CONTRACT NO. 60X93
ILLINOIS FED. AID PROJECT				

DATE	
BY	
SURVEYED	
PLOTTED	
TEMPLATE	
AREAS	
CHECKED	
FINAL SURVEY	
NOTE BOOK	
NO.	

DATE	
BY	
SURVEYED	
PLOTTED	
TEMPLATE	
AREAS	
CHECKED	
ORIGINAL SURVEY	
NOTE BOOK	
NO.	



NOTES

EXISTING UTILITIES SHOWN ARE BASED ON SUE LOCATE INFORMATION. DEPTHS OF UTILITIES ARE BASED ON ASSUMED DEPTHS OR RECORD INFORMATION IF AVAILABLE. EXTENTS OF UNDERGROUND STRUCTURES ARE ESTIMATED BASED ON UTILITY ATLAS INFORMATION, EXISTING AND PROPOSED SEWER IS SHOWN BASED ON SURVEY DATA, ATLAS INFORMATION AND THE PROPOSED PLANS.

7308 + 00.00
RAMP ES 1509 + 50.58
AHEAD

VERT: 1"=5'
HORIZ: 1"=10'



D160X93-SHT-XS-TAY-EB-Phase-5.dgn	DESIGNED - MSB	REVISED -
USER NAME = msbilliot	DRAWN - MSB	REVISED -
PLOT SCALE = 20.0000' / in.	CHECKED - MJL	REVISED -
PLOT DATE = 7/31/2018	DATE - 7/30/2018	REVISED -

STATE OF ILLINOIS
DEPARTMENT OF TRANSPORTATION

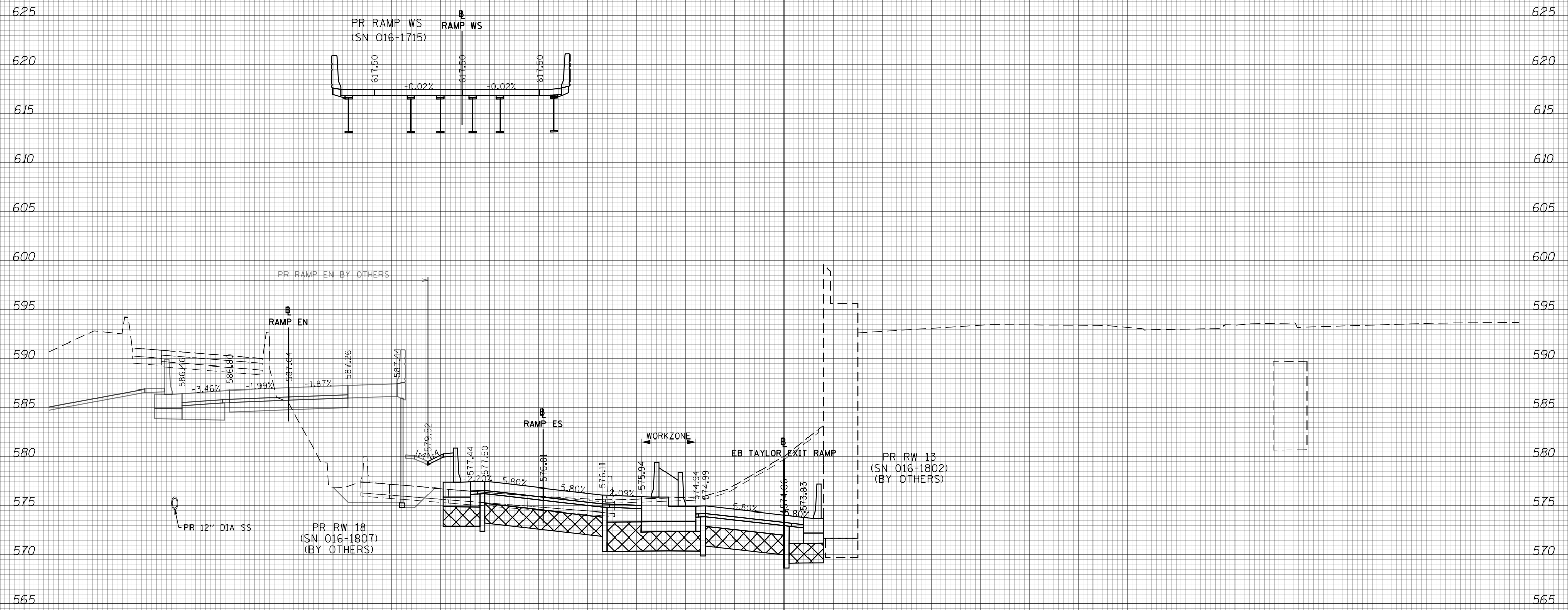
CROSS SECTIONS			
EB TAYLOR EXIT RAMP - STAGE 5			
SCALE: 10'H 5'V	SHEET 1	OF 27 SHEETS	STA. 7308+00.00 TO STA. 7308+00.00

F.A.I. RTE.	SECTION	COUNTY	TOTAL SHEETS	SHEET NO.
90/94/290	2014-013R&B-R	COOK	1972	1285
CONTRACT NO. 60X93				
ILLINOIS FED. AID PROJECT				

150 140 130 120 110 100 90 80 70 60 50 40 30 20 10 0 10 20 30 40 50 60 70 80 90 100 110 120 130 140 150

DATE	
BY	
SURVEYED	
PLOTTED	
TEMPLATE	
AREAS	
CHECKED	
FINAL SURVEY	
NOTE BOOK	
NO.	

DATE	
BY	
SURVEYED	
PLOTTED	
TEMPLATE	
AREAS	
CHECKED	
ORIGINAL SURVEY	
NOTE BOOK	
NO.	



NOTES

EXISTING UTILITIES SHOWN ARE BASED ON SUE LOCATE INFORMATION. DEPTHS OF UTILITIES ARE BASED ON ASSUMED DEPTHS OR RECORD INFORMATION IF AVAILABLE. EXTENTS OF UNDERGROUND STRUCTURES ARE ESTIMATED BASED ON UTILITY ATLAS INFORMATION, EXISTING AND PROPOSED SEWER IS SHOWN BASED ON SURVEY DATA, ATLAS INFORMATION AND THE PROPOSED PLANS.

CUT = 32 SF FILL = 9 SF

7308 + 17.24
RAMP ES 1509 + 69.34



D160X93-SHT-XS-TAY-EB-Phase-5.dgn	DESIGNED - MSB	REVISED -
USER NAME = msbilliot	DRAWN - MSB	REVISED -
PLOT SCALE = 20.0000' / in.	CHECKED - MJL	REVISED -
PLOT DATE = 7/31/2018	DATE - 7/30/2018	REVISED -

STATE OF ILLINOIS
DEPARTMENT OF TRANSPORTATION

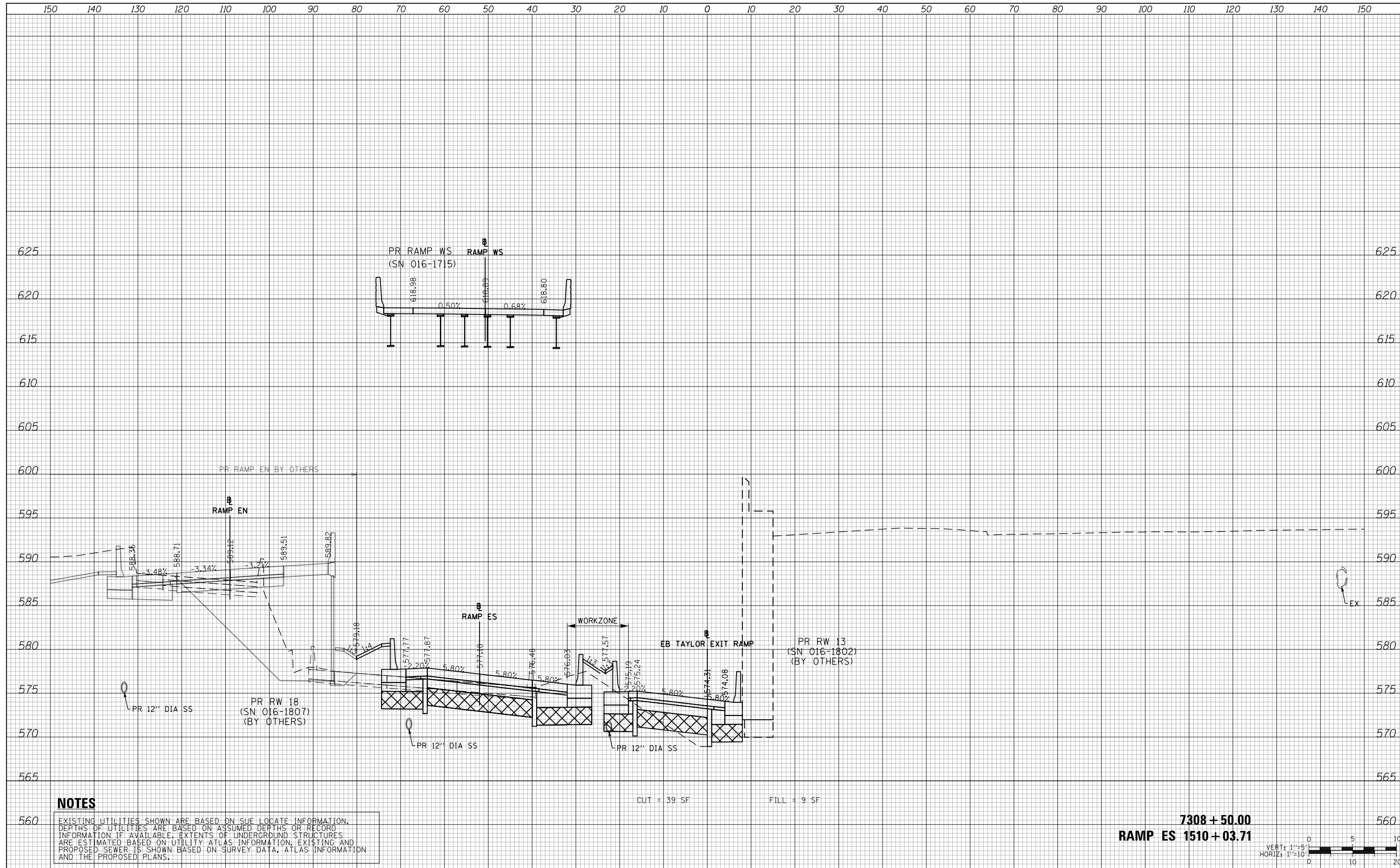
CROSS SECTIONS
EB TAYLOR EXIT RAMP - STAGE 5

SCALE: 10'H 5'V SHEET 2 OF 27 SHEETS STA. 7308+17.24 TO STA. 7308+17.24

F.A.I. RTE.	SECTION	COUNTY	TOTAL SHEETS	SHEET NO.
90/94/290	2014-013R&B-R	COOK	1972	1286
				CONTRACT NO. 60X93
ILLINOIS FED. AID PROJECT				

DATE	
BY	
SURVEYED	
PLOTTED	
TEMPLATE	
AREAS	
CHECKED	
FINAL SURVEY	
NOTE BOOK	
NO.	

DATE	
BY	
SURVEYED	
PLOTTED	
TEMPLATE	
AREAS	
CHECKED	
ORIGINAL SURVEY	
NOTE BOOK	
NO.	



NOTES

EXISTING UTILITIES SHOWN ARE BASED ON SUE LOCATE INFORMATION. DEPTHS OF UTILITIES ARE BASED ON ASSUMED DEPTHS OR RECORD INFORMATION IF AVAILABLE. EXTENTS OF UNDERGROUND STRUCTURES ARE ESTIMATED BASED ON UTILITY ATLAS INFORMATION, EXISTING AND PROPOSED SEWER IS SHOWN BASED ON SURVEY DATA, ATLAS INFORMATION AND THE PROPOSED PLANS.

CUT = 39 SF FILL = 9 SF

7308 + 50.00
RAMP ES 1510 + 03.71



D160X93-SHT-XS-TAY-EB-Phase-5.dgn	DESIGNED - MSB	REVISED -
USER NAME = msbilliot	DRAWN - MSB	REVISED -
PLOT SCALE = 20.0000' / in.	CHECKED - MJL	REVISED -
PLOT DATE = 7/31/2018	DATE - 7/30/2018	REVISED -

STATE OF ILLINOIS
DEPARTMENT OF TRANSPORTATION

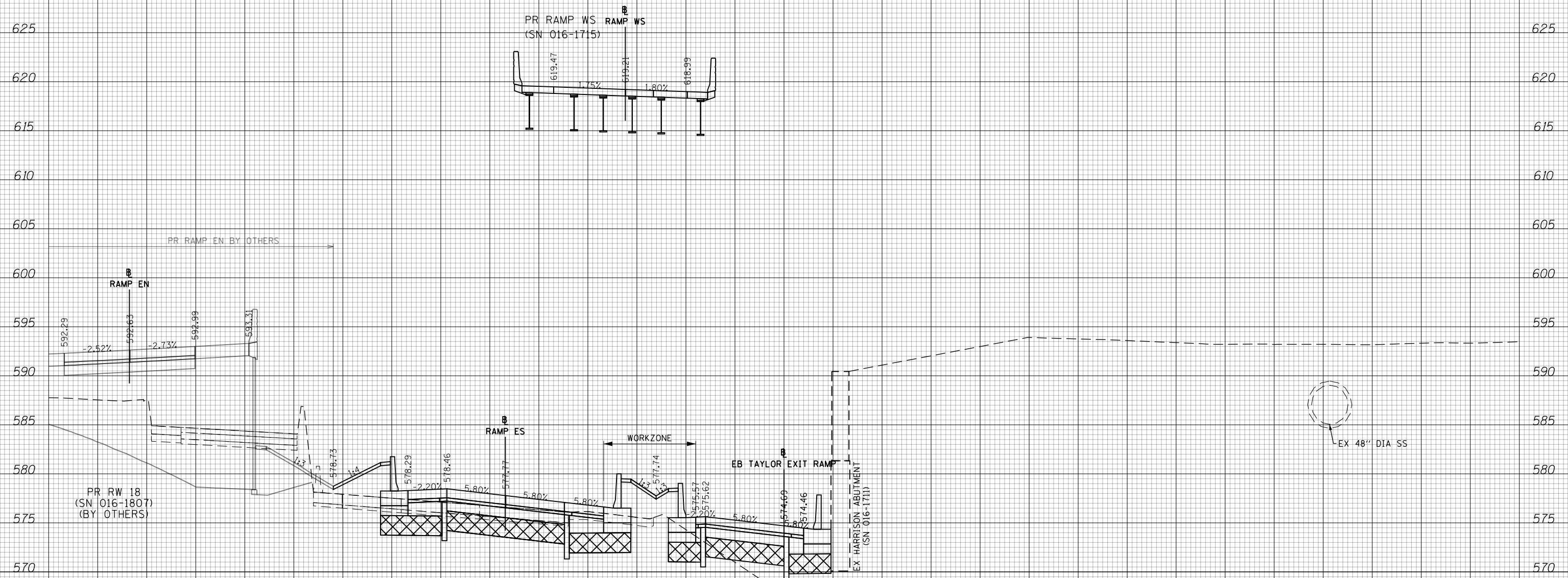
CROSS SECTIONS			
EB TAYLOR EXIT RAMP - STAGE 5			
SCALE: 10:H 5:V	SHEET 3	OF 27 SHEETS	STA. 7308+50.00 TO STA. 7308+50.00

F.A.I. RTE.	SECTION	COUNTY	TOTAL SHEETS	SHEET NO.
90/94/290	2014-013R&B-R	COOK	1972	1287
CONTRACT NO. 60X93				
ILLINOIS FED. AID PROJECT				

150 140 130 120 110 100 90 80 70 60 50 40 30 20 10 0 10 20 30 40 50 60 70 80 90 100 110 120 130 140 150

DATE	
BY	
SURVEYED	
PLOTTED	
TEMPLATE	
AREAS	
CHECKED	
FINAL SURVEY	
NOTE BOOK	
NO.	

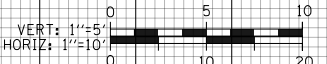
DATE	
BY	
SURVEYED	
PLOTTED	
TEMPLATE	
AREAS	
CHECKED	
ORIGINAL SURVEY	
NOTE BOOK	
NO.	



NOTES

EXISTING UTILITIES SHOWN ARE BASED ON SUE LOCATE INFORMATION. DEPTHS OF UTILITIES ARE BASED ON ASSUMED DEPTHS OR RECORD INFORMATION IF AVAILABLE. EXTENTS OF UNDERGROUND STRUCTURES ARE ESTIMATED BASED ON UTILITY ATLAS INFORMATION, EXISTING AND PROPOSED SEWER IS SHOWN BASED ON SURVEY DATA, ATLAS INFORMATION AND THE PROPOSED PLANS.

7309 + 00.00
RAMP ES 1510 + 58.35
BACK



D160X93-SHT-XS-TAY-EB-Phase-5.dgn	DESIGNED - MSB	REVISED -
USER NAME = msbilliot	DRAWN - MSB	REVISED -
PLOT SCALE = 20.0000' / in.	CHECKED - MJL	REVISED -
PLOT DATE = 7/31/2018	DATE - 7/30/2018	REVISED -

STATE OF ILLINOIS
DEPARTMENT OF TRANSPORTATION

CROSS SECTIONS
EB TAYLOR EXIT RAMP - STAGE 5

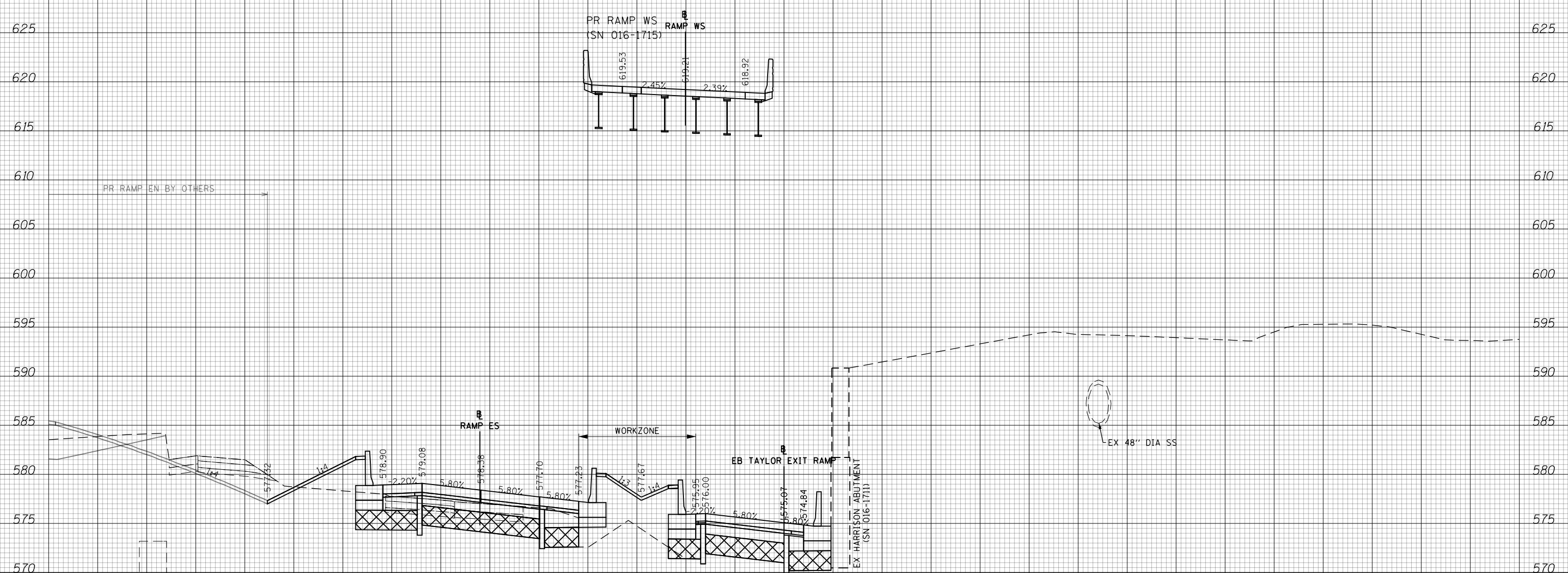
SCALE: 10'H 5'V SHEET 4 OF 27 SHEETS STA. 7309+00.00 TO STA. 7309+00.00

F.A.I. RTE.	SECTION	COUNTY	TOTAL SHEETS	SHEET NO.
90/94/290	2014-013R&B-R	COOK	1972	1288
CONTRACT NO. 60X93				
ILLINOIS FED. AID PROJECT				

150 140 130 120 110 100 90 80 70 60 50 40 30 20 10 0 10 20 30 40 50 60 70 80 90 100 110 120 130 140 150

DATE	
BY	
FINAL SURVEY NO.	
SURVEYED AREAS CHECKED	
PLOTTED TEMPLATE	
NOTE BOOK	

DATE	
BY	
ORIGINAL SURVEY NO.	
SURVEYED AREAS CHECKED	
PLOTTED TEMPLATE	
NOTE BOOK	



NOTES

EXISTING UTILITIES SHOWN ARE BASED ON SUE LOCATE INFORMATION. DEPTHS OF UTILITIES ARE BASED ON ASSUMED DEPTHS OR RECORD INFORMATION IF AVAILABLE. EXTENTS OF UNDERGROUND STRUCTURES ARE ESTIMATED BASED ON UTILITY ATLAS INFORMATION, EXISTING AND PROPOSED SEWER IS SHOWN BASED ON SURVEY DATA, ATLAS INFORMATION AND THE PROPOSED PLANS.

CUT = 0 SF FILL = 63 SF

7309 + 50.00
RAMP ES 1511 + 13.44



D160X93-SHT-XS-TAY-EB-Phase-5.dgn	DESIGNED - MSB	REVISED -
USER NAME = msbilliot	DRAWN - MSB	REVISED -
PLOT SCALE = 20.0000' / in.	CHECKED - MJL	REVISED -
PLOT DATE = 7/31/2018	DATE - 7/30/2018	REVISED -

STATE OF ILLINOIS
DEPARTMENT OF TRANSPORTATION

CROSS SECTIONS
EB TAYLOR EXIT RAMP - STAGE 5

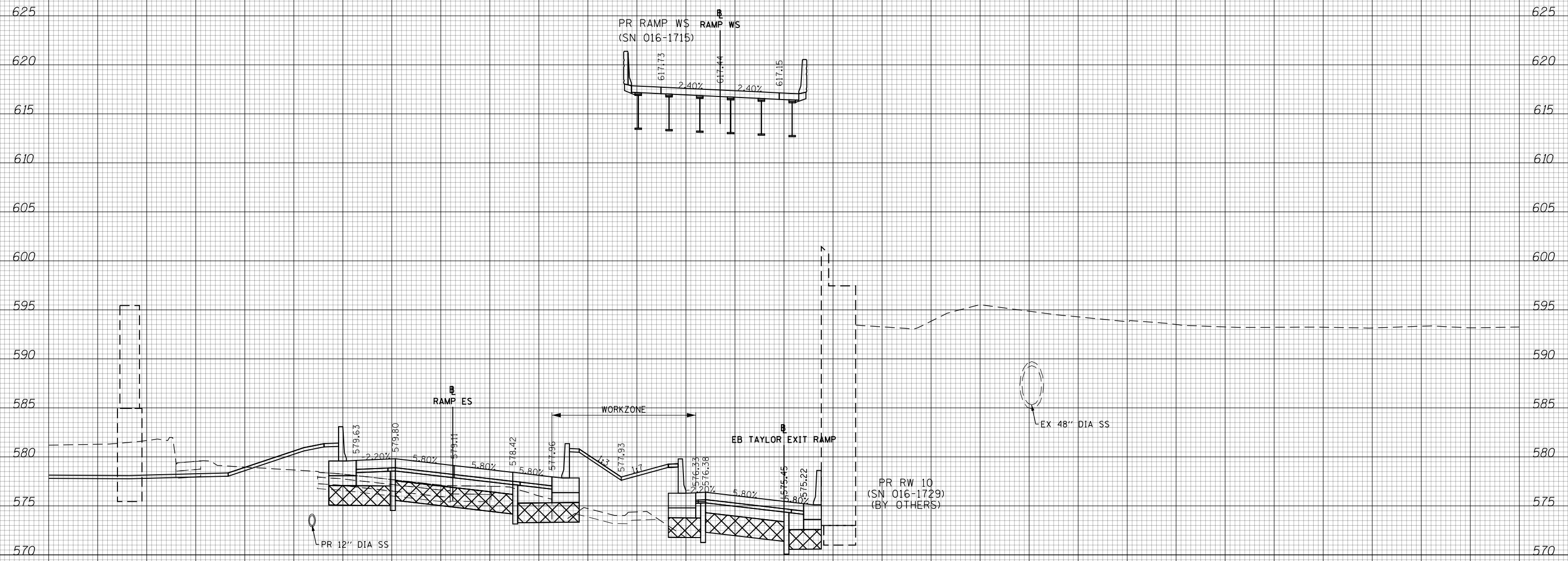
SCALE: 10:H 5:V SHEET 5 OF 27 SHEETS STA. 7309+50.00 TO STA. 7309+50.00

F.A.I. RTE.	SECTION	COUNTY	TOTAL SHEETS	SHEET NO.
90/94/290	2014-013R&B-R	COOK	1972	1289
CONTRACT NO. 60X93				
ILLINOIS FED. AID PROJECT				

150 140 130 120 110 100 90 80 70 60 50 40 30 20 10 0 10 20 30 40 50 60 70 80 90 100 110 120 130 140 150

DATE	
BY	
SURVEYED	
PLOTTED	
TEMPLATE	
AREAS	
CHECKED	
FINAL SURVEY	
NOTE BOOK	
NO.	

DATE	
BY	
SURVEYED	
PLOTTED	
TEMPLATE	
AREAS	
CHECKED	
ORIGINAL SURVEY	
NOTE BOOK	
NO.	



NOTES

EXISTING UTILITIES SHOWN ARE BASED ON SUE LOCATE INFORMATION. DEPTHS OF UTILITIES ARE BASED ON ASSUMED DEPTHS OR RECORD INFORMATION IF AVAILABLE. EXTENTS OF UNDERGROUND STRUCTURES ARE ESTIMATED BASED ON UTILITY ATLAS INFORMATION, EXISTING AND PROPOSED SEWER IS SHOWN BASED ON SURVEY DATA, ATLAS INFORMATION AND THE PROPOSED PLANS.

CUT = 0 SF FILL = 104 SF

7310 + 00.00
RAMP ES 1511 + 69.02



D160X93-SHT-XS-TAY-EB-Phase-5.dgn	DESIGNED - MSB	REVISED -
USER NAME = msbilliot	DRAWN - MSB	REVISED -
PLOT SCALE = 20.0000' / in.	CHECKED - MJL	REVISED -
PLOT DATE = 7/31/2018	DATE - 7/30/2018	REVISED -

STATE OF ILLINOIS
DEPARTMENT OF TRANSPORTATION

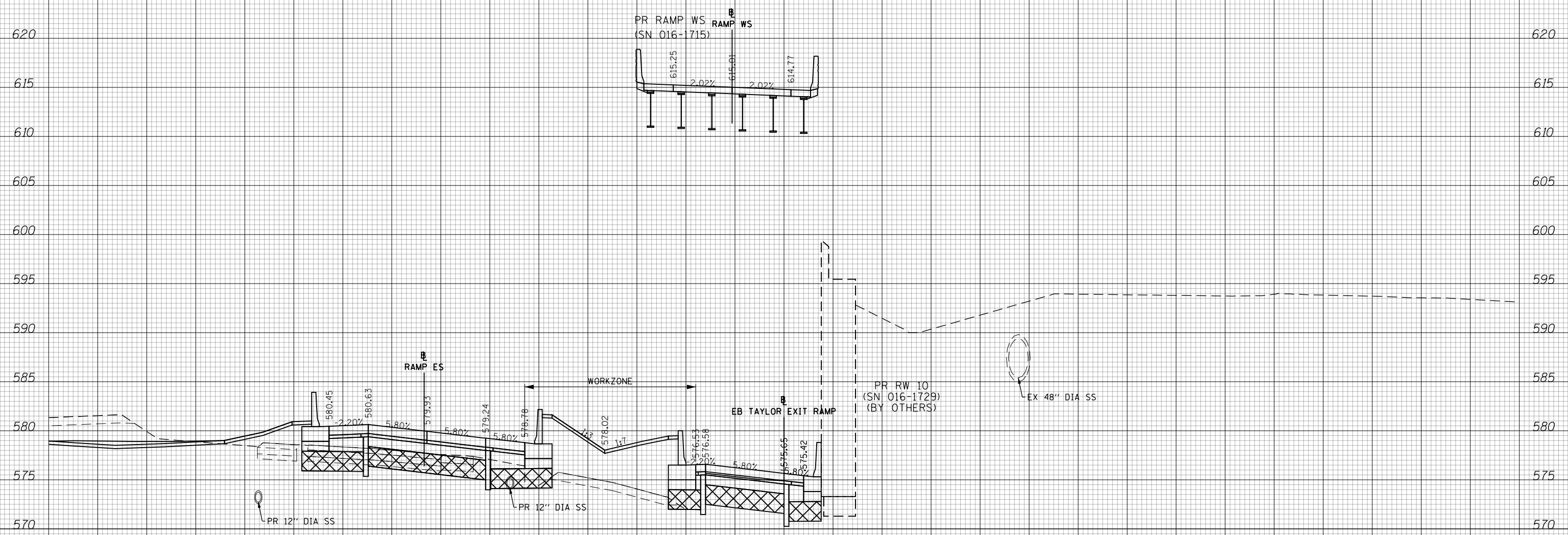
CROSS SECTIONS			
EB TAYLOR EXIT RAMP - STAGE 5			
SCALE: 10'H 5'V	SHEET 6	OF 27 SHEETS	STA. 7310+00.00 TO STA. 7310+00.00

F.A.I. RTE.	SECTION	COUNTY	TOTAL SHEETS	SHEET NO.
90/94/290	2014-013R&B-R	COOK	1972	1290
CONTRACT NO. 60X93				
ILLINOIS FED. AID PROJECT				

150 140 130 120 110 100 90 80 70 60 50 40 30 20 10 0 10 20 30 40 50 60 70 80 90 100 110 120 130 140 150

DATE	
BY	
SURVEYED	
PLOTTED	
TEMPLATE	
AREAS	
CHECKED	
FINAL SURVEY	
NOTE BOOK	
NO.	

DATE	
BY	
SURVEYED	
PLOTTED	
TEMPLATE	
AREAS	
CHECKED	
ORIGINAL SURVEY	
NOTE BOOK	
NO.	



NOTES

EXISTING UTILITIES SHOWN ARE BASED ON SUE LOCATE INFORMATION. DEPTHS OF UTILITIES ARE BASED ON ASSUMED DEPTHS OR RECORD INFORMATION IF AVAILABLE. EXTENTS OF UNDERGROUND STRUCTURES ARE ESTIMATED BASED ON UTILITY ATLAS INFORMATION, EXISTING AND PROPOSED SEWER IS SHOWN BASED ON SURVEY DATA, ATLAS INFORMATION AND THE PROPOSED PLANS.

7310 + 50.00
RAMP ES 1512 + 25.13



D160X93-SHT-XS-TAY-EB-Phase-5.dgn	DESIGNED - MSB	REVISED -
USER NAME = msbilliot	DRAWN - MSB	REVISED -
PLOT SCALE = 20.0000' / in.	CHECKED - MJL	REVISED -
PLOT DATE = 7/31/2018	DATE - 7/30/2018	REVISED -

STATE OF ILLINOIS
DEPARTMENT OF TRANSPORTATION

CROSS SECTIONS
EB TAYLOR EXIT RAMP - STAGE 5

SCALE: 10'H 5'V SHEET 7 OF 27 SHEETS STA. 7310+50.00 TO STA. 7310+50.00

F.A.I. RTE.	SECTION	COUNTY	TOTAL SHEETS	SHEET NO.
90/94/290	2014-013R&B-R	COOK	1972	1291
CONTRACT NO. 60X93				
ILLINOIS FED. AID PROJECT				

DATE	
BY	
SURVEYED	
PLOTTED	
TEMPLATE	
AREAS	
CHECKED	
FINAL SURVEY	
NOTE BOOK	
NO.	

DATE	
BY	
SURVEYED	
PLOTTED	
TEMPLATE	
AREAS	
CHECKED	
ORIGINAL SURVEY	
NOTE BOOK	
NO.	



NOTES

EXISTING UTILITIES SHOWN ARE BASED ON SUE LOCATE INFORMATION. DEPTHS OF UTILITIES ARE BASED ON ASSUMED DEPTHS OR RECORD INFORMATION IF AVAILABLE. EXTENTS OF UNDERGROUND STRUCTURES ARE ESTIMATED BASED ON UTILITY ATLAS INFORMATION, EXISTING AND PROPOSED SEWER IS SHOWN BASED ON SURVEY DATA, ATLAS INFORMATION AND THE PROPOSED PLANS.

7311 + 00.00
RAMP ES 1512 + 81.80



D160X93-SHT-XS-TAY-EB-Phase-5.dgn	DESIGNED - MSB	REVISED -
USER NAME = msbilliot	DRAWN - MSB	REVISED -
PLOT SCALE = 20.0000' / in.	CHECKED - MJL	REVISED -
PLOT DATE = 7/31/2018	DATE - 7/30/2018	REVISED -

STATE OF ILLINOIS
DEPARTMENT OF TRANSPORTATION

CROSS SECTIONS			
EB TAYLOR EXIT RAMP - STAGE 5			
SCALE: 10'H 5'V	SHEET 8	OF 27 SHEETS	STA. 7311+00.00 TO STA. 7311+00.00

F.A.I. RTE.	SECTION	COUNTY	TOTAL SHEETS	SHEET NO.
90/94/290	2014-013R&B-R	COOK	1972	1292
CONTRACT NO. 60X93				
ILLINOIS FED. AID PROJECT				

DATE	
BY	
SURVEYED	
PLOTTED	
TEMPLATE	
AREAS	
CHECKED	
FINAL SURVEY	
NOTE BOOK	
NO.	

DATE	
BY	
SURVEYED	
PLOTTED	
TEMPLATE	
AREAS	
CHECKED	
ORIGINAL SURVEY	
NOTE BOOK	
NO.	



NOTES

EXISTING UTILITIES SHOWN ARE BASED ON SUE LOCATE INFORMATION. DEPTHS OF UTILITIES ARE BASED ON ASSUMED DEPTHS OR RECORD INFORMATION IF AVAILABLE. EXTENTS OF UNDERGROUND STRUCTURES ARE ESTIMATED BASED ON UTILITY ATLAS INFORMATION, EXISTING AND PROPOSED SEWER IS SHOWN BASED ON SURVEY DATA, ATLAS INFORMATION AND THE PROPOSED PLANS.

7311 + 50.00
RAMP ES 1513 + 37.51



D160X93-SHT-XS-TAY-EB-Phase-5.dgn	DESIGNED - MSB	REVISED -
USER NAME = msbilliot	DRAWN - MSB	REVISED -
PLOT SCALE = 20.0000' / in.	CHECKED - MJL	REVISED -
PLOT DATE = 7/31/2018	DATE - 7/30/2018	REVISED -

STATE OF ILLINOIS
DEPARTMENT OF TRANSPORTATION

CROSS SECTIONS
EB TAYLOR EXIT RAMP - STAGE 5

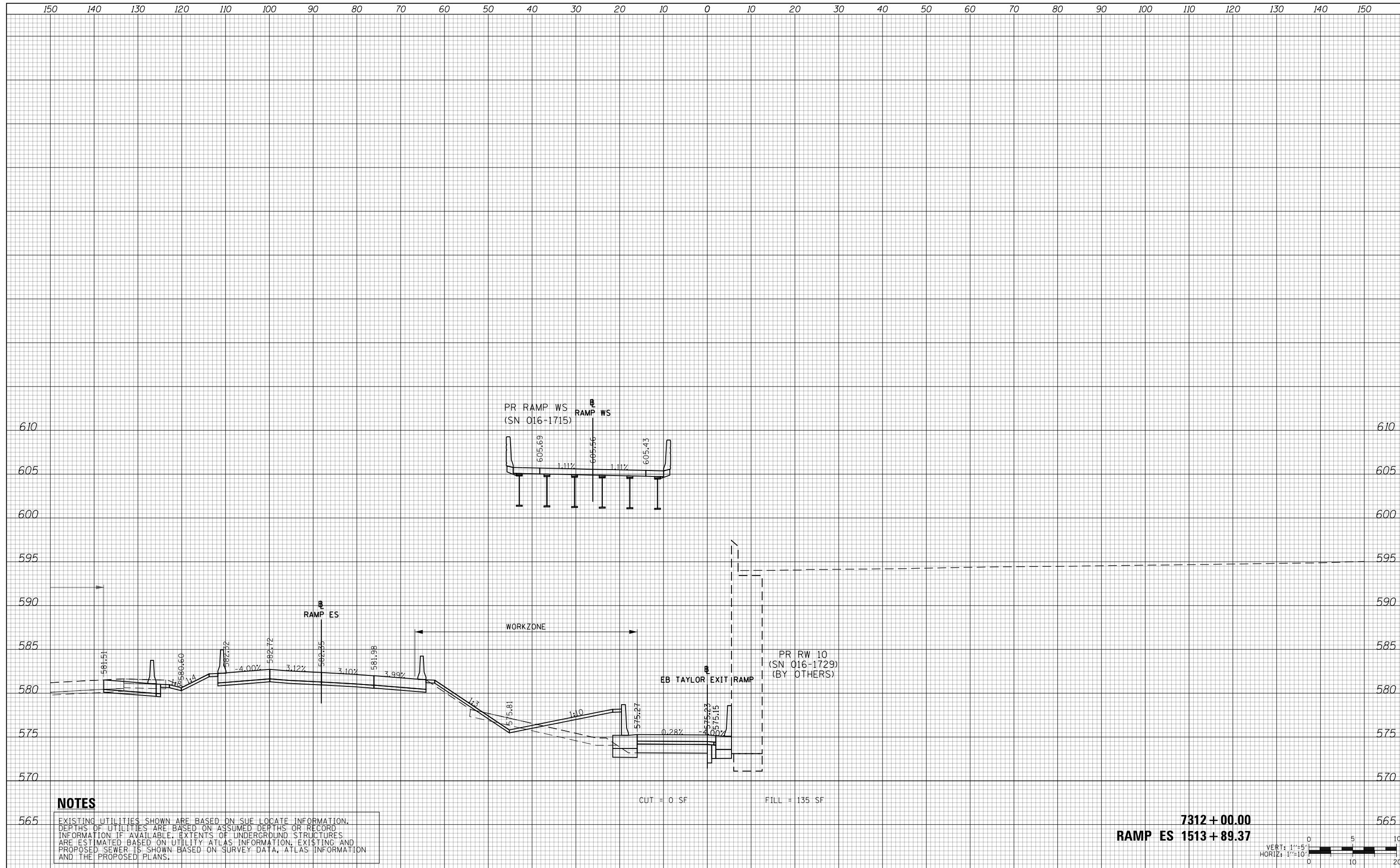
SCALE: 10:H 5:V SHEET 9 OF 27 SHEETS STA. 7311+50.00 TO STA. 7311+50.00

F.A.I. RTE.	SECTION	COUNTY	TOTAL SHEETS	SHEET NO.
90/94/290	2014-013R&B-R	COOK	1972	1293
CONTRACT NO. 60X93				

ILLINOIS FED. AID PROJECT

DATE	
BY	
SURVEYED	
PLOTTED	
TEMPLATE	
AREAS	
CHECKED	
FINAL SURVEY	
NOTE BOOK	
NO.	

DATE	
BY	
SURVEYED	
PLOTTED	
TEMPLATE	
AREAS	
CHECKED	
ORIGINAL SURVEY	
NOTE BOOK	
NO.	



NOTES

EXISTING UTILITIES SHOWN ARE BASED ON SUE LOCATE INFORMATION. DEPTHS OF UTILITIES ARE BASED ON ASSUMED DEPTHS OR RECORD INFORMATION IF AVAILABLE. EXTENTS OF UNDERGROUND STRUCTURES ARE ESTIMATED BASED ON UTILITY ATLAS INFORMATION, EXISTING AND PROPOSED SEWER IS SHOWN BASED ON SURVEY DATA, ATLAS INFORMATION AND THE PROPOSED PLANS.

7312 + 00.00
RAMP ES 1513 + 89.37



D160X93-SHT-XS-TAY-EB-Phase-5.dgn	DESIGNED - MSB	REVISED -
USER NAME = msbilliot	DRAWN - MSB	REVISED -
PLOT SCALE = 20.0000' / in.	CHECKED - MJL	REVISED -
PLOT DATE = 7/31/2018	DATE - 7/30/2018	REVISED -

**STATE OF ILLINOIS
DEPARTMENT OF TRANSPORTATION**

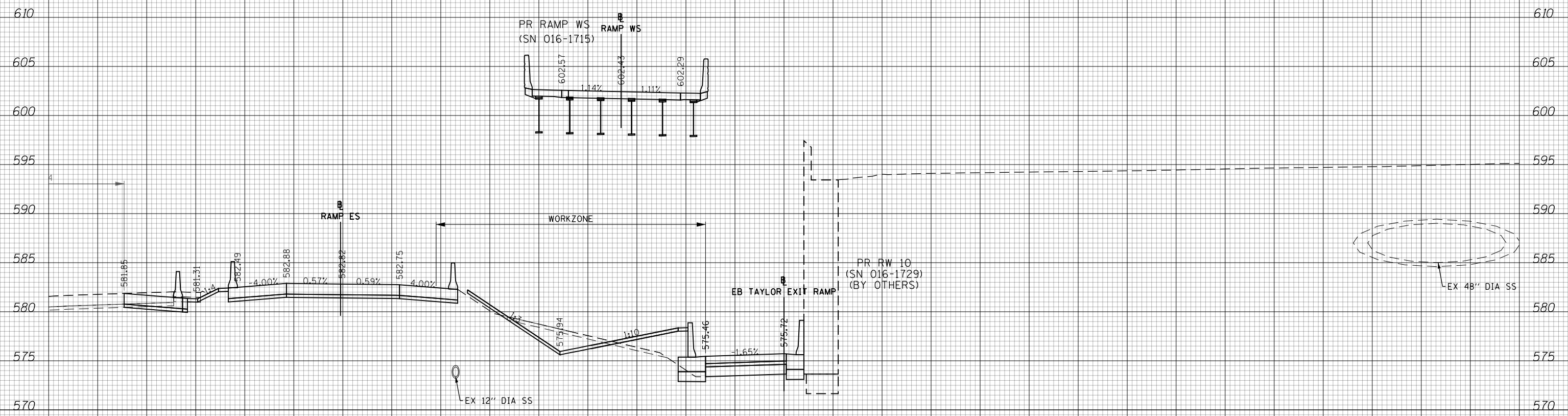
CROSS SECTIONS			
EB TAYLOR EXIT RAMP - STAGE 5			
SCALE: 10:H 5:V	SHEET 10	OF 27 SHEETS	STA. 7312+00.00 TO STA. 7312+00.00

F.A.I. RTE.	SECTION	COUNTY	TOTAL SHEETS	SHEET NO.
90/94/290	2014-013R&B-R	COOK	1972	1294
CONTRACT NO. 60X93				
ILLINOIS FED. AID PROJECT				

150 140 130 120 110 100 90 80 70 60 50 40 30 20 10 0 10 20 30 40 50 60 70 80 90 100 110 120 130 140 150

DATE	
BY	
FINAL SURVEY NO.	
SURVEYED PLOTTED TEMPLATE AREAS CHECKED	

DATE	
BY	
ORIGINAL SURVEY NO.	
SURVEYED PLOTTED TEMPLATE AREAS CHECKED	

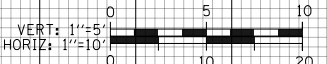


NOTES

EXISTING UTILITIES SHOWN ARE BASED ON SUE LOCATE INFORMATION. DEPTHS OF UTILITIES ARE BASED ON ASSUMED DEPTHS OR RECORD INFORMATION IF AVAILABLE. EXTENTS OF UNDERGROUND STRUCTURES ARE ESTIMATED BASED ON UTILITY ATLAS INFORMATION, EXISTING AND PROPOSED SEWER IS SHOWN BASED ON SURVEY DATA, ATLAS INFORMATION AND THE PROPOSED PLANS.

CUT = 3 SF FILL = 33 SF

7312 + 50.00
RAMP ES 1514 + 39.40
RAMP WS 1229 + 13.06



D160X93-SHT-XS-TAY-EB-Phase-5.dgn	DESIGNED - MSB	REVISED -
USER NAME = msbilliot	DRAWN - MSB	REVISED -
PLOT SCALE = 20.0000' / in.	CHECKED - MJL	REVISED -
PLOT DATE = 7/31/2018	DATE - 7/30/2018	REVISED -

**STATE OF ILLINOIS
DEPARTMENT OF TRANSPORTATION**

**CROSS SECTIONS
EB TAYLOR EXIT RAMP - STAGE 5**

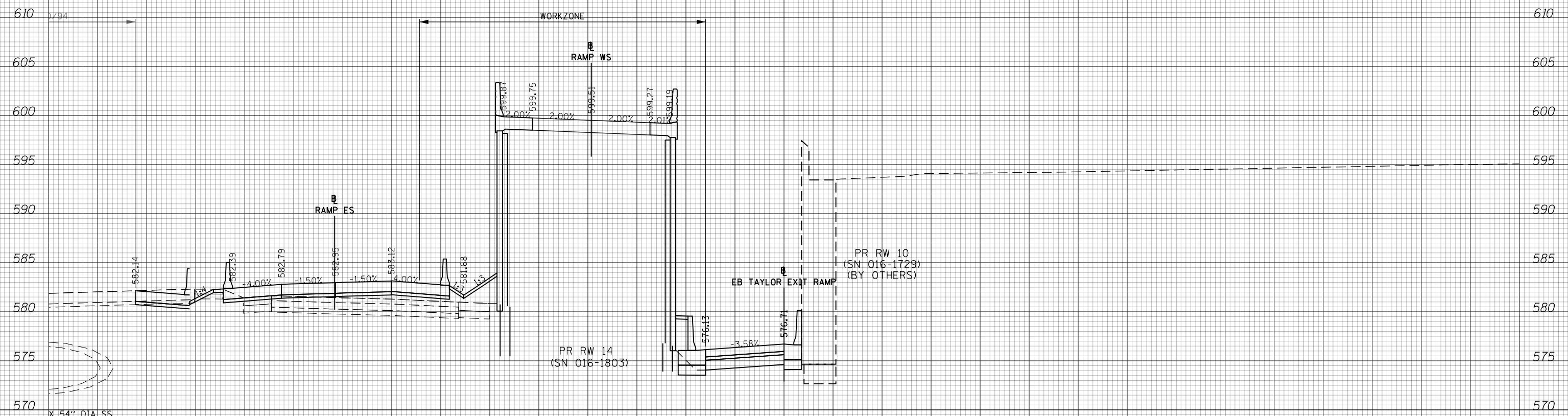
SCALE: 10:H 5:V SHEET 11 OF 27 SHEETS STA. 7312+50.00 TO STA. 7312+50.00

F.A.I. RTE.	SECTION	COUNTY	TOTAL SHEETS	SHEET NO.
90/94/290	2014-013R&B-R	COOK	1972	1295
CONTRACT NO. 60X93			ILLINOIS FED. AID PROJECT	

150 140 130 120 110 100 90 80 70 60 50 40 30 20 10 0 10 20 30 40 50 60 70 80 90 100 110 120 130 140 150

DATE	
BY	
SURVEYED	
PLOTTED	
TEMPLATE	
AREAS	
CHECKED	
FINAL SURVEY	
NOTE BOOK	
NO.	

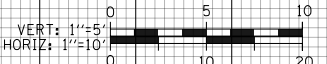
DATE	
BY	
SURVEYED	
PLOTTED	
TEMPLATE	
AREAS	
CHECKED	
ORIGINAL SURVEY	
NOTE BOOK	
NO.	



NOTES

EXISTING UTILITIES SHOWN ARE BASED ON SUE LOCATE INFORMATION. DEPTHS OF UTILITIES ARE BASED ON ASSUMED DEPTHS OR RECORD INFORMATION IF AVAILABLE. EXTENTS OF UNDERGROUND STRUCTURES ARE ESTIMATED BASED ON UTILITY ATLAS INFORMATION, EXISTING AND PROPOSED SEWER IS SHOWN BASED ON SURVEY DATA, ATLAS INFORMATION AND THE PROPOSED PLANS.

7313 + 00.00
RAMP ES 1514 + 84.45
RAMP WS 1229 + 60.19
AHEAD



D160X93-SHT-XS-TAY-EB-Phase-5.dgn	DESIGNED - MSB	REVISED -
USER NAME = msbilliot	DRAWN - MSB	REVISED -
PLOT SCALE = 20.0000' / in.	CHECKED - MJL	REVISED -
PLOT DATE = 7/31/2018	DATE - 7/30/2018	REVISED -

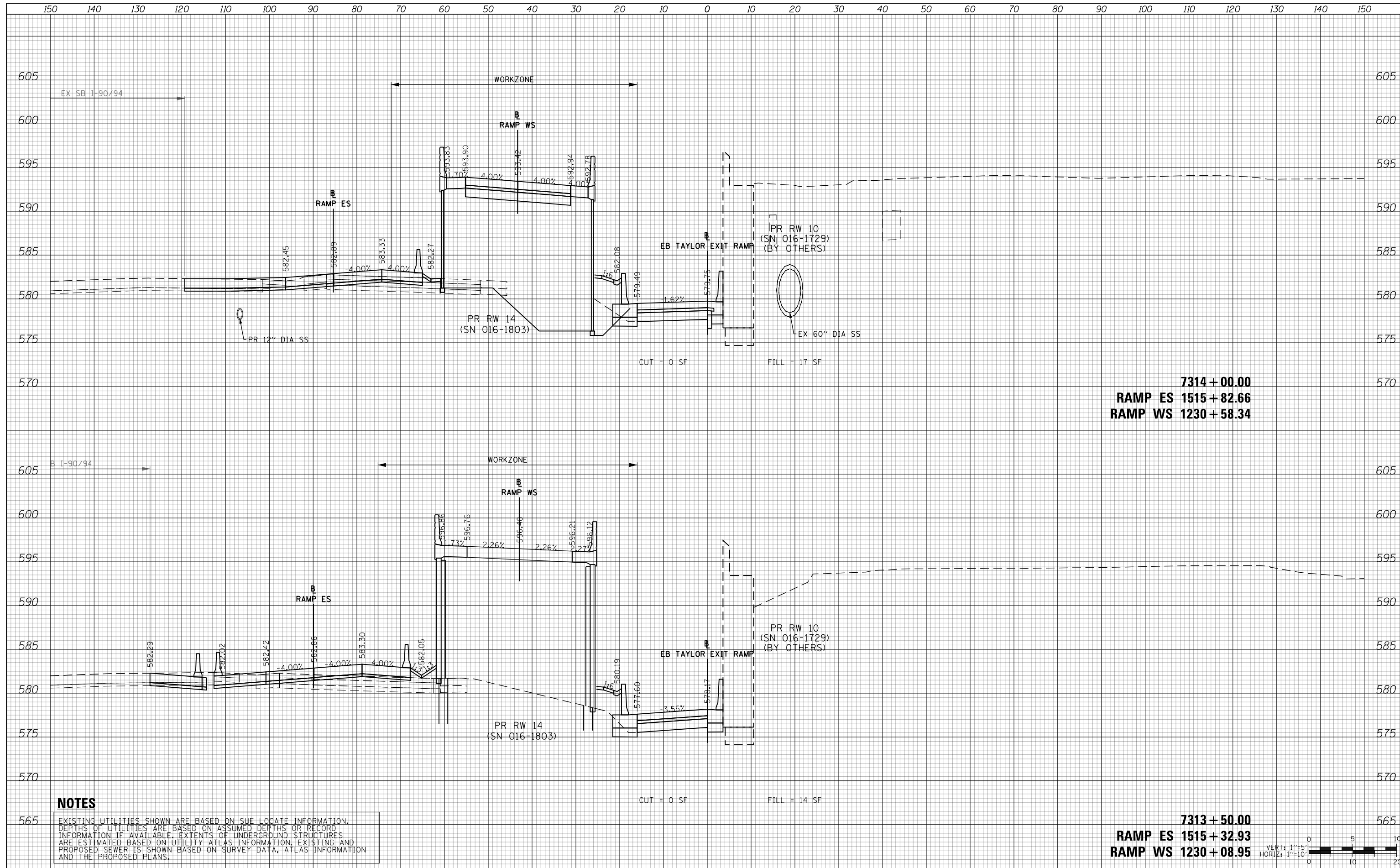
STATE OF ILLINOIS
DEPARTMENT OF TRANSPORTATION

CROSS SECTIONS			
EB TAYLOR EXIT RAMP - STAGE 5			
SCALE: 10:H 5:V	SHEET 12	OF 27 SHEETS	STA. 7313+00.00 TO STA. 7313+00.00

F.A.I. RTE.	SECTION	COUNTY	TOTAL SHEETS	SHEET NO.
90/94/290	2014-013R&B-R	COOK	1972	1296
CONTRACT NO. 60X93				ILLINOIS FED. AID PROJECT

DATE	
BY	
SURVEYED	
PLOTTED	
TEMPLATE	
AREAS	
CHECKED	
FINAL SURVEY	
NOTE BOOK	
NO.	

DATE	
BY	
SURVEYED	
PLOTTED	
TEMPLATE	
AREAS	
CHECKED	
ORIGINAL SURVEY	
NOTE BOOK	
NO.	



7314 + 00.00
RAMP ES 1515 + 82.66
RAMP WS 1230 + 58.34

7313 + 50.00
RAMP ES 1515 + 32.93
RAMP WS 1230 + 08.95

NOTES

EXISTING UTILITIES SHOWN ARE BASED ON SUE LOCATE INFORMATION. DEPTHS OF UTILITIES ARE BASED ON ASSUMED DEPTHS OR RECORD INFORMATION IF AVAILABLE. EXTENTS OF UNDERGROUND STRUCTURES ARE ESTIMATED BASED ON UTILITY ATLAS INFORMATION, EXISTING AND PROPOSED SEWER IS SHOWN BASED ON SURVEY DATA, ATLAS INFORMATION AND THE PROPOSED PLANS.



D160X93-SHT-XS-TAY-EB-Phase-5.dgn	DESIGNED - MSB	REVISED -
USER NAME = msbilliot	DRAWN - MSB	REVISED -
PLOT SCALE = 20.0000' / in.	CHECKED - MJL	REVISED -
PLOT DATE = 7/31/2018	DATE - 7/30/2018	REVISED -

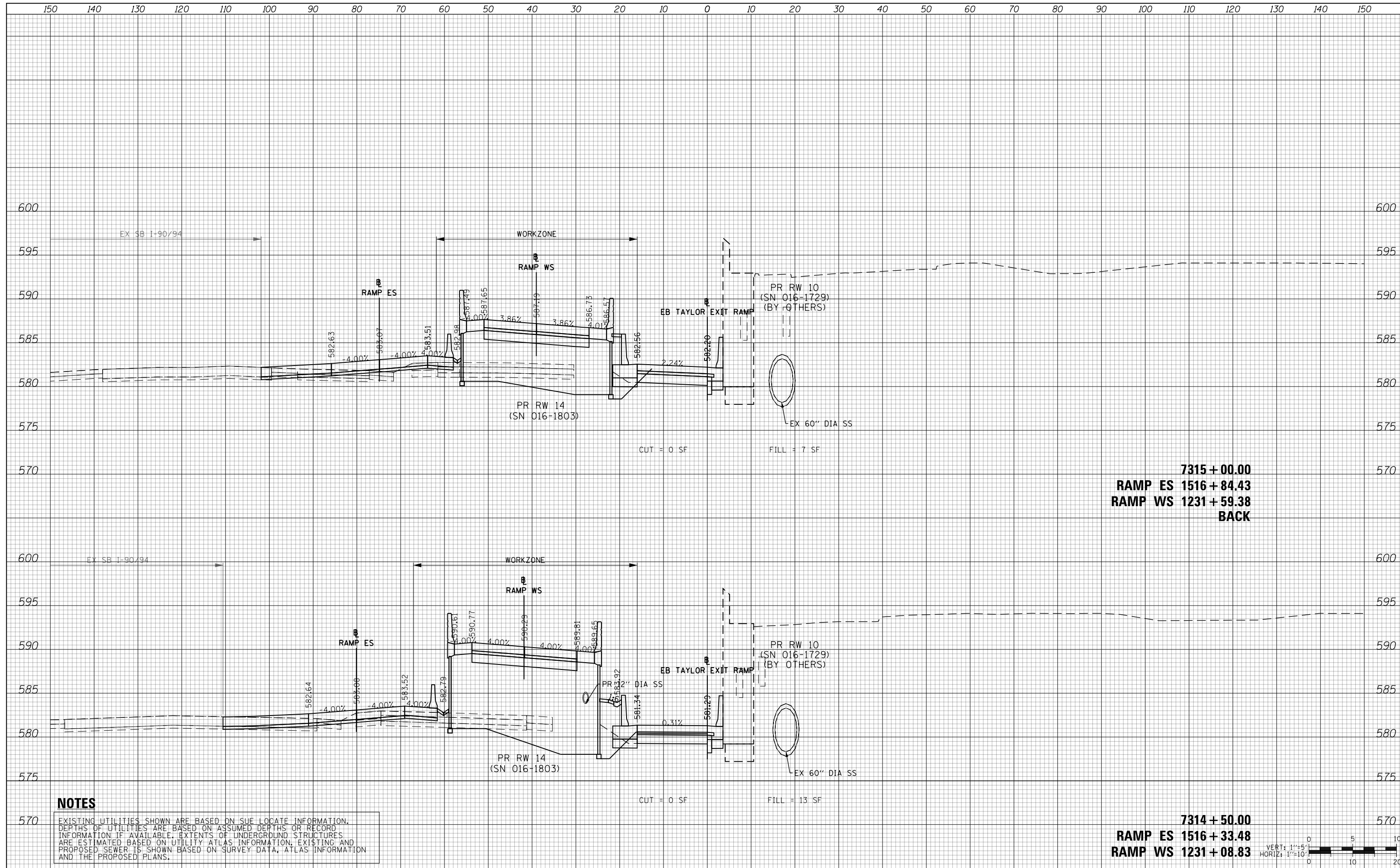
**STATE OF ILLINOIS
DEPARTMENT OF TRANSPORTATION**

CROSS SECTIONS			
EB TAYLOR EXIT RAMP - STAGE 5			
SCALE: 10'H 5'V	SHEET 13	OF 27 SHEETS	STA. 7313+50.00 TO STA. 7314+00.00

F.A.I. RTE.	SECTION	COUNTY	TOTAL SHEETS	SHEET NO.
90/94/290	2014-013R&B-R	COOK	1972	1297
				CONTRACT NO. 60X93
ILLINOIS FED. AID PROJECT				

DATE	
BY	
SURVEYED	
PLOTTED	
TEMPLATE	
AREAS	
CHECKED	
NO.	

DATE	
BY	
SURVEYED	
PLOTTED	
TEMPLATE	
AREAS	
CHECKED	
NO.	

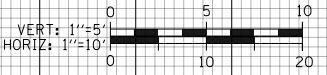


7315 + 00.00
RAMP ES 1516 + 84.43
RAMP WS 1231 + 59.38
BACK

7314 + 50.00
RAMP ES 1516 + 33.48
RAMP WS 1231 + 08.83

NOTES

EXISTING UTILITIES SHOWN ARE BASED ON SUE LOCATE INFORMATION. DEPTHS OF UTILITIES ARE BASED ON ASSUMED DEPTHS OR RECORD INFORMATION IF AVAILABLE. EXTENTS OF UNDERGROUND STRUCTURES ARE ESTIMATED BASED ON UTILITY ATLAS INFORMATION, EXISTING AND PROPOSED SEWER IS SHOWN BASED ON SURVEY DATA, ATLAS INFORMATION AND THE PROPOSED PLANS.



D:\60\93-SHT-XS-TAY-EB-Phase-5.dgn	DESIGNED - MSB	REVISED -
USER NAME = msbilliot	DRAWN - MSB	REVISED -
PLOT SCALE = 20.0000' / in.	CHECKED - MJL	REVISED -
PLOT DATE = 7/31/2018	DATE - 7/30/2018	REVISED -

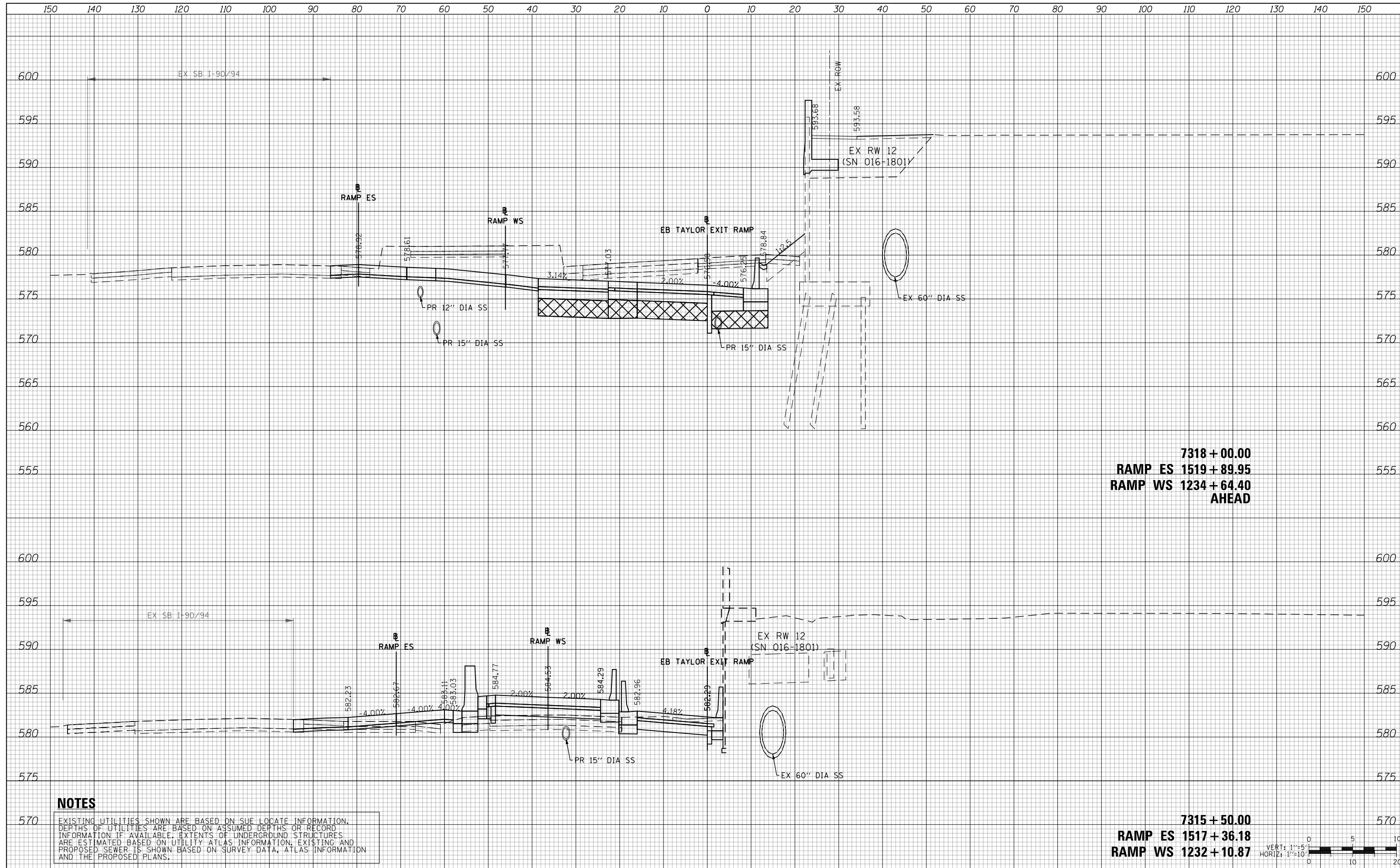
STATE OF ILLINOIS
DEPARTMENT OF TRANSPORTATION

CROSS SECTIONS			
EB TAYLOR EXIT RAMP - STAGE 5			
SCALE: 10'H 5'V	SHEET 14	OF 27 SHEETS	STA. 7314+50.00 TO STA. 7315+00.00

F.A.I. RTE.	SECTION	COUNTY	TOTAL SHEETS	SHEET NO.
90/94/290	2014-013R&B-R	COOK	1972	1298
				CONTRACT NO. 60X93
ILLINOIS FED. AID PROJECT				

DATE	
BY	
SURVEYED	
PLOTTED	
TEMPLATE	
AREAS	
CHECKED	
NO.	

DATE	
BY	
SURVEYED	
PLOTTED	
TEMPLATE	
AREAS	
CHECKED	
NO.	



7318 + 00.00
RAMP ES 1519 + 89.95
RAMP WS 1234 + 64.40
AHEAD

7315 + 50.00
RAMP ES 1517 + 36.18
RAMP WS 1232 + 10.87

NOTES

EXISTING UTILITIES SHOWN ARE BASED ON SUE LOCATE INFORMATION. DEPTHS OF UTILITIES ARE BASED ON ASSUMED DEPTHS OR RECORD INFORMATION IF AVAILABLE. EXTENTS OF UNDERGROUND STRUCTURES ARE ESTIMATED BASED ON UTILITY ATLAS INFORMATION, EXISTING AND PROPOSED SEWER IS SHOWN BASED ON SURVEY DATA, ATLAS INFORMATION AND THE PROPOSED PLANS.



D:\60\93-SHT-XS-TAY-EB-Phase-5.dgn	DESIGNED - MSB	REVISED -
USER NAME = msbilliot	DRAWN - MSB	REVISED -
PLOT SCALE = 20.0000' / in.	CHECKED - MJL	REVISED -
PLOT DATE = 7/31/2018	DATE - 7/30/2018	REVISED -

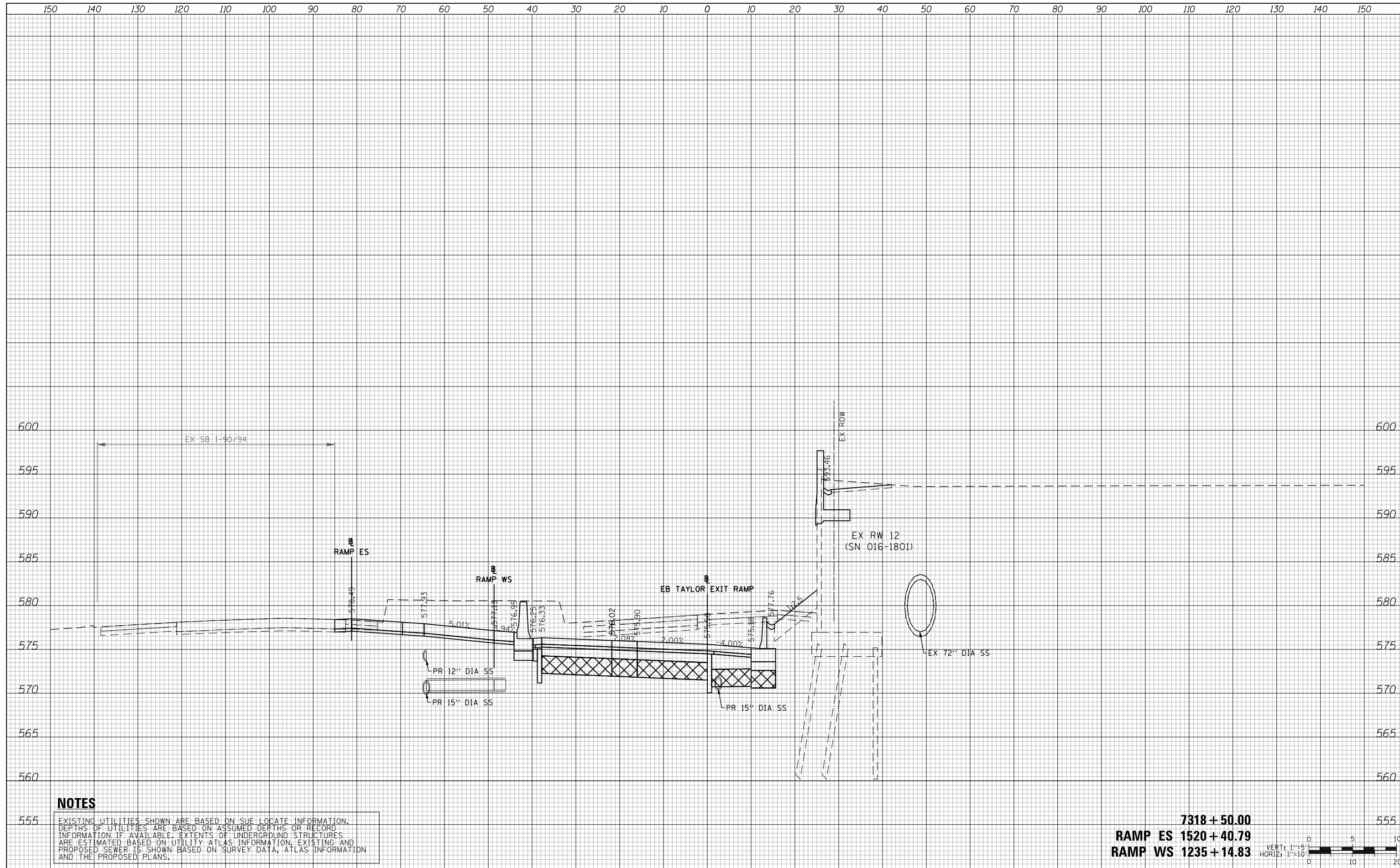
STATE OF ILLINOIS
DEPARTMENT OF TRANSPORTATION

CROSS SECTIONS			
EB TAYLOR EXIT RAMP - STAGE 5			
SCALE: 10'H 5'V	SHEET 15	OF 27 SHEETS	STA. 7315+50.00 TO STA. 7318+00.00

F.A.I. RTE.	SECTION	COUNTY	TOTAL SHEETS	SHEET NO.
90/94/290	2014-013R&B-R	COOK	1972	1299
				CONTRACT NO. 60X93
ILLINOIS FED. AID PROJECT				

DATE	
BY	
SURVEYED	
PLOTTED	
TEMPLATE	
AREAS	
CHECKED	
FINAL SURVEY	
NOTE BOOK	
NO.	

DATE	
BY	
SURVEYED	
PLOTTED	
TEMPLATE	
AREAS	
CHECKED	
ORIGINAL SURVEY	
NOTE BOOK	
NO.	



NOTES

EXISTING UTILITIES SHOWN ARE BASED ON SUE LOCATE INFORMATION. DEPTHS OF UTILITIES ARE BASED ON ASSUMED DEPTHS OR RECORD INFORMATION IF AVAILABLE. EXTENTS OF UNDERGROUND STRUCTURES ARE ESTIMATED BASED ON UTILITY ATLAS INFORMATION, EXISTING AND PROPOSED SEWER IS SHOWN BASED ON SURVEY DATA, ATLAS INFORMATION AND THE PROPOSED PLANS.

7318 + 50.00
RAMP ES 1520 + 40.79
RAMP WS 1235 + 14.83



D160X93-SHT-XS-TAY-EB-Phase-5.dgn	DESIGNED - MSB	REVISED -
USER NAME = msbilliot	DRAWN - MSB	REVISED -
PLOT SCALE = 20.0000' / in.	CHECKED - MJL	REVISED -
PLOT DATE = 7/31/2018	DATE - 7/30/2018	REVISED -

STATE OF ILLINOIS
DEPARTMENT OF TRANSPORTATION

CROSS SECTIONS			
EB TAYLOR EXIT RAMP - STAGE 5			
SCALE: 10:H 5:V	SHEET 16	OF 27 SHEETS	STA. 7318+50.00 TO STA. 7318+50.00

F.A.I. RTE.	SECTION	COUNTY	TOTAL SHEETS	SHEET NO.
90/94/290	2014-013R&B-R	COOK	1972	1300
CONTRACT NO. 60X93				
ILLINOIS FED. AID PROJECT				