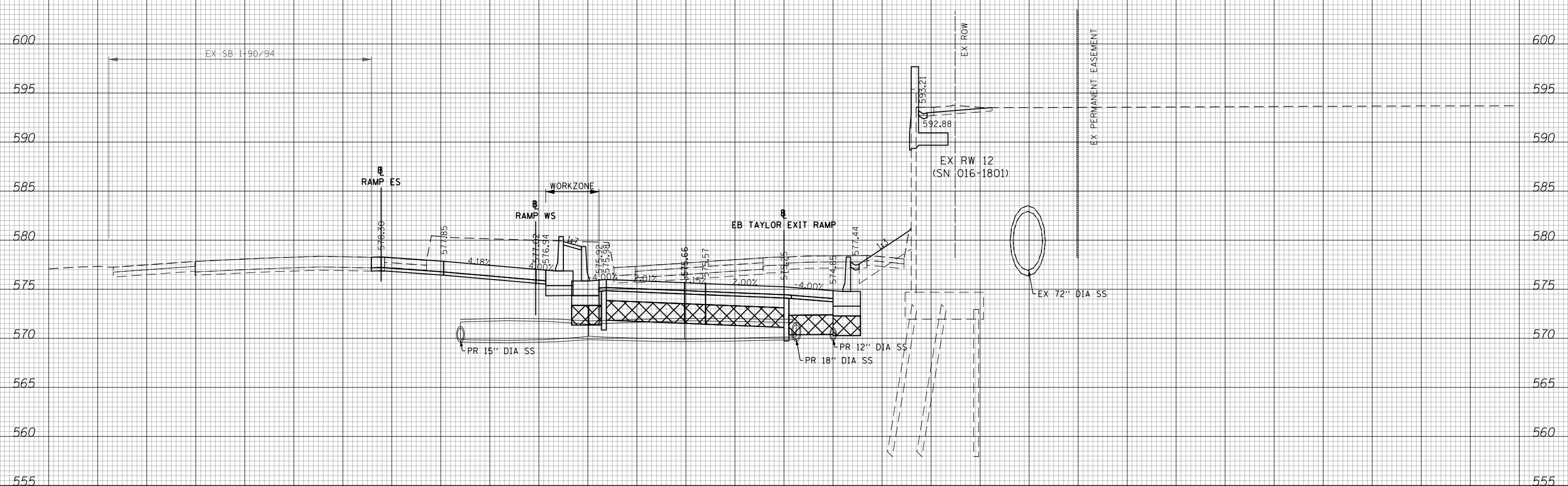


150 140 130 120 110 100 90 80 70 60 50 40 30 20 10 0 10 20 30 40 50 60 70 80 90 100 110 120 130 140 150

DATE	
BY	
FINAL SURVEY NO.	
SURVEYED PLOTTED AREAS CHECKED	
TEMPLATE	
NOTE BOOK	
AREAS CHECKED	

DATE	
BY	
ORIGINAL SURVEY NO.	
SURVEYED PLOTTED AREAS CHECKED	
TEMPLATE	
NOTE BOOK	
AREAS CHECKED	

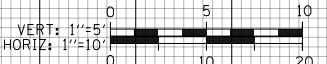


NOTES

EXISTING UTILITIES SHOWN ARE BASED ON SUE LOCATE INFORMATION. DEPTHS OF UTILITIES ARE BASED ON ASSUMED DEPTHS OR RECORD INFORMATION IF AVAILABLE. EXTENTS OF UNDERGROUND STRUCTURES ARE ESTIMATED BASED ON UTILITY ATLAS INFORMATION, EXISTING AND PROPOSED SEWER IS SHOWN BASED ON SURVEY DATA, ATLAS INFORMATION AND THE PROPOSED PLANS.

CUT = 27 SF FILL = 38 SF

7319 + 00.00
RAMP ES 1520 + 90.91
RAMP WS 1235 + 64.57



D:\60X93-SHT-XS-TAY-EB-Phase-5.dgn	DESIGNED - MSB	REVISED -
USER NAME = msbilliot	DRAWN - MSB	REVISED -
PLOT SCALE = 20.0000' / in.	CHECKED - MJL	REVISED -
PLOT DATE = 7/31/2018	DATE - 7/30/2018	REVISED -

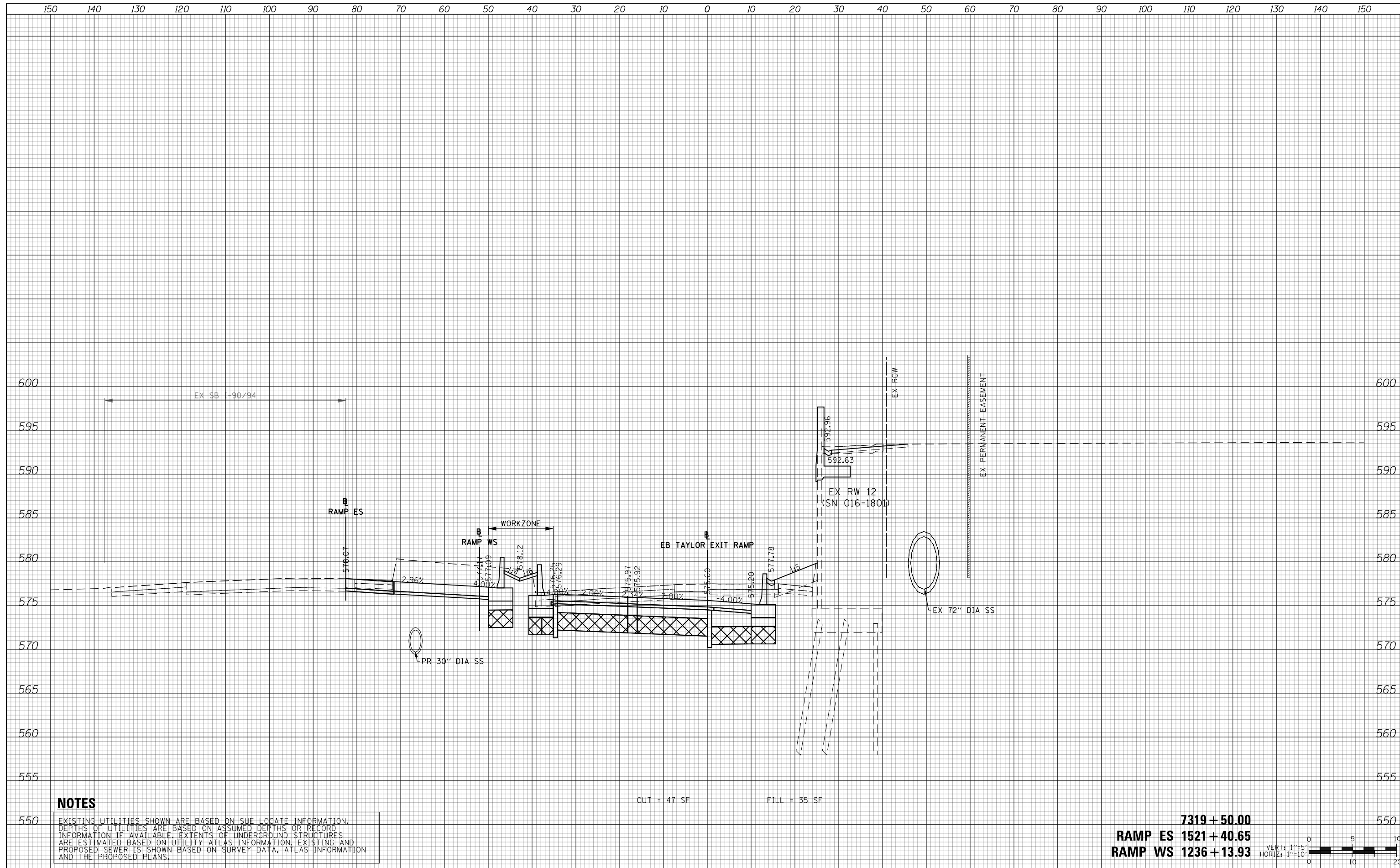
STATE OF ILLINOIS
DEPARTMENT OF TRANSPORTATION

CROSS SECTIONS
EB TAYLOR EXIT RAMP - STAGE 5
 SCALE: 10:H 5:V SHEET 17 OF 27 SHEETS STA. 7319+00.00 TO STA. 7319+00.00

F.A.I. RTE.	SECTION	COUNTY	TOTAL SHEETS	SHEET NO.
90/94/290	2014-013R&B-R	COOK	1972	1301
CONTRACT NO. 60X93			ILLINOIS FED. AID PROJECT	

DATE	
BY	
SURVEYED	
PLOTTED	
TEMPLATE	
AREAS	
CHECKED	
FINAL SURVEY	
NOTE BOOK	
NO.	

DATE	
BY	
SURVEYED	
PLOTTED	
TEMPLATE	
AREAS	
CHECKED	
ORIGINAL SURVEY	
NOTE BOOK	
NO.	

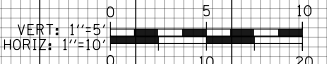


NOTES

EXISTING UTILITIES SHOWN ARE BASED ON SUE LOCATE INFORMATION. DEPTHS OF UTILITIES ARE BASED ON ASSUMED DEPTHS OR RECORD INFORMATION IF AVAILABLE. EXTENTS OF UNDERGROUND STRUCTURES ARE ESTIMATED BASED ON UTILITY ATLAS INFORMATION, EXISTING AND PROPOSED SEWER IS SHOWN BASED ON SURVEY DATA, ATLAS INFORMATION AND THE PROPOSED PLANS.

CUT = 47 SF FILL = 35 SF

7319 + 50.00
RAMP ES 1521 + 40.65
RAMP WS 1236 + 13.93



D160X93-SHT-XS-TAY-EB-Phase-5.dgn	DESIGNED - MSB	REVISED -
USER NAME = msbilliot	DRAWN - MSB	REVISED -
PLOT SCALE = 20.0000' / in.	CHECKED - MJL	REVISED -
PLOT DATE = 7/31/2018	DATE - 7/30/2018	REVISED -

STATE OF ILLINOIS
DEPARTMENT OF TRANSPORTATION

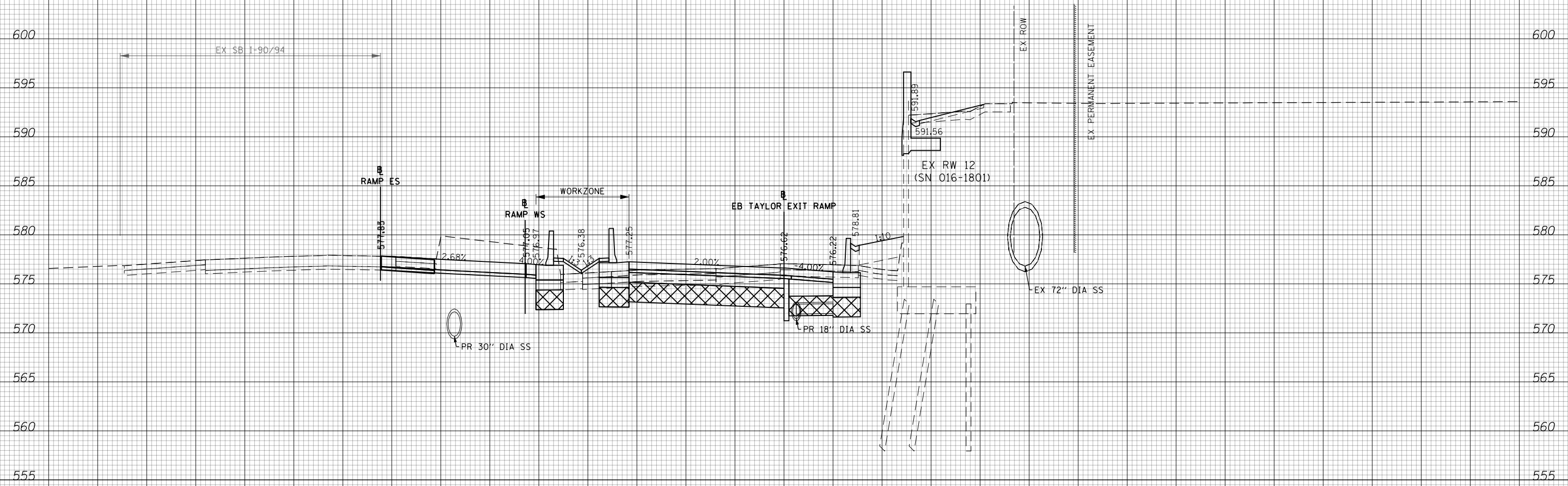
CROSS SECTIONS			
EB TAYLOR EXIT RAMP - STAGE 5			
SCALE: 10:H 5:V	SHEET 18	OF 27 SHEETS	STA. 7319+50.00 TO STA. 7319+50.00

F.A.I. RTE.	SECTION	COUNTY	TOTAL SHEETS	SHEET NO.
90/94/290	2014-013R&B-R	COOK	1972	1302
CONTRACT NO. 60X93				
ILLINOIS FED. AID PROJECT				

150 140 130 120 110 100 90 80 70 60 50 40 30 20 10 0 10 20 30 40 50 60 70 80 90 100 110 120 130 140 150

DATE	
BY	
SURVEYED	
PLOTTED	
TEMPLATE	
AREAS	
CHECKED	
FINAL SURVEY	
NOTE BOOK	
NO.	

DATE	
BY	
SURVEYED	
PLOTTED	
TEMPLATE	
AREAS	
CHECKED	
ORIGINAL SURVEY	
NOTE BOOK	
NO.	

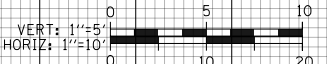


CUT = 29 SF FILL = 16 SF

NOTES

EXISTING UTILITIES SHOWN ARE BASED ON SUE LOCATE INFORMATION. DEPTHS OF UTILITIES ARE BASED ON ASSUMED DEPTHS OR RECORD INFORMATION IF AVAILABLE. EXTENTS OF UNDERGROUND STRUCTURES ARE ESTIMATED BASED ON UTILITY ATLAS INFORMATION, EXISTING AND PROPOSED SEWER IS SHOWN BASED ON SURVEY DATA, ATLAS INFORMATION AND THE PROPOSED PLANS.

7320 + 00.00
RAMP ES 1521 + 91.17
RAMP WS 1236 + 64.08



D160X93-SHT-XS-TAY-EB-Phase-5.dgn	DESIGNED - MSB	REVISED -
USER NAME = msbilliot	DRAWN - MSB	REVISED -
PLOT SCALE = 20.0000' / in.	CHECKED - MJL	REVISED -
PLOT DATE = 7/31/2018	DATE - 7/30/2018	REVISED -

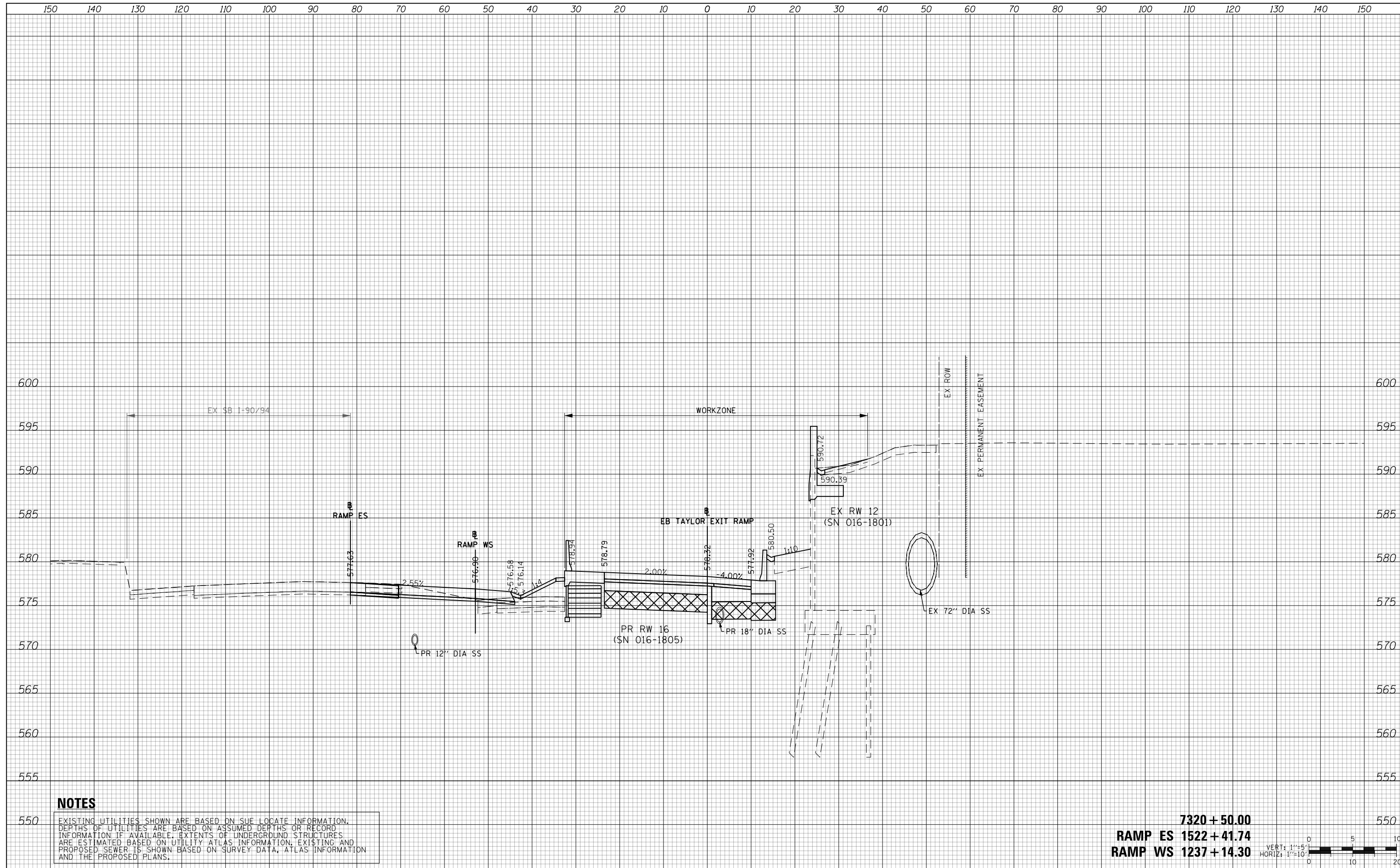
STATE OF ILLINOIS
DEPARTMENT OF TRANSPORTATION

CROSS SECTIONS			
EB TAYLOR EXIT RAMP - STAGE 5			
SCALE: 10:H 5:V	SHEET 19	OF 27 SHEETS	STA. 7320+00.00 TO STA. 7320+00.00

F.A.I. RTE.	SECTION	COUNTY	TOTAL SHEETS	SHEET NO.
90/94/290	2014-013R&B-R	COOK	1972	1303
CONTRACT NO. 60X93				
ILLINOIS FED. AID PROJECT				

DATE	
BY	
SURVEYED	
PLOTTED	
TEMPLATE	
AREAS	
CHECKED	
FINAL SURVEY	
NOTE BOOK	
NO.	

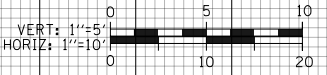
DATE	
BY	
SURVEYED	
PLOTTED	
TEMPLATE	
AREAS	
CHECKED	
ORIGINAL SURVEY	
NOTE BOOK	
NO.	



NOTES

EXISTING UTILITIES SHOWN ARE BASED ON SUE LOCATE INFORMATION. DEPTHS OF UTILITIES ARE BASED ON ASSUMED DEPTHS OR RECORD INFORMATION IF AVAILABLE. EXTENTS OF UNDERGROUND STRUCTURES ARE ESTIMATED BASED ON UTILITY ATLAS INFORMATION, EXISTING AND PROPOSED SEWER IS SHOWN BASED ON SURVEY DATA, ATLAS INFORMATION AND THE PROPOSED PLANS.

7320 + 50.00
RAMP ES 1522 + 41.74
RAMP WS 1237 + 14.30



D160X93-SHT-XS-TAY-EB-Phase-5.dgn	DESIGNED - MSB	REVISED -
USER NAME = msbilliot	DRAWN - MSB	REVISED -
PLOT SCALE = 20.0000' / in.	CHECKED - MJL	REVISED -
PLOT DATE = 7/31/2018	DATE - 7/30/2018	REVISED -

**STATE OF ILLINOIS
DEPARTMENT OF TRANSPORTATION**

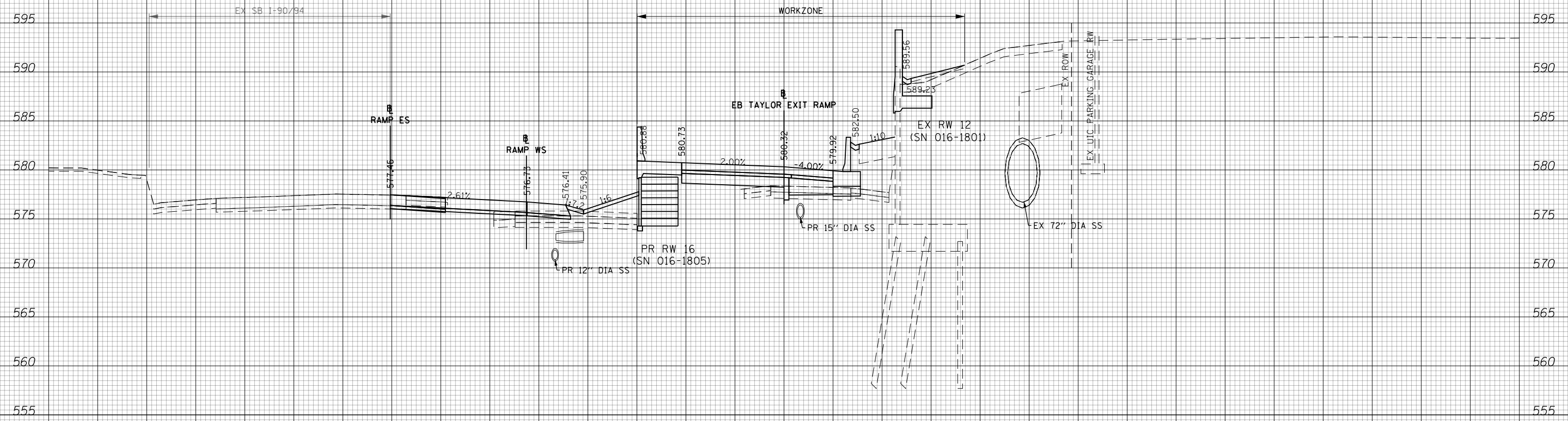
CROSS SECTIONS			
EB TAYLOR EXIT RAMP - STAGE 5			
SCALE: 10:H 5:V	SHEET 20	OF 27 SHEETS	STA. 7320+50.00 TO STA. 7320+50.00

F.A.I. RTE.	SECTION	COUNTY	TOTAL SHEETS	SHEET NO.
90/94/290	2014-013R&B-R	COOK	1972	1304
CONTRACT NO. 60X93				
ILLINOIS FED. AID PROJECT				

150 140 130 120 110 100 90 80 70 60 50 40 30 20 10 0 10 20 30 40 50 60 70 80 90 100 110 120 130 140 150

DATE	
BY	
FINAL SURVEY	SURVEYED
NOTE BOOK	PLOTTED
NO.	TEMPLATE
	AREAS
	CHECKED

DATE	
BY	
ORIGINAL SURVEY	SURVEYED
NOTE BOOK	PLOTTED
NO.	TEMPLATE
	AREAS
	CHECKED



NOTES

EXISTING UTILITIES SHOWN ARE BASED ON SUE LOCATE INFORMATION. DEPTHS OF UTILITIES ARE BASED ON ASSUMED DEPTHS OR RECORD INFORMATION IF AVAILABLE. EXTENTS OF UNDERGROUND STRUCTURES ARE ESTIMATED BASED ON UTILITY ATLAS INFORMATION, EXISTING AND PROPOSED SEWER IS SHOWN BASED ON SURVEY DATA, ATLAS INFORMATION AND THE PROPOSED PLANS.

7321 + 00.00
RAMP ES 1522 + 92.25
RAMP WS 1237 + 64.57

VERT: 1"=5'
 HORIZ: 1"=10'



D160X93-SHT-XS-TAY-EB-Phase-5.dgn	DESIGNED - MSB	REVISED -
USER NAME = msbilliot	DRAWN - MSB	REVISED -
PLOT SCALE = 20.0000' / in.	CHECKED - MJL	REVISED -
PLOT DATE = 7/31/2018	DATE - 7/30/2018	REVISED -

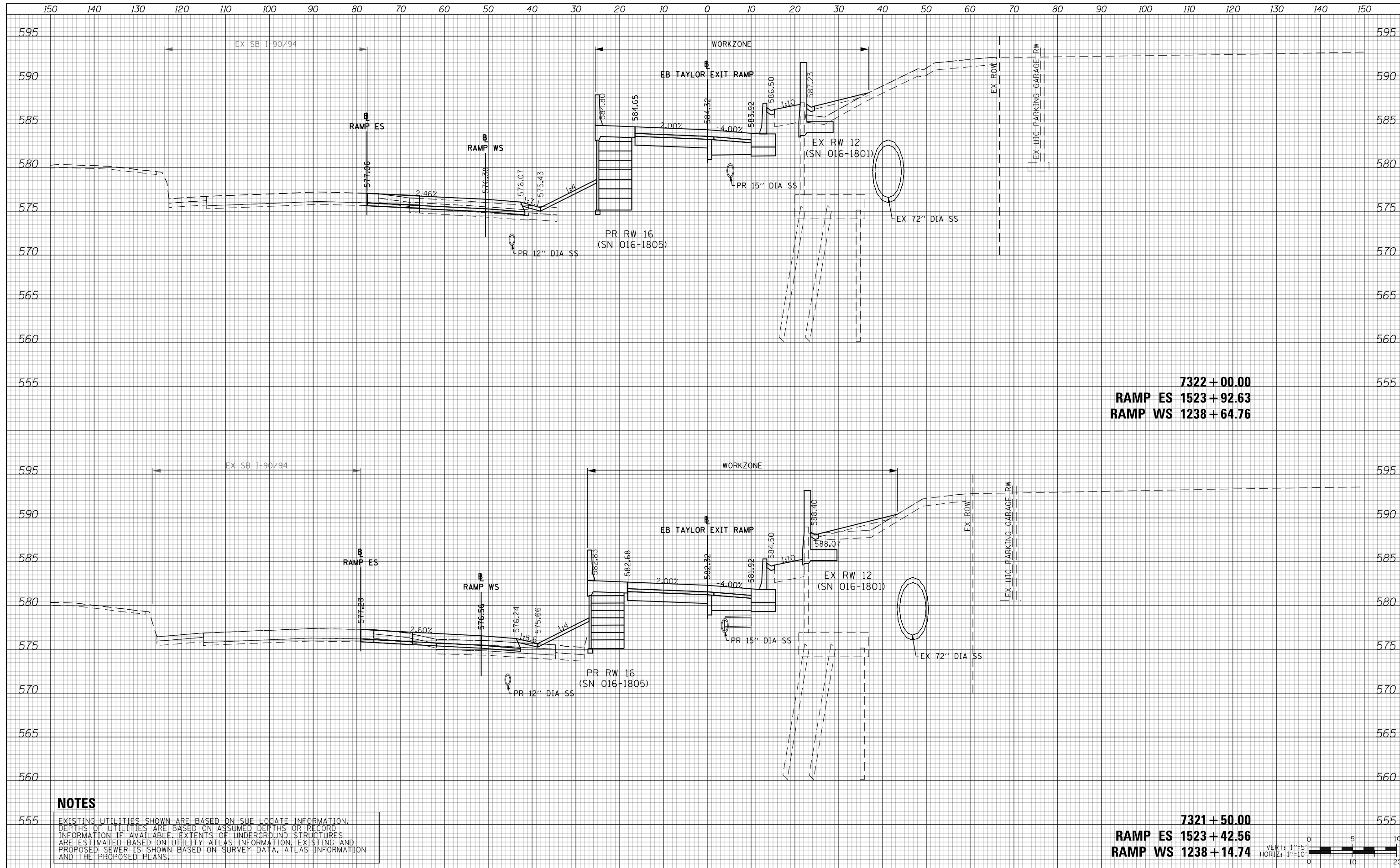
**STATE OF ILLINOIS
DEPARTMENT OF TRANSPORTATION**

CROSS SECTIONS			
EB TAYLOR EXIT RAMP - STAGE 5			
SCALE: 10:H 5:V	SHEET 21	OF 27 SHEETS	STA. 7321+00.00 TO STA. 7321+00.00

F.A.I. RTE.	SECTION	COUNTY	TOTAL SHEETS	SHEET NO.
90/94/290	2014-013R&B-R	COOK	1972	1305
			CONTRACT NO. 60X93	
ILLINOIS FED. AID PROJECT				

DATE	
BY	
FINAL SURVEY	
SURVEYED	
PLOTTED	
TEMPLATE	
AREAS	
CHECKED	
NO.	

DATE	
BY	
ORIGINAL SURVEY	
SURVEYED	
PLOTTED	
TEMPLATE	
AREAS	
CHECKED	
NO.	



7322 + 00.00
RAMP ES 1523 + 92.63
RAMP WS 1238 + 64.76

7321 + 50.00
RAMP ES 1523 + 42.56
RAMP WS 1238 + 14.74

NOTES

EXISTING UTILITIES SHOWN ARE BASED ON SUE LOCATE INFORMATION. DEPTHS OF UTILITIES ARE BASED ON ASSUMED DEPTHS OR RECORD INFORMATION IF AVAILABLE. EXTENTS OF UNDERGROUND STRUCTURES ARE ESTIMATED BASED ON UTILITY ATLAS INFORMATION, EXISTING AND PROPOSED SEWER IS SHOWN BASED ON SURVEY DATA, ATLAS INFORMATION AND THE PROPOSED PLANS.



D:\60\93-SHT-XS-TAY-EB-Phase-5.dgn	DESIGNED - MSB	REVISED -
USER NAME = msbilliot	DRAWN - MSB	REVISED -
PLOT SCALE = 20.0000' / in.	CHECKED - MJL	REVISED -
PLOT DATE = 7/31/2018	DATE - 7/30/2018	REVISED -

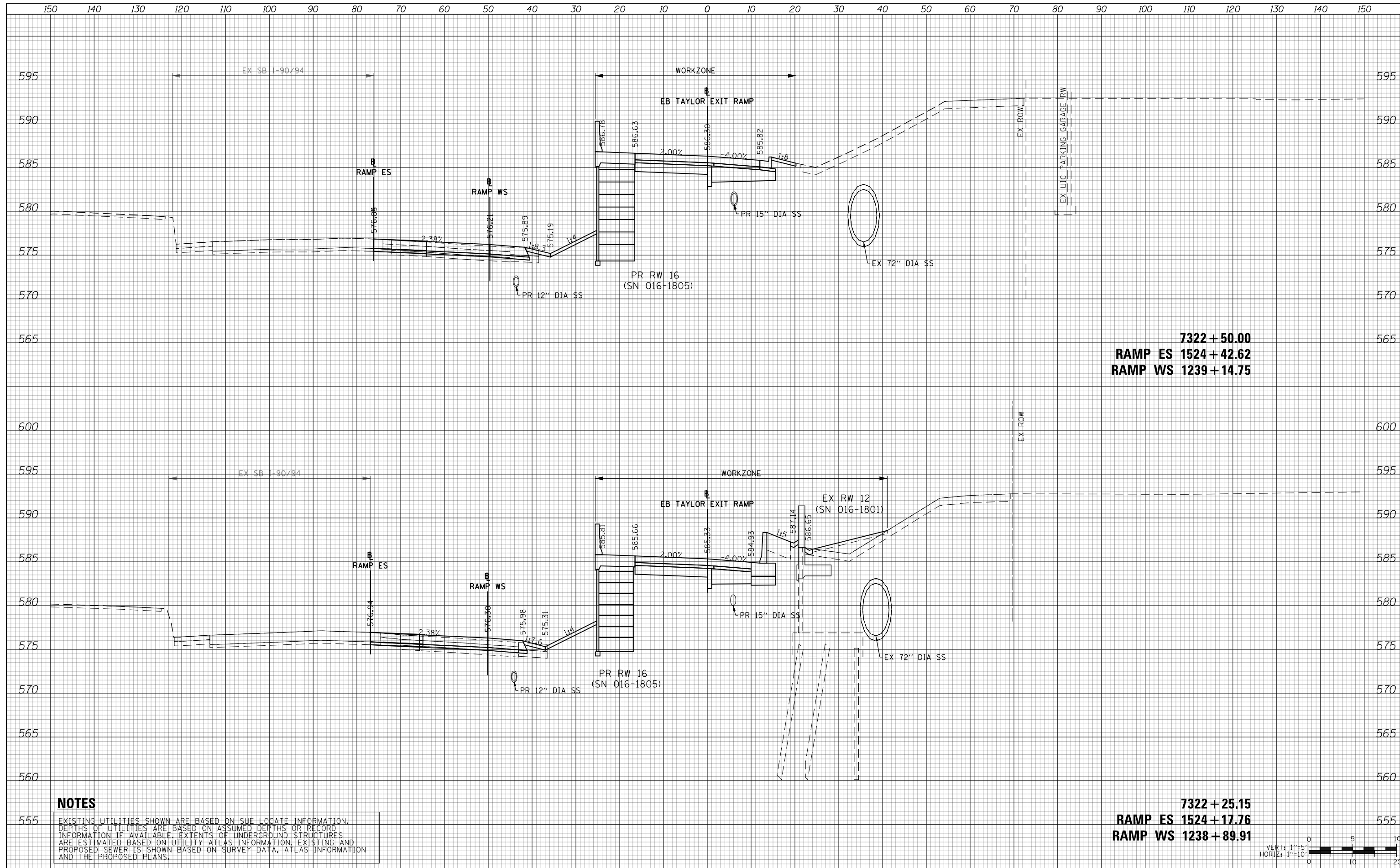
**STATE OF ILLINOIS
DEPARTMENT OF TRANSPORTATION**

CROSS SECTIONS			
EB TAYLOR EXIT RAMP - STAGE 5			
SCALE: 10'H 5'V	SHEET 22	OF 27 SHEETS	STA. 7321+50.00 TO STA. 7322+00.00

F.A.I. RTE.	SECTION	COUNTY	TOTAL SHEETS	SHEET NO.
90/94/290	2014-013R&B-R	COOK	1972	1306
				CONTRACT NO. 60X93
ILLINOIS FED. AID PROJECT				

DATE	
BY	
SURVEYED	
PLOTTED	
TEMPLATE	
AREAS	
CHECKED	
FINAL SURVEY	
NOTE BOOK	
NO.	

DATE	
BY	
SURVEYED	
PLOTTED	
TEMPLATE	
AREAS	
CHECKED	
ORIGINAL SURVEY	
NOTE BOOK	
NO.	



NOTES

EXISTING UTILITIES SHOWN ARE BASED ON SUE LOCATE INFORMATION. DEPTHS OF UTILITIES ARE BASED ON ASSUMED DEPTHS OR RECORD INFORMATION IF AVAILABLE. EXTENTS OF UNDERGROUND STRUCTURES ARE ESTIMATED BASED ON UTILITY ATLAS INFORMATION, EXISTING AND PROPOSED SEWER IS SHOWN BASED ON SURVEY DATA, ATLAS INFORMATION AND THE PROPOSED PLANS.



D:\60\93-SHT-XS-TAY-EB-Phase-5.dgn	DESIGNED - MSB	REVISED -
USER NAME = msbilliot	DRAWN - MSB	REVISED -
PLOT SCALE = 20.0000' / in.	CHECKED - MJL	REVISED -
PLOT DATE = 7/31/2018	DATE - 7/30/2018	REVISED -

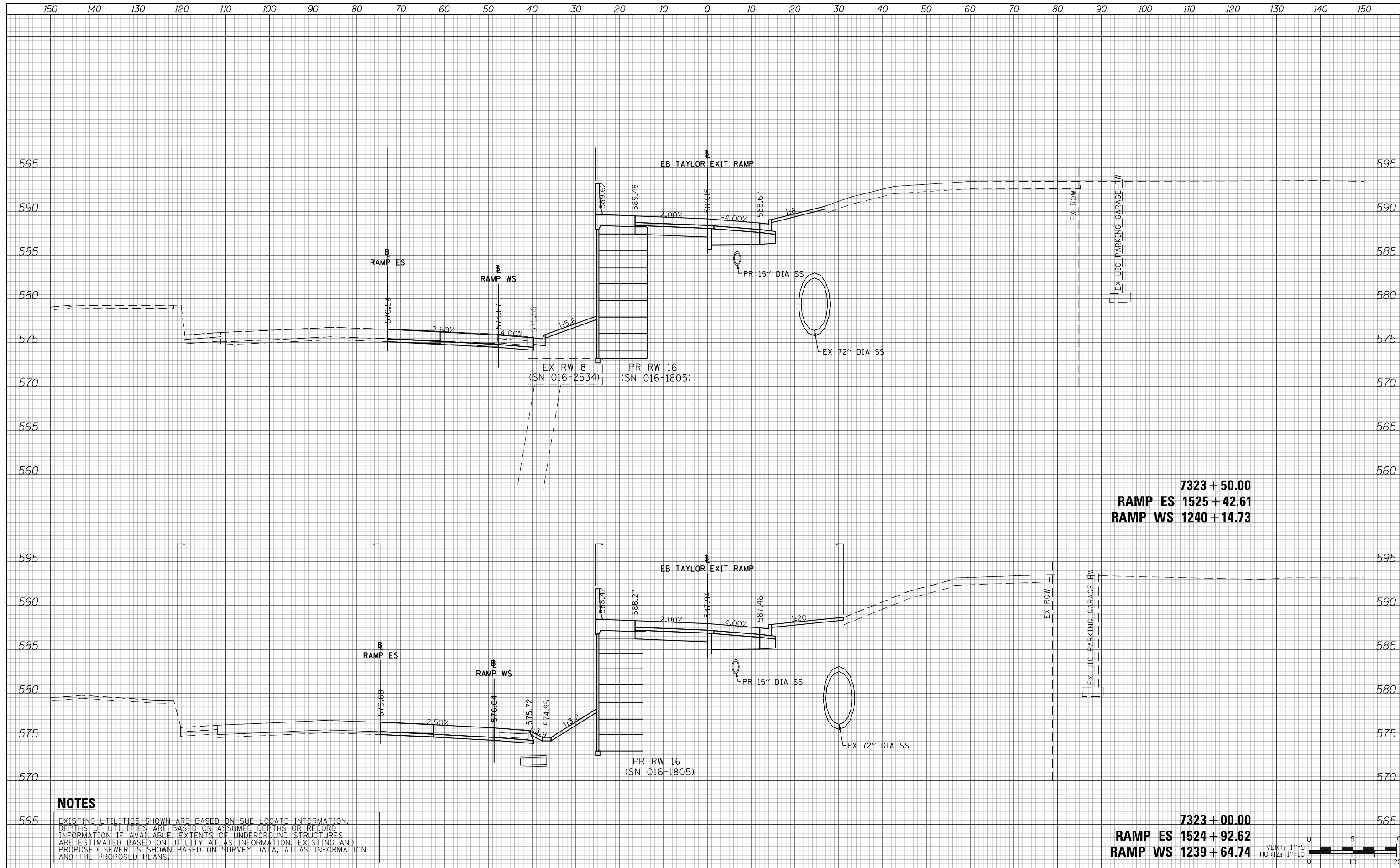
**STATE OF ILLINOIS
DEPARTMENT OF TRANSPORTATION**

CROSS SECTIONS			
EB TAYLOR EXIT RAMP - STAGE 5			
SCALE: 10:H 5:V	SHEET 23	OF 27 SHEETS	STA. 7322+25.15 TO STA. 7322+50.00

F.A.I. RTE.	SECTION	COUNTY	TOTAL SHEETS	SHEET NO.
90/94/290	2014-013R&B-R	COOK	1972	1307
CONTRACT NO. 60X93				
ILLINOIS FED. AID PROJECT				

DATE	
BY	
FINAL SURVEY NO.	
SURVEY PLOTTED TEMPLATE AREAS CHECKED	
NOTE BOOK AREAS CHECKED	

DATE	
BY	
ORIGINAL SURVEY NO.	
SURVEY PLOTTED TEMPLATE AREAS CHECKED	
NOTE BOOK AREAS CHECKED	



7323 + 50.00
RAMP ES 1525 + 42.61
RAMP WS 1240 + 14.73

7323 + 00.00
RAMP ES 1524 + 92.62
RAMP WS 1239 + 64.74

NOTES

EXISTING UTILITIES SHOWN ARE BASED ON SUE LOCATE INFORMATION. DEPTHS OF UTILITIES ARE BASED ON ASSUMED DEPTHS OR RECORD INFORMATION IF AVAILABLE. EXTENTS OF UNDERGROUND STRUCTURES ARE ESTIMATED BASED ON UTILITY ATLAS INFORMATION, EXISTING AND PROPOSED SEWER IS SHOWN BASED ON SURVEY DATA, ATLAS INFORMATION AND THE PROPOSED PLANS.



D:\60\93-SHT-XS-TAY-EB-Phase-5.dgn	DESIGNED - MSB	REVISED -
USER NAME = msbilliot	DRAWN - MSB	REVISED -
PLOT SCALE = 20.0000' / in.	CHECKED - MJL	REVISED -
PLOT DATE = 7/31/2018	DATE - 7/30/2018	REVISED -

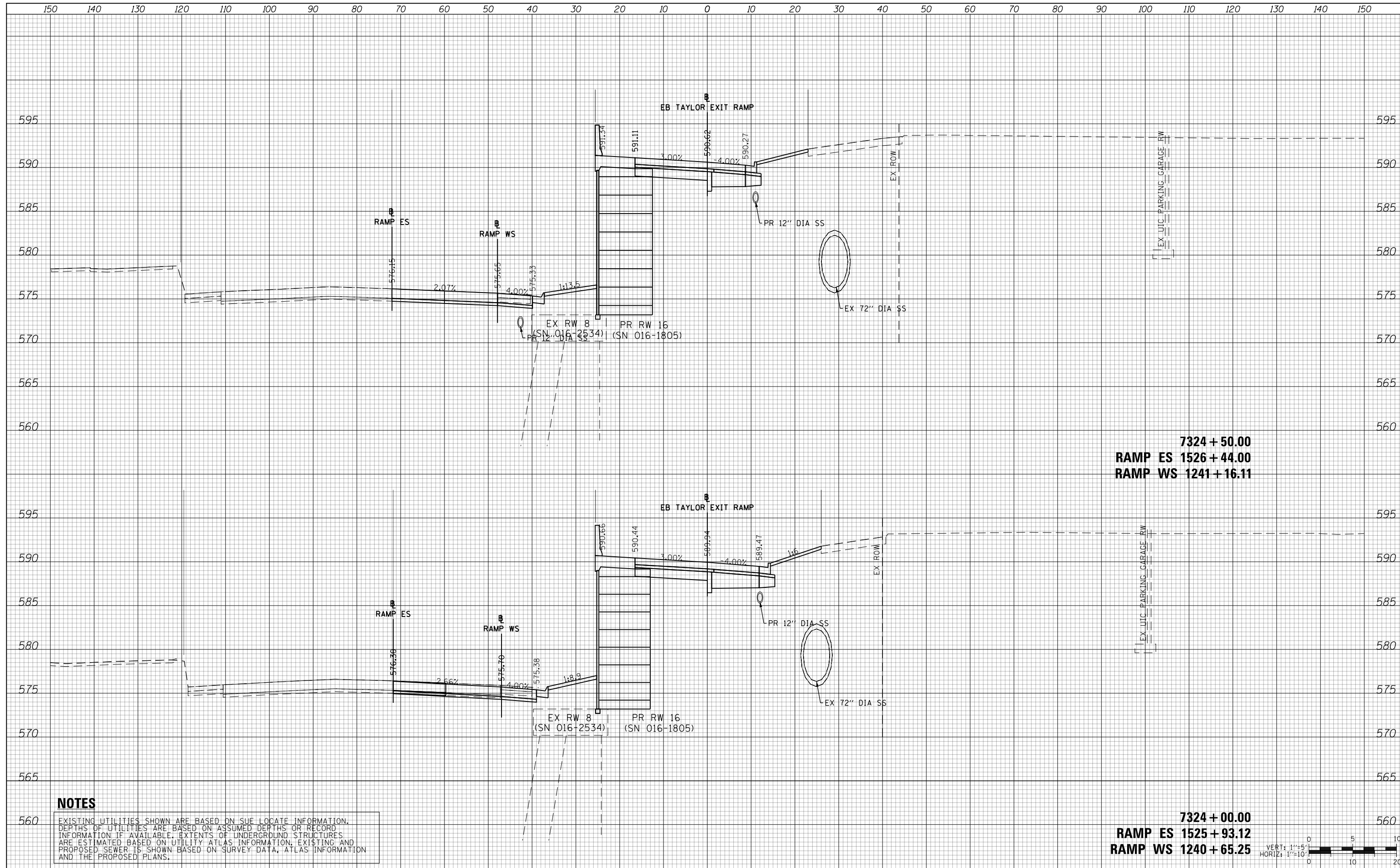
**STATE OF ILLINOIS
DEPARTMENT OF TRANSPORTATION**

CROSS SECTIONS			
EB TAYLOR EXIT RAMP - STAGE 5			
SCALE: 10:H 5:V	SHEET 24	OF 27 SHEETS	STA. 7323+00.00 TO STA. 7323+50.00

F.A.I. RTE.	SECTION	COUNTY	TOTAL SHEETS	SHEET NO.
90/94/290	2014-013R&B-R	COOK	1972	1308
CONTRACT NO. 60X93				
ILLINOIS FED. AID PROJECT				

DATE	
BY	
SURVEYED	
PLOTTED	
TEMPLATE	
AREAS	
CHECKED	
FINAL SURVEY	
NOTE BOOK	
NO.	

DATE	
BY	
SURVEYED	
PLOTTED	
TEMPLATE	
AREAS	
CHECKED	
ORIGINAL SURVEY	
NOTE BOOK	
NO.	

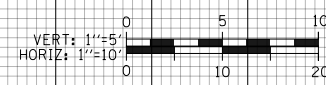


7324 + 50.00
RAMP ES 1526 + 44.00
RAMP WS 1241 + 16.11

7324 + 00.00
RAMP ES 1525 + 93.12
RAMP WS 1240 + 65.25

NOTES

EXISTING UTILITIES SHOWN ARE BASED ON SUE LOCATE INFORMATION. DEPTHS OF UTILITIES ARE BASED ON ASSUMED DEPTHS OR RECORD INFORMATION IF AVAILABLE. EXTENTS OF UNDERGROUND STRUCTURES ARE ESTIMATED BASED ON UTILITY ATLAS INFORMATION, EXISTING AND PROPOSED SEWER IS SHOWN BASED ON SURVEY DATA, ATLAS INFORMATION AND THE PROPOSED PLANS.



D160X93-SHT-XS-TAY-EB-Phase-5.dgn	DESIGNED - MSB	REVISED -
USER NAME = msbilliot	DRAWN - MSB	REVISED -
PLOT SCALE = 20.0000' / in.	CHECKED - MJL	REVISED -
PLOT DATE = 7/31/2018	DATE - 7/30/2018	REVISED -

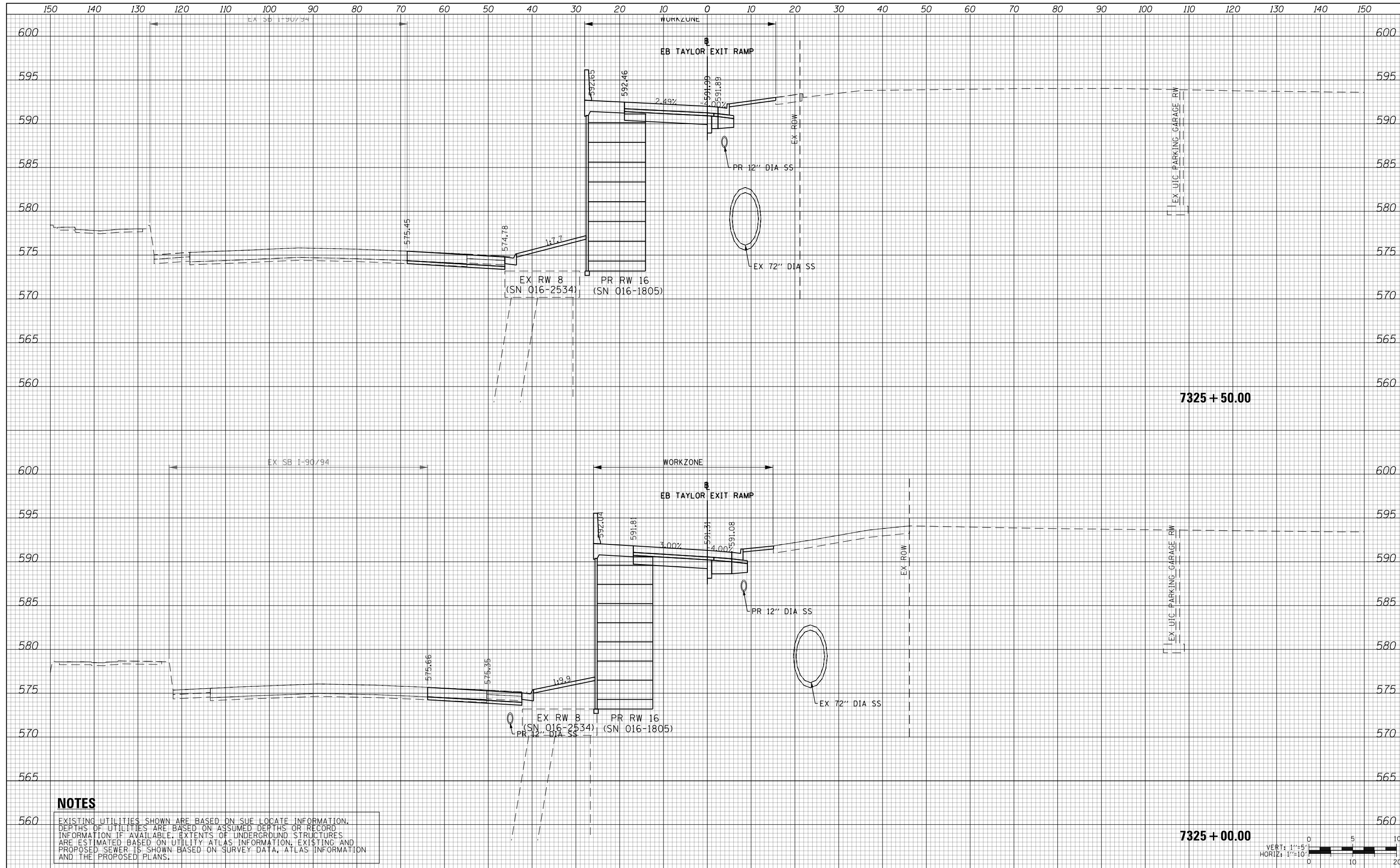
STATE OF ILLINOIS
DEPARTMENT OF TRANSPORTATION

CROSS SECTIONS
EB TAYLOR EXIT RAMP - STAGE 5
 SCALE: 10'H 5"V SHEET 25 OF 27 SHEETS STA. 7324+00.00 TO STA. 7324+50.00

F.A.I. RTE.	SECTION	COUNTY	TOTAL SHEETS	SHEET NO.
90/94/290	2014-013R&B-R	COOK	1972	1309
				CONTRACT NO. 60X93
ILLINOIS FED. AID PROJECT				

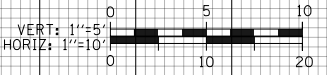
DATE	
BY	
SURVEYED	
PLOTTED	
TEMPLATE	
AREAS	
CHECKED	
FINAL SURVEY	
NOTE BOOK	
NO.	

DATE	
BY	
SURVEYED	
PLOTTED	
TEMPLATE	
AREAS	
CHECKED	
ORIGINAL SURVEY	
NOTE BOOK	
NO.	



NOTES

EXISTING UTILITIES SHOWN ARE BASED ON SUE LOCATE INFORMATION. DEPTHS OF UTILITIES ARE BASED ON ASSUMED DEPTHS OR RECORD INFORMATION IF AVAILABLE. EXTENTS OF UNDERGROUND STRUCTURES ARE ESTIMATED BASED ON UTILITY ATLAS INFORMATION, EXISTING AND PROPOSED SEWER IS SHOWN BASED ON SURVEY DATA, ATLAS INFORMATION AND THE PROPOSED PLANS.



D160X93-SHT-XS-TAY-EB-Phase-5.dgn	DESIGNED - MSB	REVISED -
USER NAME = msbilliot	DRAWN - MSB	REVISED -
PLOT SCALE = 20.0000' / in.	CHECKED - MJL	REVISED -
PLOT DATE = 7/31/2018	DATE - 7/30/2018	REVISED -

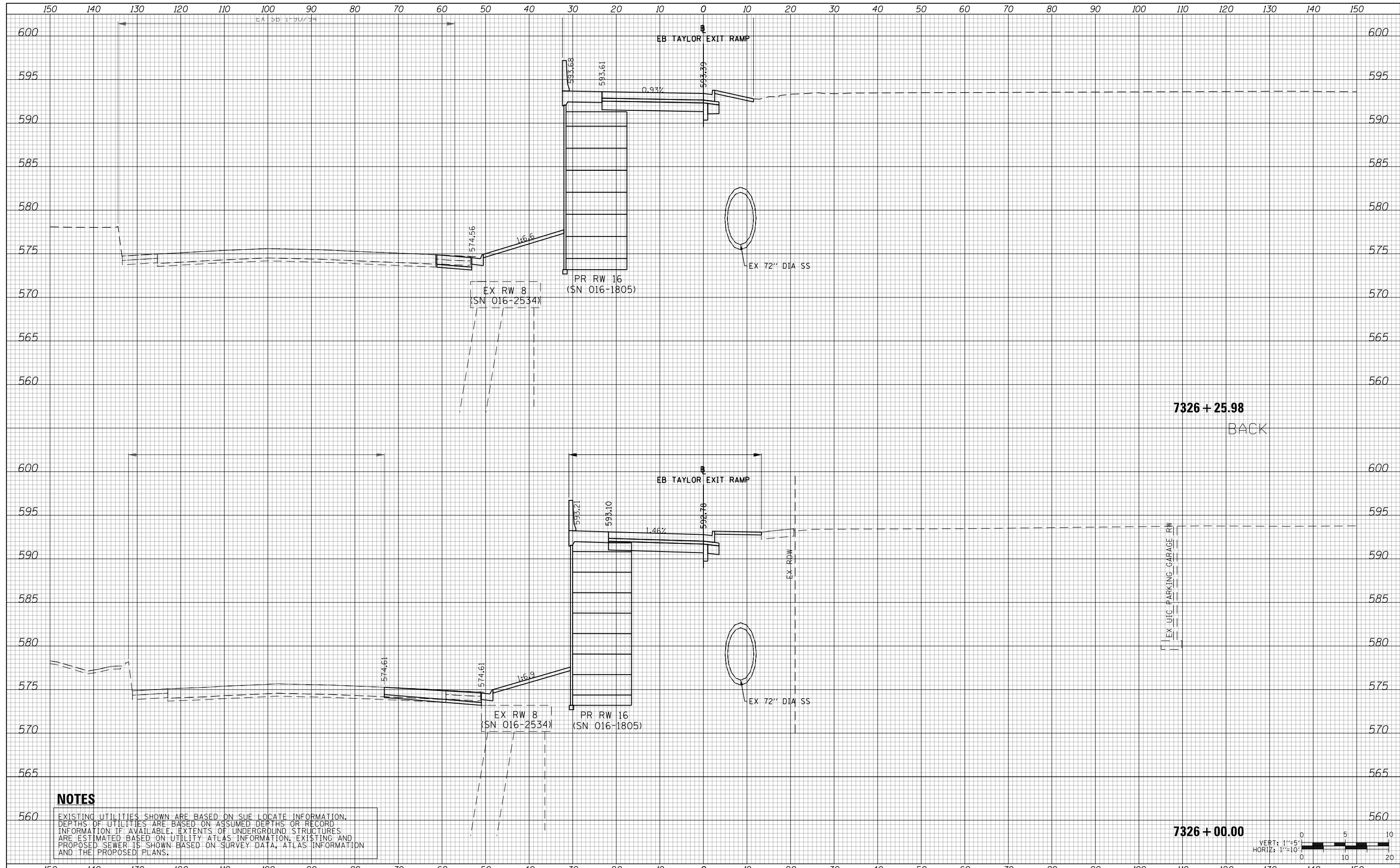
**STATE OF ILLINOIS
DEPARTMENT OF TRANSPORTATION**

CROSS SECTIONS			
EB TAYLOR EXIT RAMP - STAGE 5			
SCALE: 10'H 5'V	SHEET 26	OF 27 SHEETS	STA. 7325+00.00 TO STA. 7325+50.00

F.A.I. RTE.	SECTION	COUNTY	TOTAL SHEETS	SHEET NO.
90/94/290	2014-013R&B-R	COOK	1972	1310
CONTRACT NO. 60X93				
ILLINOIS FED. AID PROJECT				

DATE	
BY	
SURVEYED	
PLOTTED	
TEMPLATE	
AREAS	
CHECKED	
FINAL SURVEY	
NOTE BOOK	
NO.	

DATE	
BY	
SURVEYED	
PLOTTED	
TEMPLATE	
AREAS	
CHECKED	
ORIGINAL SURVEY	
NOTE BOOK	
NO.	



NOTES

EXISTING UTILITIES SHOWN ARE BASED ON SUE LOCATE INFORMATION. DEPTHS OF UTILITIES ARE BASED ON ASSUMED DEPTHS OR RECORD INFORMATION IF AVAILABLE. EXTENTS OF UNDERGROUND STRUCTURES ARE ESTIMATED BASED ON UTILITY ATLAS INFORMATION, EXISTING AND PROPOSED SEWER IS SHOWN BASED ON SURVEY DATA, ATLAS INFORMATION AND THE PROPOSED PLANS.

7326 + 00.00



D160X93-SHT-XS-TAY-EB-Phase-5.dgn	DESIGNED - MSB	REVISED -
USER NAME = msbilliot	DRAWN - MSB	REVISED -
PLOT SCALE = 20.0000' / in.	CHECKED - MJL	REVISED -
PLOT DATE = 7/31/2018	DATE - 7/30/2018	REVISED -

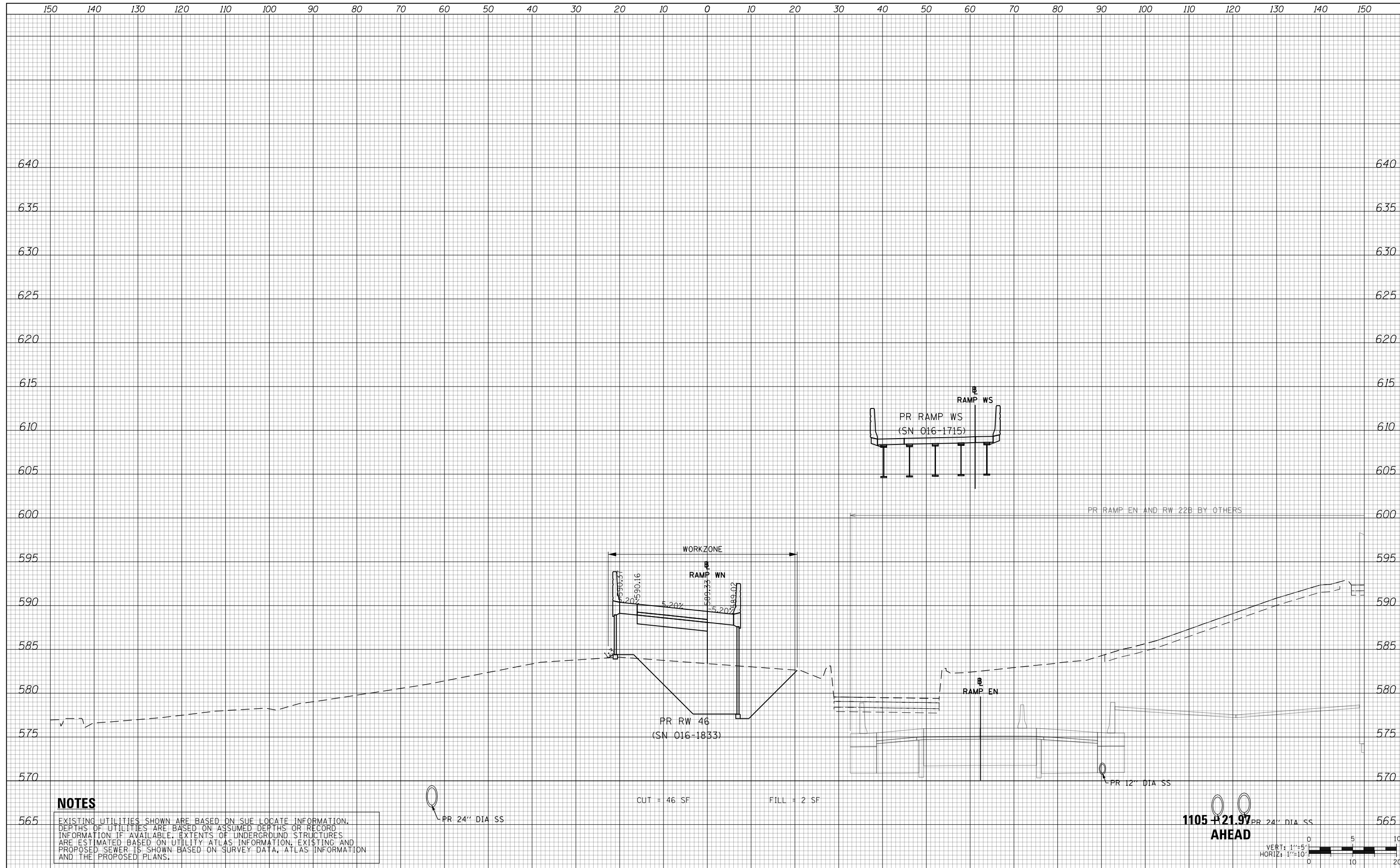
STATE OF ILLINOIS
DEPARTMENT OF TRANSPORTATION

CROSS SECTIONS			
EB TAYLOR EXIT RAMP - STAGE 5			
SCALE: 10'H 5'V	SHEET 27 OF 27 SHEETS	STA. 7326+00.00 TO STA. 7326+25.98	

F.A.I. RTE.	SECTION	COUNTY	TOTAL SHEETS	SHEET NO.
90/94/290	2014-013R&B-R	COOK	1972	1311
CONTRACT NO. 60X93				
ILLINOIS FED. AID PROJECT				

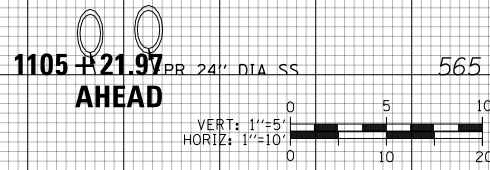
DATE	
BY	
SURVEYED	
PLOTTED	
TEMPLATE	
AREAS	
CHECKED	
FINAL SURVEY	
NOTE BOOK	
NO.	

DATE	
BY	
SURVEYED	
PLOTTED	
TEMPLATE	
AREAS	
CHECKED	
ORIGINAL SURVEY	
NOTE BOOK	
NO.	



NOTES

EXISTING UTILITIES SHOWN ARE BASED ON SUE LOCATE INFORMATION. DEPTHS OF UTILITIES ARE BASED ON ASSUMED DEPTHS OR RECORD INFORMATION IF AVAILABLE. EXTENTS OF UNDERGROUND STRUCTURES ARE ESTIMATED BASED ON UTILITY ATLAS INFORMATION, EXISTING AND PROPOSED SEWER IS SHOWN BASED ON SURVEY DATA, ATLAS INFORMATION AND THE PROPOSED PLANS.



D160X93-SHT-XS-Ramp-WN-Phase-2-4.dgn	DESIGNED - MSB	REVISED -
USER NAME = msbilliot	DRAWN - MSB	REVISED -
PLOT SCALE = 20.0000' / in.	CHECKED - MJL	REVISED -
PLOT DATE = 7/31/2018	DATE - 7/30/2018	REVISED -

**STATE OF ILLINOIS
DEPARTMENT OF TRANSPORTATION**

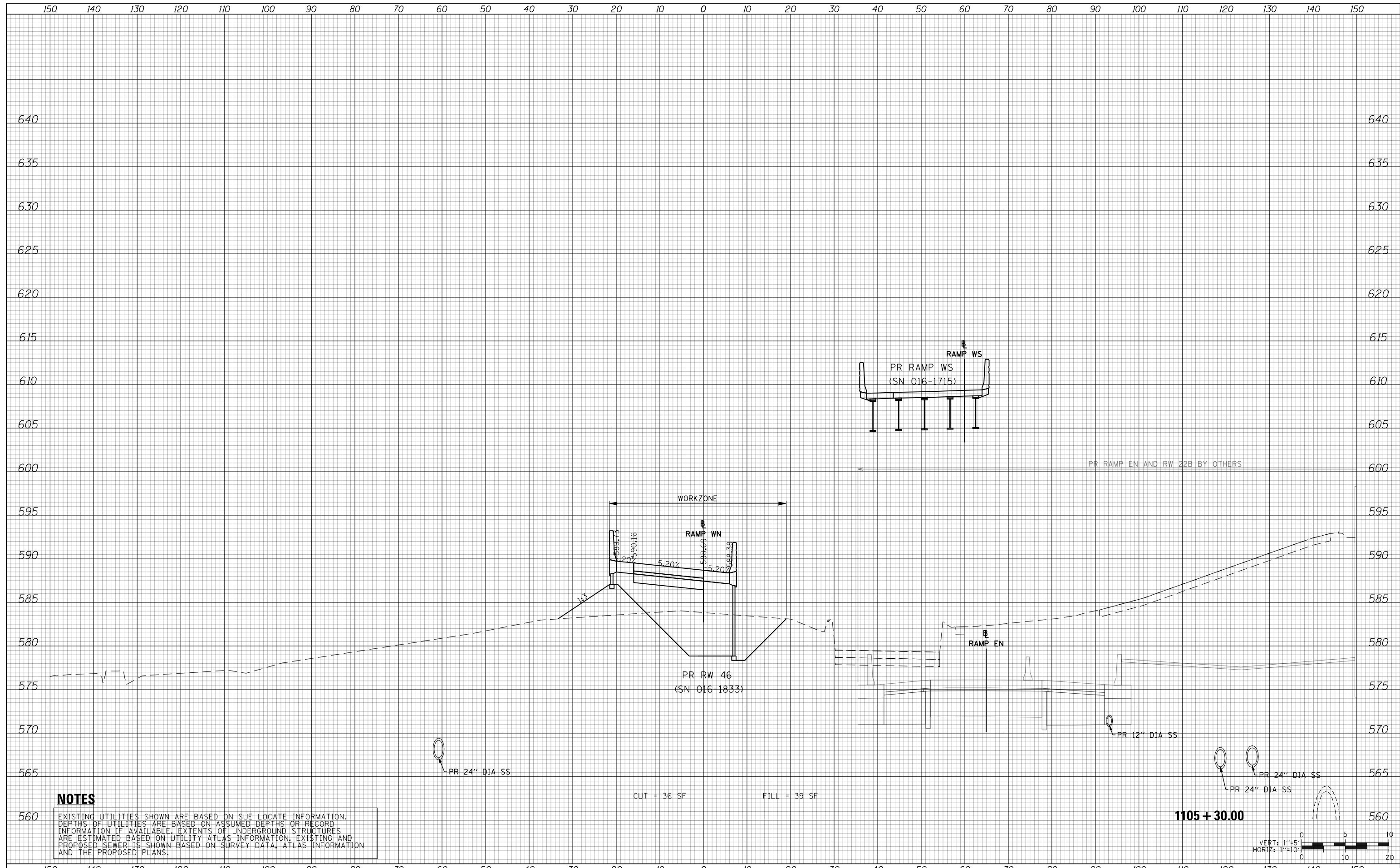
**CROSS SECTIONS
RAMP WN - STAGE 2-4**

SCALE: 10:H 5:V SHEET 1 OF 3 SHEETS STA. 1105+21.97 TO STA. 1105+21.97

F.A.I. RTE.	SECTION	COUNTY	TOTAL SHEETS	SHEET NO.
90/94/290	2014-013R&B-R	COOK	1972	1312
CONTRACT NO. 60X93				
ILLINOIS FED. AID PROJECT				

DATE	
BY	
SURVEYED	
PLOTTED	
TEMPLATE	
AREAS	
CHECKED	
FINAL SURVEY	
NOTE BOOK	
NO.	

DATE	
BY	
SURVEYED	
PLOTTED	
TEMPLATE	
AREAS	
CHECKED	
ORIGINAL SURVEY	
NOTE BOOK	
NO.	

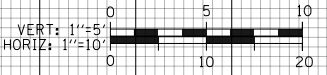


NOTES

EXISTING UTILITIES SHOWN ARE BASED ON SUE LOCATE INFORMATION. DEPTHS OF UTILITIES ARE BASED ON ASSUMED DEPTHS OR RECORD INFORMATION IF AVAILABLE. EXTENTS OF UNDERGROUND STRUCTURES ARE ESTIMATED BASED ON UTILITY ATLAS INFORMATION, EXISTING AND PROPOSED SEWER IS SHOWN BASED ON SURVEY DATA, ATLAS INFORMATION AND THE PROPOSED PLANS.

CUT = 36 SF FILL = 39 SF

1105 + 30.00



D160X93-SHT-XS-Ramp-WN-Phase-2-4.dgn	DESIGNED - MSB	REVISED -
USER NAME = msbilliot	DRAWN - MSB	REVISED -
PLOT SCALE = 20.0000' / in.	CHECKED - MJL	REVISED -
PLOT DATE = 7/31/2018	DATE - 7/30/2018	REVISED -

**STATE OF ILLINOIS
DEPARTMENT OF TRANSPORTATION**

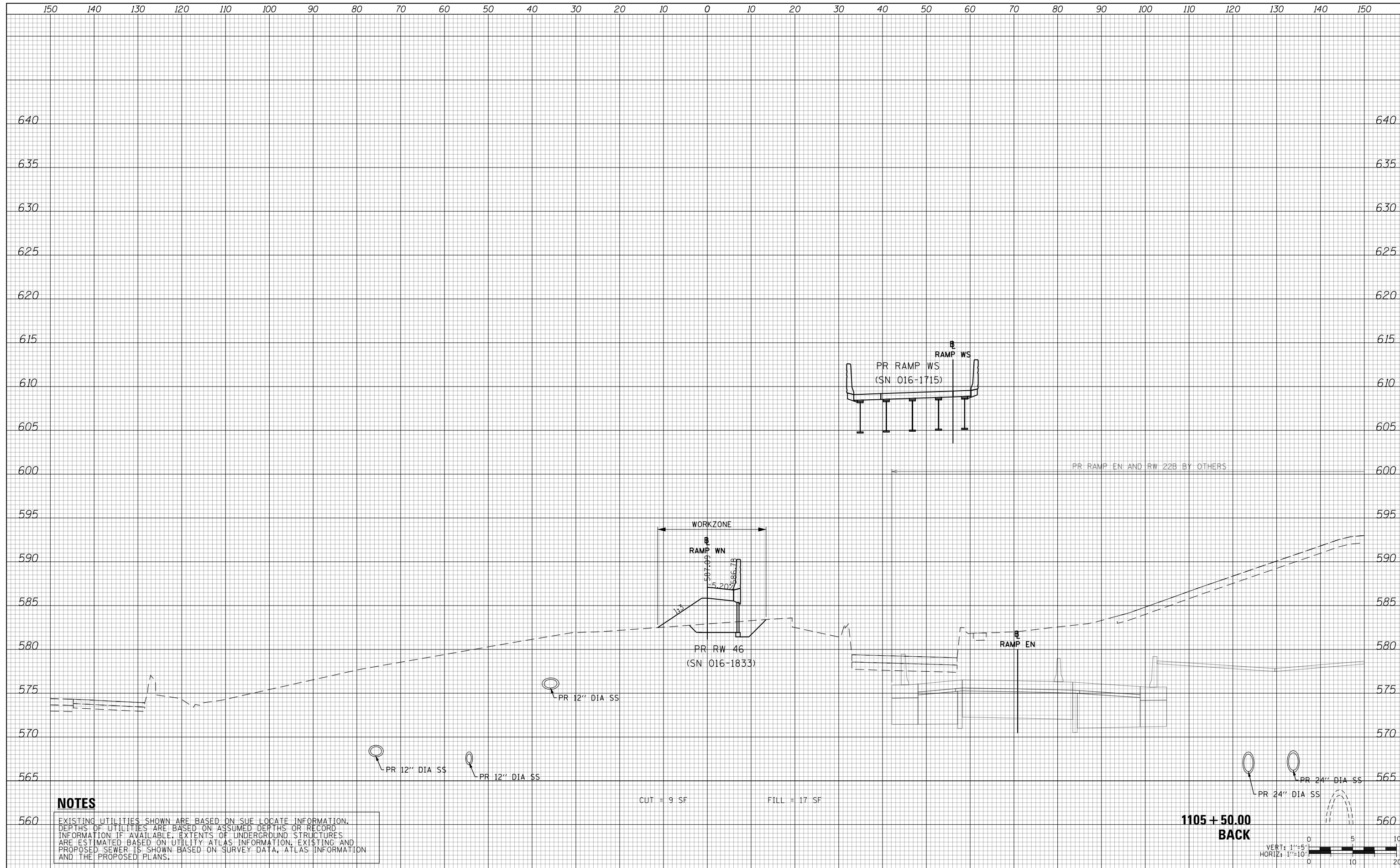
**CROSS SECTIONS
RAMP WN - STAGE 2-4**

SCALE: 10:H 5:V SHEET 2 OF 3 SHEETS STA. 1105+30.00 TO STA. 1105+30.00

F.A.I. RTE.	SECTION	COUNTY	TOTAL SHEETS	SHEET NO.
90/94/290	2014-013R&B-R	COOK	1972	1313
				CONTRACT NO. 60X93
ILLINOIS FED. AID PROJECT				

DATE	
BY	
FINAL SURVEY NO.	
SURVEYED PLOTTED TEMPLATE AREAS CHECKED	
NOTE BOOK NO.	

DATE	
BY	
ORIGINAL SURVEY NO.	
SURVEYED PLOTTED TEMPLATE AREAS CHECKED	
NOTE BOOK NO.	



NOTES

EXISTING UTILITIES SHOWN ARE BASED ON SUE LOCATE INFORMATION. DEPTHS OF UTILITIES ARE BASED ON ASSUMED DEPTHS OR RECORD INFORMATION IF AVAILABLE. EXTENTS OF UNDERGROUND STRUCTURES ARE ESTIMATED BASED ON UTILITY ATLAS INFORMATION, EXISTING AND PROPOSED SEWER IS SHOWN BASED ON SURVEY DATA, ATLAS INFORMATION AND THE PROPOSED PLANS.

CUT = 9 SF FILL = 17 SF

**1105 + 50.00
BACK**



D160X93-SHT-XS-Ramp-WN-Phase-2-4.dgn	DESIGNED - MSB	REVISED -
USER NAME = msbilliot	DRAWN - MSB	REVISED -
PLOT SCALE = 20.0000' / in.	CHECKED - MJL	REVISED -
PLOT DATE = 7/31/2018	DATE - 7/30/2018	REVISED -

**STATE OF ILLINOIS
DEPARTMENT OF TRANSPORTATION**

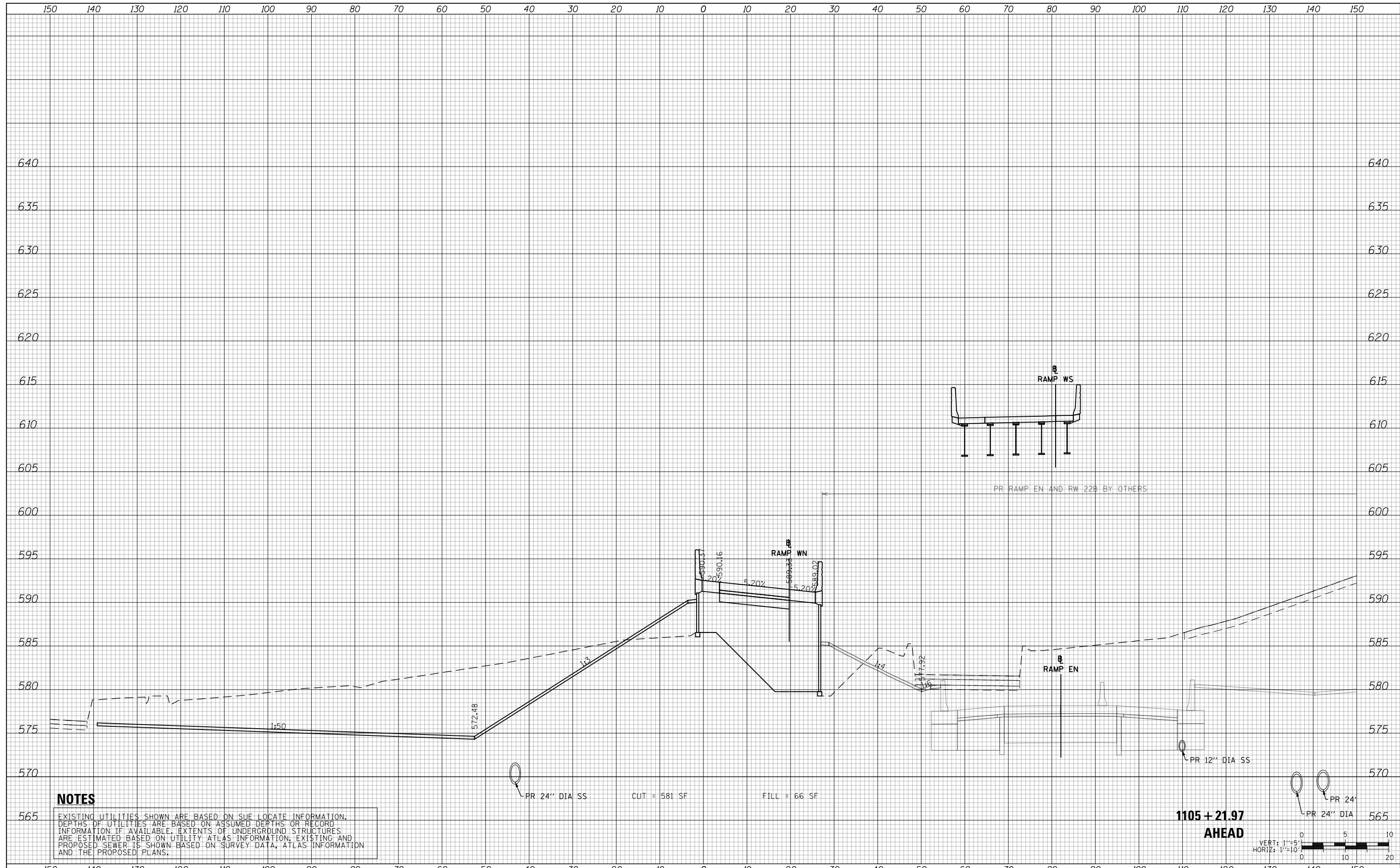
**CROSS SECTIONS
RAMP WN - STAGE 2-4**

SCALE: 10:H 5:V SHEET 3 OF 3 SHEETS STA. 1105+50.00 TO STA. 1105+50.00

F.A.I. RTE.	SECTION	COUNTY	TOTAL SHEETS	SHEET NO.
90/94/290	2014-013R&B-R	COOK	1972	1314
				CONTRACT NO. 60X93
ILLINOIS FED. AID PROJECT				

DATE	
BY	
SURVEYED	
PLOTTED	
TEMPLATE	
AREAS	
CHECKED	
FINAL SURVEY	
NOTE BOOK	
NO.	

DATE	
BY	
SURVEYED	
PLOTTED	
TEMPLATE	
AREAS	
CHECKED	
ORIGINAL SURVEY	
NOTE BOOK	
NO.	



NOTES

EXISTING UTILITIES SHOWN ARE BASED ON SUE LOCATE INFORMATION. DEPTHS OF UTILITIES ARE BASED ON ASSUMED DEPTHS OR RECORD INFORMATION IF AVAILABLE. EXTENTS OF UNDERGROUND STRUCTURES ARE ESTIMATED BASED ON UTILITY ATLAS INFORMATION, EXISTING AND PROPOSED SEWER IS SHOWN BASED ON SURVEY DATA, ATLAS INFORMATION AND THE PROPOSED PLANS.

**1105 + 21.97
AHEAD**



D160X93-SHT-XS-Ramp-WN-Phase-5.dgn	DESIGNED - MSB	REVISED -
USER NAME = msbilliot	DRAWN - MSB	REVISED -
PLOT SCALE = 20.0000' / in.	CHECKED - MJL	REVISED -
PLOT DATE = 7/31/2018	DATE - 7/30/2018	REVISED -

**STATE OF ILLINOIS
DEPARTMENT OF TRANSPORTATION**

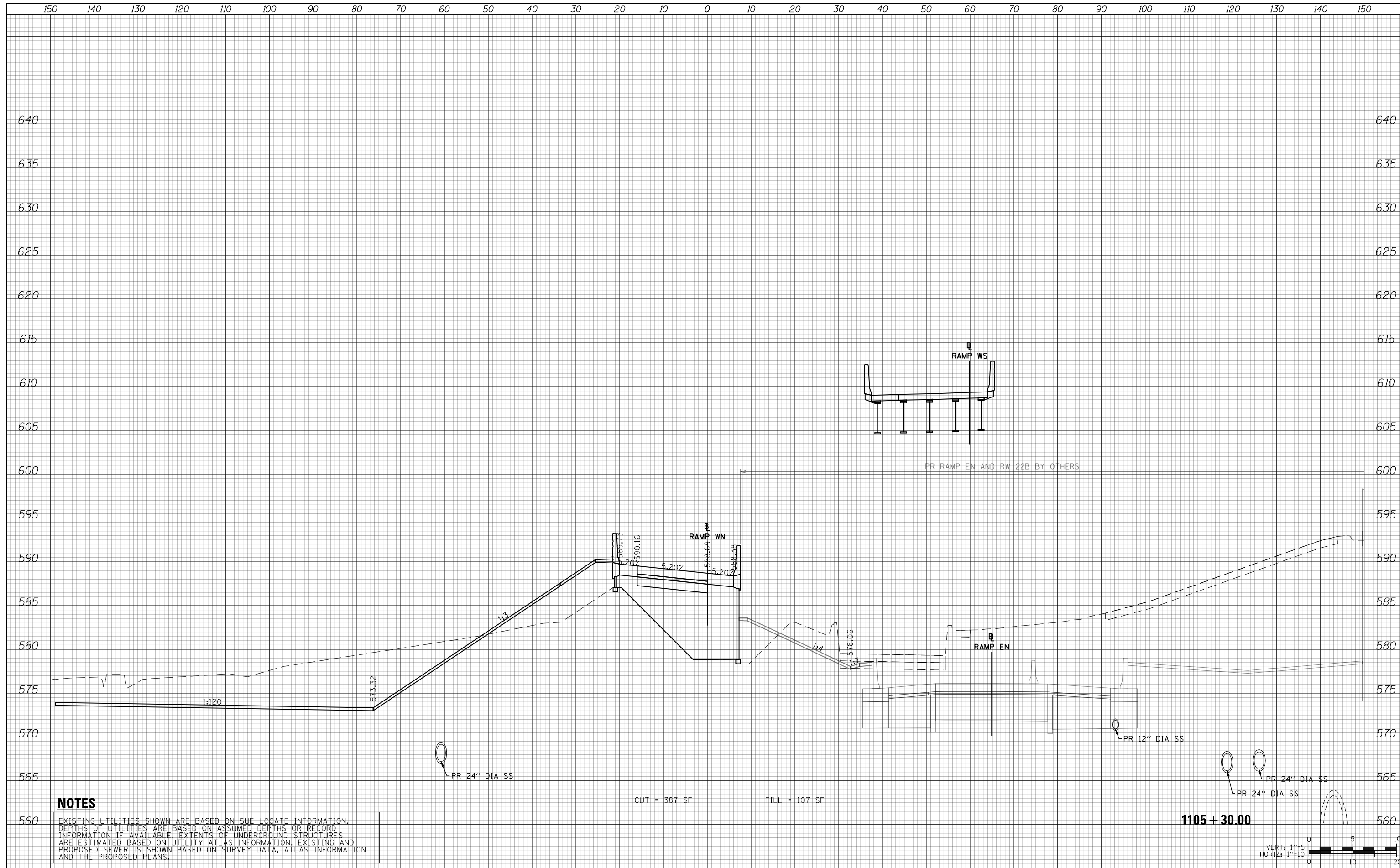
**CROSS SECTIONS
RAMP WN - STAGE 5**

SCALE: 10:H 5:V SHEET 1 OF 5 SHEETS STA. 1105+21.97 TO STA. 1105+21.97

F.A.I. RTE.	SECTION	COUNTY	TOTAL SHEETS	SHEET NO.
90/94/290	2014-013R&B-R	COOK	1972	1315
				CONTRACT NO. 60X93
ILLINOIS FED. AID PROJECT				

DATE	
BY	
SURVEYED	
PLOTTED	
TEMPLATE	
AREAS	
CHECKED	
FINAL SURVEY	
NOTE BOOK	
NO.	

DATE	
BY	
SURVEYED	
PLOTTED	
TEMPLATE	
AREAS	
CHECKED	
ORIGINAL SURVEY	
NOTE BOOK	
NO.	



NOTES

EXISTING UTILITIES SHOWN ARE BASED ON SUE LOCATE INFORMATION. DEPTHS OF UTILITIES ARE BASED ON ASSUMED DEPTHS OR RECORD INFORMATION IF AVAILABLE. EXTENTS OF UNDERGROUND STRUCTURES ARE ESTIMATED BASED ON UTILITY ATLAS INFORMATION, EXISTING AND PROPOSED SEWER IS SHOWN BASED ON SURVEY DATA, ATLAS INFORMATION AND THE PROPOSED PLANS.

CUT = 387 SF FILL = 107 SF

1105 + 30.00



D160X93-SHT-XS-Ramp-WN-Phase-5.dgn	DESIGNED - MSB	REVISED -
USER NAME = msbilliot	DRAWN - MSB	REVISED -
PLOT SCALE = 20.0000' / in.	CHECKED - MJL	REVISED -
PLOT DATE = 7/31/2018	DATE - 7/30/2018	REVISED -

**STATE OF ILLINOIS
DEPARTMENT OF TRANSPORTATION**

**CROSS SECTIONS
RAMP WN - STAGE 5**

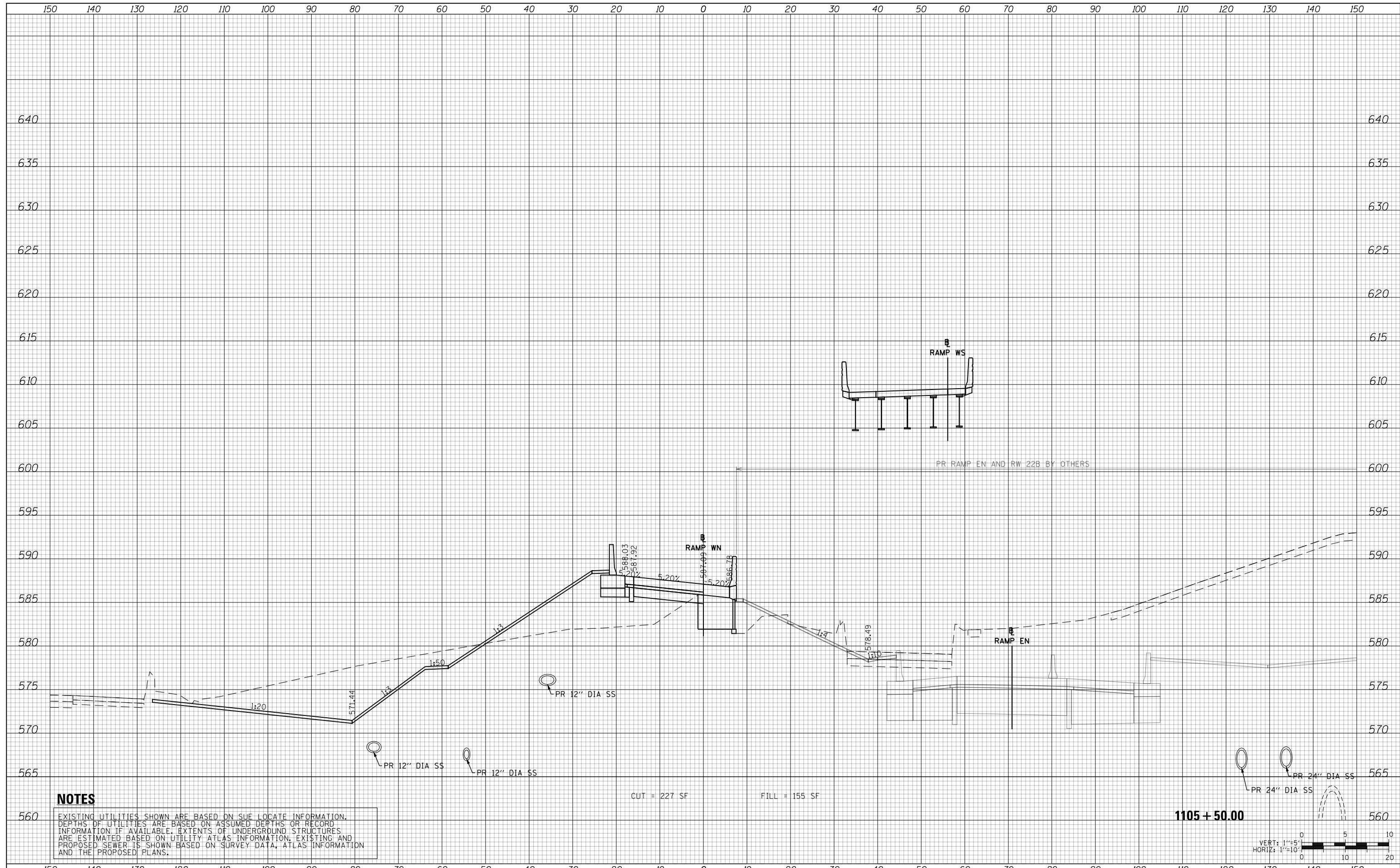
F.A.I. RTE.	SECTION	COUNTY	TOTAL SHEETS	SHEET NO.
90/94/290	2014-013R&B-R	COOK	1972	1316
				CONTRACT NO. 60X93

SCALE: 10:H 5:V SHEET 2 OF 5 SHEETS STA. 1105+30.00 TO STA. 1105+30.00

ILLINOIS FED. AID PROJECT

DATE	
BY	
SURVEYED	
PLOTTED	
TEMPLATE	
AREAS	
CHECKED	
FINAL SURVEY	
NOTE BOOK	
NO.	

DATE	
BY	
SURVEYED	
PLOTTED	
TEMPLATE	
AREAS	
CHECKED	
ORIGINAL SURVEY	
NOTE BOOK	
NO.	



NOTES

EXISTING UTILITIES SHOWN ARE BASED ON SUE LOCATE INFORMATION. DEPTHS OF UTILITIES ARE BASED ON ASSUMED DEPTHS OR RECORD INFORMATION IF AVAILABLE. EXTENTS OF UNDERGROUND STRUCTURES ARE ESTIMATED BASED ON UTILITY ATLAS INFORMATION, EXISTING AND PROPOSED SEWER IS SHOWN BASED ON SURVEY DATA, ATLAS INFORMATION AND THE PROPOSED PLANS.

CUT = 227 SF FILL = 155 SF

1105 + 50.00



D160X93-SHT-XS-Ramp-WN-Phase-5.dgn	DESIGNED - MSB	REVISED -
USER NAME = msbilliot	DRAWN - MSB	REVISED -
PLOT SCALE = 20.0000' / in.	CHECKED - MJL	REVISED -
PLOT DATE = 7/31/2018	DATE - 7/30/2018	REVISED -

**STATE OF ILLINOIS
DEPARTMENT OF TRANSPORTATION**

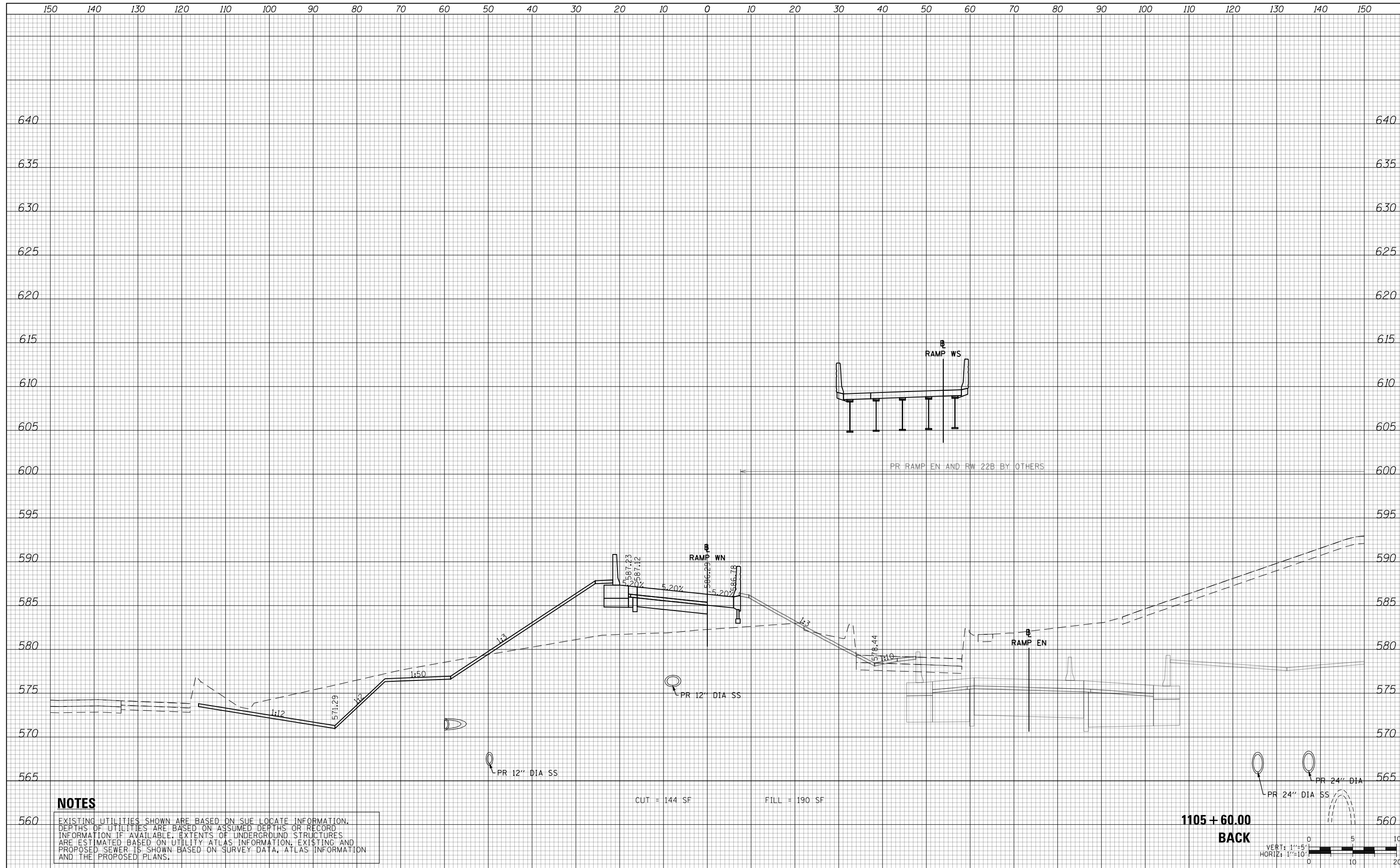
**CROSS SECTIONS
RAMP WN - STAGE 5**

SCALE: 10:H 5:V SHEET 3 OF 5 SHEETS STA. 1105+50.00 TO STA. 1105+50.00

F.A.I. RTE.	SECTION	COUNTY	TOTAL SHEETS	SHEET NO.
90/94/290	2014-013R&B-R	COOK	1972	1317
				CONTRACT NO. 60X93
ILLINOIS FED. AID PROJECT				

DATE	
BY	
SURVEYED	
PLOTTED	
TEMPLATE	
AREAS	
CHECKED	
FINAL SURVEY	
NOTE BOOK	
NO.	

DATE	
BY	
SURVEYED	
PLOTTED	
TEMPLATE	
AREAS	
CHECKED	
ORIGINAL SURVEY	
NOTE BOOK	
NO.	



NOTES

EXISTING UTILITIES SHOWN ARE BASED ON SUE LOCATE INFORMATION. DEPTHS OF UTILITIES ARE BASED ON ASSUMED DEPTHS OR RECORD INFORMATION IF AVAILABLE. EXTENTS OF UNDERGROUND STRUCTURES ARE ESTIMATED BASED ON UTILITY ATLAS INFORMATION, EXISTING AND PROPOSED SEWER IS SHOWN BASED ON SURVEY DATA, ATLAS INFORMATION AND THE PROPOSED PLANS.

CUT = 144 SF FILL = 190 SF

1105 + 60.00

BACK



D160X93-SHT-XS-Ramp-WN-Phase-5.dgn	DESIGNED - MSB	REVISED -
USER NAME = msbilliot	DRAWN - MSB	REVISED -
PLOT SCALE = 20.0000' / in.	CHECKED - MJL	REVISED -
PLOT DATE = 7/31/2018	DATE - 7/30/2018	REVISED -

STATE OF ILLINOIS
DEPARTMENT OF TRANSPORTATION

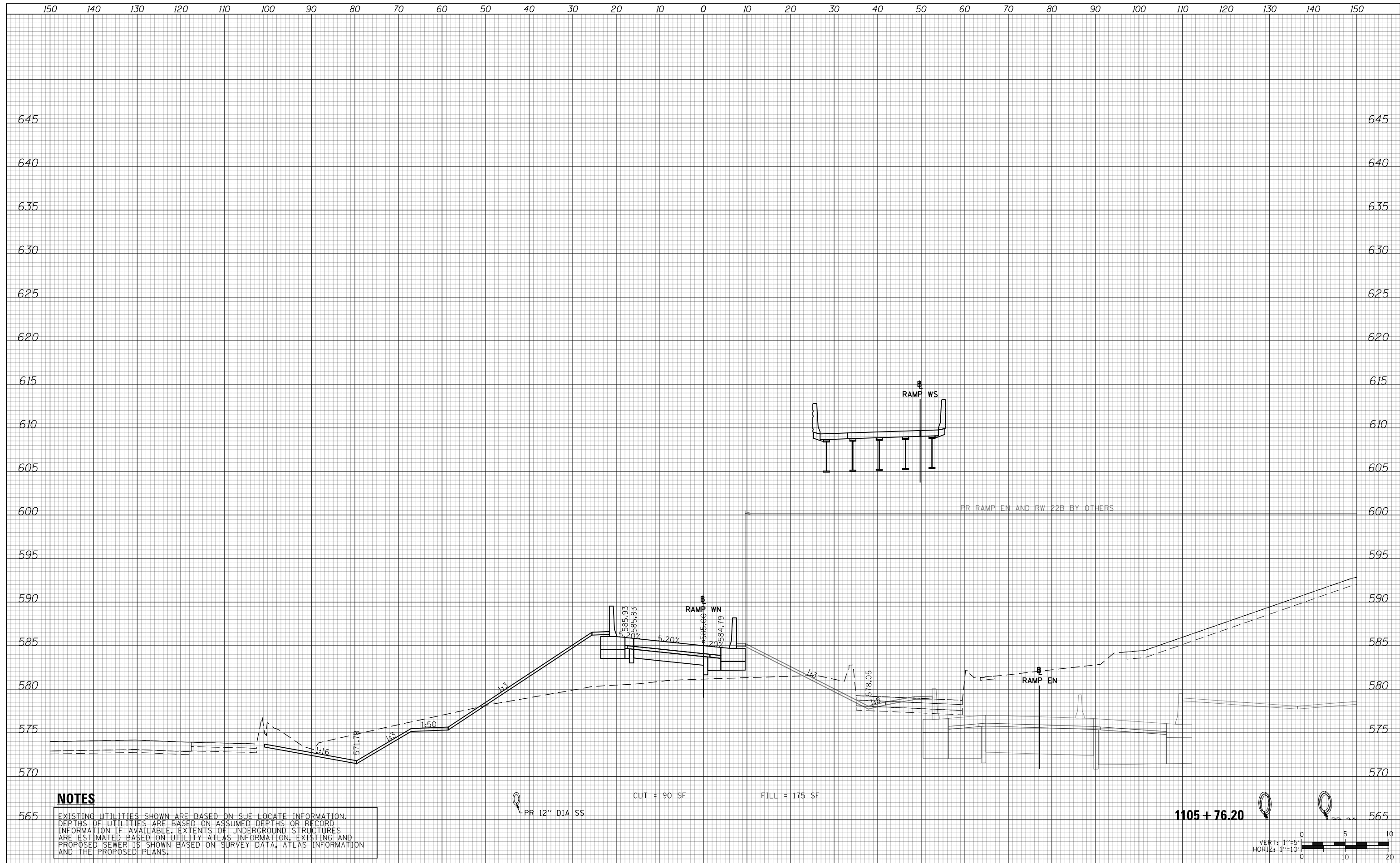
CROSS SECTIONS
RAMP WN - STAGE 5

SCALE: 10:H 5:V SHEET 4 OF 5 SHEETS STA. 1105+60.00 TO STA. 1105+60.00

F.A.I. RTE.	SECTION	COUNTY	TOTAL SHEETS	SHEET NO.
90/94/290	2014-013R&B-R	COOK	1972	1318
				CONTRACT NO. 60X93
ILLINOIS FED. AID PROJECT				

DATE	
BY	
SURVEYED	
PLOTTED	
TEMPLATE	
AREAS	
CHECKED	
FINAL SURVEY	
NOTE BOOK	
NO.	

DATE	
BY	
SURVEYED	
PLOTTED	
TEMPLATE	
AREAS	
CHECKED	
ORIGINAL SURVEY	
NOTE BOOK	
NO.	



NOTES

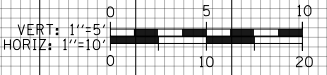
EXISTING UTILITIES SHOWN ARE BASED ON SUE LOCATE INFORMATION. DEPTHS OF UTILITIES ARE BASED ON ASSUMED DEPTHS OR RECORD INFORMATION IF AVAILABLE. EXTENTS OF UNDERGROUND STRUCTURES ARE ESTIMATED BASED ON UTILITY ATLAS INFORMATION, EXISTING AND PROPOSED SEWER IS SHOWN BASED ON SURVEY DATA, ATLAS INFORMATION AND THE PROPOSED PLANS.

PR 12" DIA SS

CUT = 90 SF

FILL = 175 SF

1105 + 76.20



D160X93-SHT-XS-Ramp-WN-Phase-5.dgn	DESIGNED - MSB	REVISED -
USER NAME = msbilliot	DRAWN - MSB	REVISED -
PLOT SCALE = 20.0000' / in.	CHECKED - MJL	REVISED -
PLOT DATE = 7/31/2018	DATE - 7/30/2018	REVISED -

**STATE OF ILLINOIS
DEPARTMENT OF TRANSPORTATION**

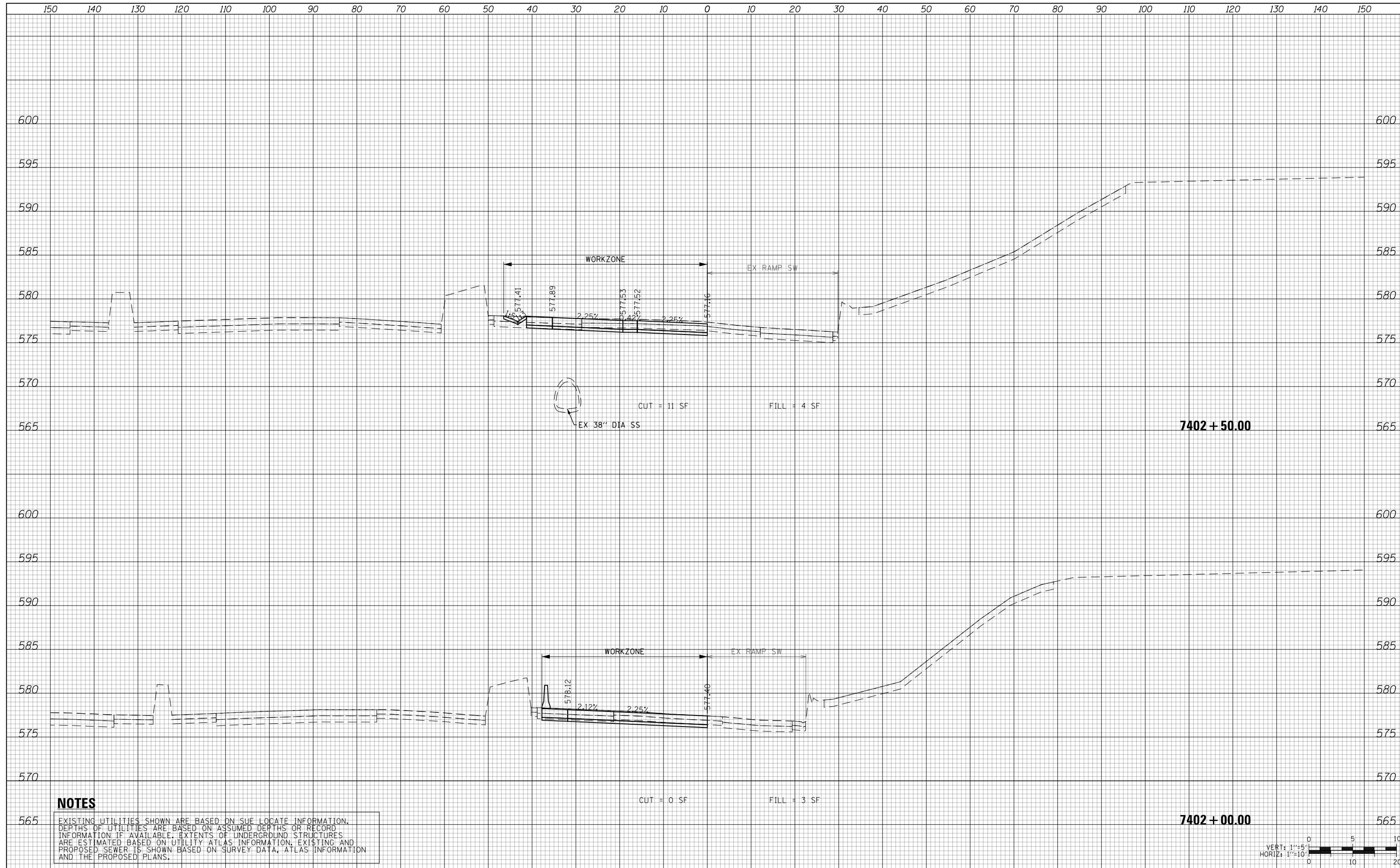
**CROSS SECTIONS
RAMP WN - STAGE 5**

SCALE: 10:H 5:V SHEET 5 OF 5 SHEETS STA. 1105+76.20 TO STA. 1105+76.20

F.A.I. RTE.	SECTION	COUNTY	TOTAL SHEETS	SHEET NO.
90/94/290	2014-013R&B-R	COOK	1972	1319
				CONTRACT NO. 60X93
ILLINOIS FED. AID PROJECT				

DATE	
BY	
SURVEYED	
PLOTTED	
TEMPLATE	
AREAS	
CHECKED	
FINAL SURVEY	
NOTE BOOK	
NO.	

DATE	
BY	
SURVEYED	
PLOTTED	
TEMPLATE	
AREAS	
CHECKED	
ORIGINAL SURVEY	
NOTE BOOK	
NO.	



NOTES

EXISTING UTILITIES SHOWN ARE BASED ON SUE LOCATE INFORMATION. DEPTHS OF UTILITIES ARE BASED ON ASSUMED DEPTHS OR RECORD INFORMATION IF AVAILABLE. EXTENTS OF UNDERGROUND STRUCTURES ARE ESTIMATED BASED ON UTILITY ATLAS INFORMATION, EXISTING AND PROPOSED SEWER IS SHOWN BASED ON SURVEY DATA, ATLAS INFORMATION AND THE PROPOSED PLANS.



D:\60X93-SHT-XS-TAY-SX1-Phase-3-6.dgn	DESIGNED - MSB	REVISED -
USER NAME = msbilliot	DRAWN - MSB	REVISED -
PLOT SCALE = 20.0000' / in.	CHECKED - MJL	REVISED -
PLOT DATE = 7/31/2018	DATE - 7/30/2018	REVISED -

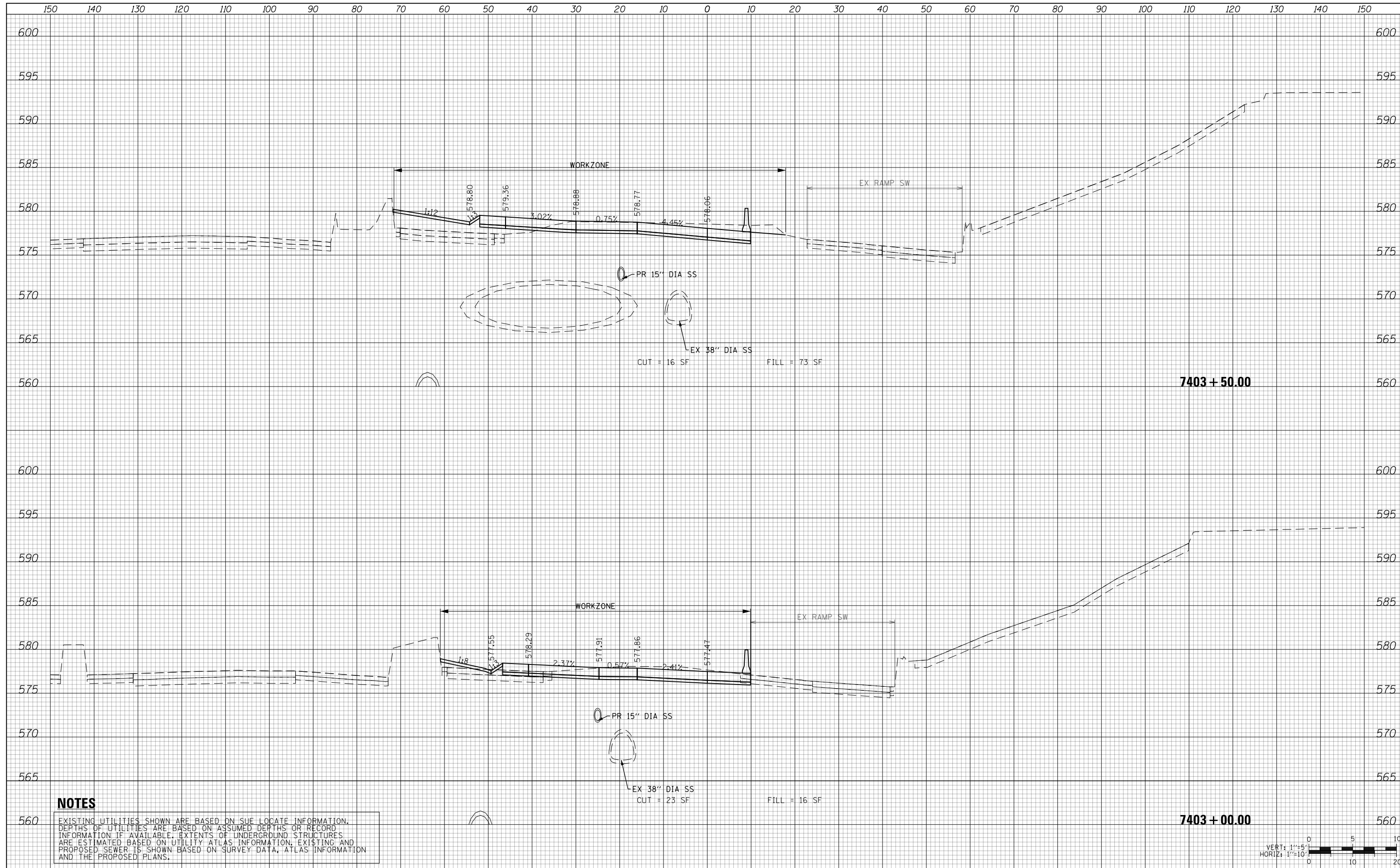
**STATE OF ILLINOIS
DEPARTMENT OF TRANSPORTATION**

CROSS SECTIONS
RAMP SE /SB TAYLOR EXIT RAMP (TEMP PAVEMENT) - STAGE 3-6
SCALE: 10:H 5:V SHEET 1 OF 3 SHEETS STA. 7402+00.00 TO STA. 7402+50.00

F.A.I. RTE.	SECTION	COUNTY	TOTAL SHEETS	SHEET NO.
90/94/290	2014-013R&B-R	COOK	1972	1320
				CONTRACT NO. 60X93
ILLINOIS FED. AID PROJECT				

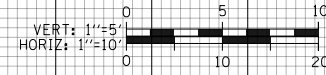
DATE	
BY	
FINAL SURVEY NO.	
SURVEYED	
PLOTTED	
TEMPLATE	
AREAS	
CHECKED	

DATE	
BY	
ORIGINAL SURVEY NO.	
SURVEYED	
PLOTTED	
TEMPLATE	
AREAS	
CHECKED	



NOTES

EXISTING UTILITIES SHOWN ARE BASED ON SUE LOCATE INFORMATION. DEPTHS OF UTILITIES ARE BASED ON ASSUMED DEPTHS OR RECORD INFORMATION IF AVAILABLE. EXTENTS OF UNDERGROUND STRUCTURES ARE ESTIMATED BASED ON UTILITY ATLAS INFORMATION, EXISTING AND PROPOSED SEWER IS SHOWN BASED ON SURVEY DATA, ATLAS INFORMATION AND THE PROPOSED PLANS.



D:\60X93-SHT-XS-TAY-SXI-Phase-3-6.dgn	DESIGNED - MSB	REVISED -
USER NAME = msbilliot	DRAWN - MSB	REVISED -
PLOT SCALE = 20.0000' / in.	CHECKED - MJL	REVISED -
PLOT DATE = 7/31/2018	DATE - 7/30/2018	REVISED -

**STATE OF ILLINOIS
DEPARTMENT OF TRANSPORTATION**

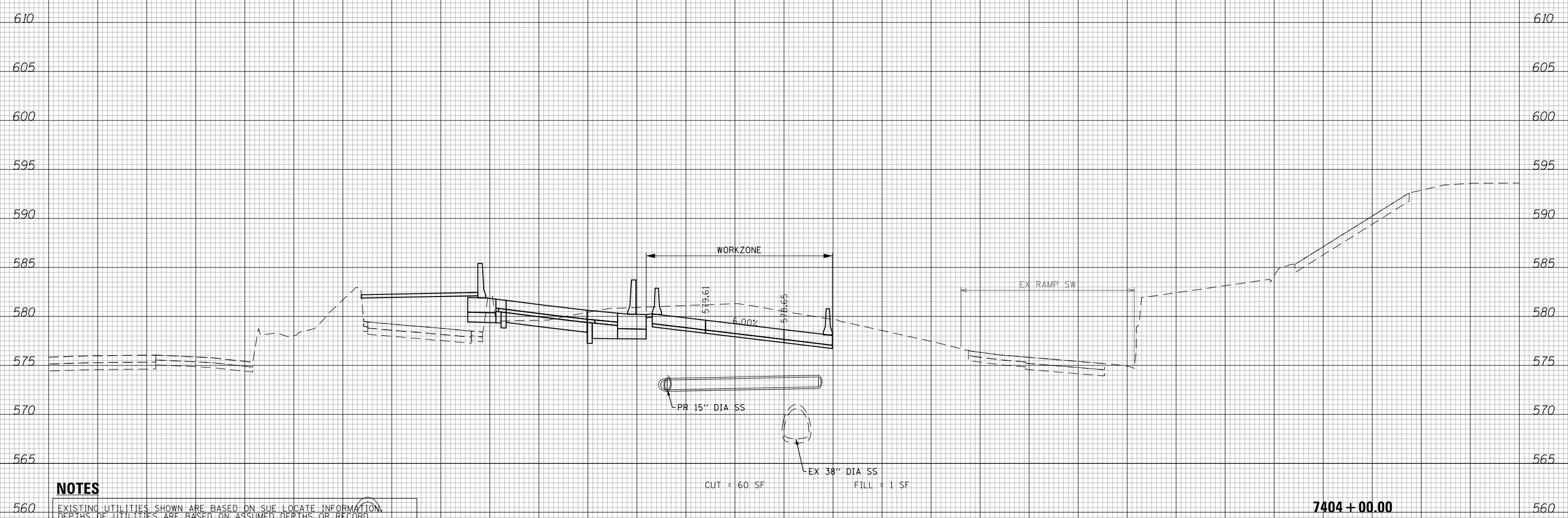
CROSS SECTIONS			
RAMP SE / SB TAYLOR EXIT RAMP (TEMP PAVEMENT) - STAGE 3-6			
SCALE: 10'H 5'V	SHEET 2	OF 3 SHEETS	STA. 7403+00.00 TO STA. 7403+50.00

F.A.I. RTE.	SECTION	COUNTY	TOTAL SHEETS	SHEET NO.
90/94/290	2014-013R&B-R	COOK	1972	1321
				CONTRACT NO. 60X93
ILLINOIS FED. AID PROJECT				

150 140 130 120 110 100 90 80 70 60 50 40 30 20 10 0 10 20 30 40 50 60 70 80 90 100 110 120 130 140 150

DATE	
BY	
FINAL SURVEY NO.	
SURVEYED PLOTTED AREAS CHECKED	
TEMPLATE AREAS CHECKED	
NOTE BOOK AREAS CHECKED	

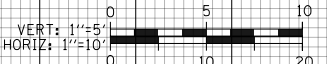
DATE	
BY	
ORIGINAL SURVEY NO.	
SURVEYED PLOTTED AREAS CHECKED	
TEMPLATE AREAS CHECKED	
NOTE BOOK AREAS CHECKED	



NOTES

EXISTING UTILITIES SHOWN ARE BASED ON SUE LOCATE INFORMATION. DEPTHS OF UTILITIES ARE BASED ON ASSUMED DEPTHS OR RECORD INFORMATION IF AVAILABLE. EXTENTS OF UNDERGROUND STRUCTURES ARE ESTIMATED BASED ON UTILITY ATLAS INFORMATION, EXISTING AND PROPOSED SEWER IS SHOWN BASED ON SURVEY DATA, ATLAS INFORMATION AND THE PROPOSED PLANS.

7404 + 00.00



D160X93-SHT-XS-TAY-SXI-Phase-3-6.dgn	DESIGNED - MSB	REVISED -
USER NAME = msbilliot	DRAWN - MSB	REVISED -
PLOT SCALE = 20.0000' / in.	CHECKED - MJL	REVISED -
PLOT DATE = 7/31/2018	DATE - 7/30/2018	REVISED -

**STATE OF ILLINOIS
DEPARTMENT OF TRANSPORTATION**

CROSS SECTIONS
RAMP SE /SB TAYLOR EXIT RAMP (TEMP PAVEMENT) - STAGE 3-6
 SCALE: 10:H 5:V SHEET 3 OF 3 SHEETS STA. 7404+00.00 TO STA. 7404+00.00

F.A.I. RTE.	SECTION	COUNTY	TOTAL SHEETS	SHEET NO.
90/94/290	2014-013R&B-R	COOK	1972	1322
CONTRACT NO. 60X93			ILLINOIS FED. AID PROJECT	

150 140 130 120 110 100 90 80 70 60 50 40 30 20 10 0 10 20 30 40 50 60 70 80 90 100 110 120 130 140 150

DATE	
BY	
FINAL SURVEY NO.	
SURVEYED PLOTTED AREAS CHECKED	
TEMPLATE	
NOTE BOOK	

DATE	
BY	
ORIGINAL SURVEY NO.	
SURVEYED PLOTTED AREAS CHECKED	
TEMPLATE	
NOTE BOOK	



NOTES

EXISTING UTILITIES SHOWN ARE BASED ON SUE LOCATE INFORMATION. DEPTHS OF UTILITIES ARE BASED ON ASSUMED DEPTHS OR RECORD INFORMATION IF AVAILABLE. EXTENTS OF UNDERGROUND STRUCTURES ARE ESTIMATED BASED ON UTILITY ATLAS INFORMATION, EXISTING AND PROPOSED SEWER IS SHOWN BASED ON SURVEY DATA, ATLAS INFORMATION AND THE PROPOSED PLANS.



D160X93-SHT-XS-TAY-SX-Phase-2.dgn	DESIGNED - MSB	REVISED -
USER NAME = msbilliot	DRAWN - MSB	REVISED -
PLOT SCALE = 20.0000' / in.	CHECKED - MJL	REVISED -
PLOT DATE = 7/31/2018	DATE - 7/30/2018	REVISED -

**STATE OF ILLINOIS
DEPARTMENT OF TRANSPORTATION**

CROSS SECTIONS
SB TAYLOR EXIT RAMP - STAGE 2
SCALE: 10:H 5:V SHEET 1 OF 10 SHEETS STA. 6405+00.00 TO STA. 6405+00.00

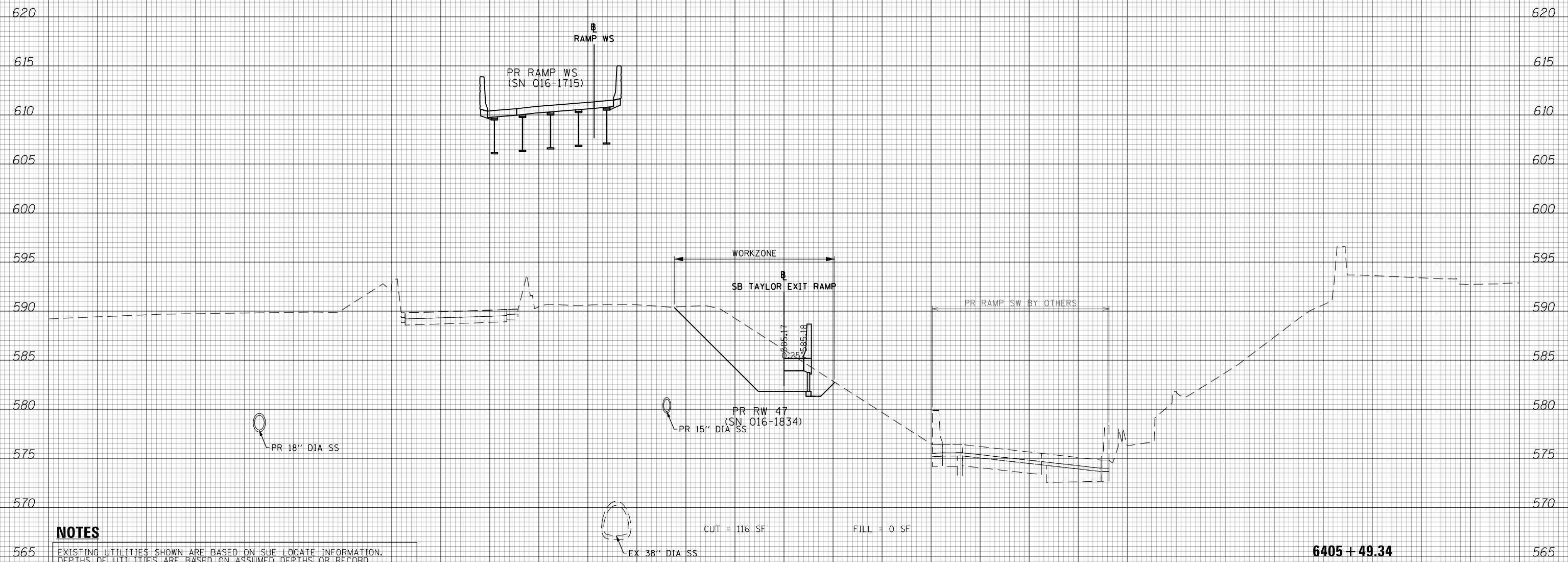
F.A.I. RTE.	SECTION	COUNTY	TOTAL SHEETS	SHEET NO.
90/94/290	2014-013R&B-R	COOK	1972	1323
CONTRACT NO. 60X93				

ILLINOIS FED. AID PROJECT

150 140 130 120 110 100 90 80 70 60 50 40 30 20 10 0 10 20 30 40 50 60 70 80 90 100 110 120 130 140 150

DATE	
BY	
FINAL SURVEY NO.	
SURVEYED PLOTTED AREAS CHECKED	
TEMPLATE	
NOTE BOOK	
AREAS CHECKED	

DATE	
BY	
ORIGINAL SURVEY NO.	
SURVEYED PLOTTED AREAS CHECKED	
TEMPLATE	
NOTE BOOK	
AREAS CHECKED	



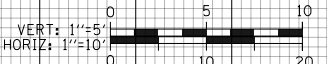
NOTES

EXISTING UTILITIES SHOWN ARE BASED ON SUE LOCATE INFORMATION. DEPTHS OF UTILITIES ARE BASED ON ASSUMED DEPTHS OR RECORD INFORMATION IF AVAILABLE. EXTENTS OF UNDERGROUND STRUCTURES ARE ESTIMATED BASED ON UTILITY ATLAS INFORMATION, EXISTING AND PROPOSED SEWER IS SHOWN BASED ON SURVEY DATA, ATLAS INFORMATION AND THE PROPOSED PLANS.

CUT = 116 SF FILL = 0 SF

6405 + 49.34

AHEAD



D160X93-SHT-XS-TAY-SX-Phase-2.dgn	DESIGNED - MSB	REVISED -
USER NAME = msbilliot	DRAWN - MSB	REVISED -
PLOT SCALE = 20.0000' / in.	CHECKED - MJL	REVISED -
PLOT DATE = 7/31/2018	DATE - 7/30/2018	REVISED -

**STATE OF ILLINOIS
DEPARTMENT OF TRANSPORTATION**

**CROSS SECTIONS
SB TAYLOR EXIT RAMP - STAGE 2**

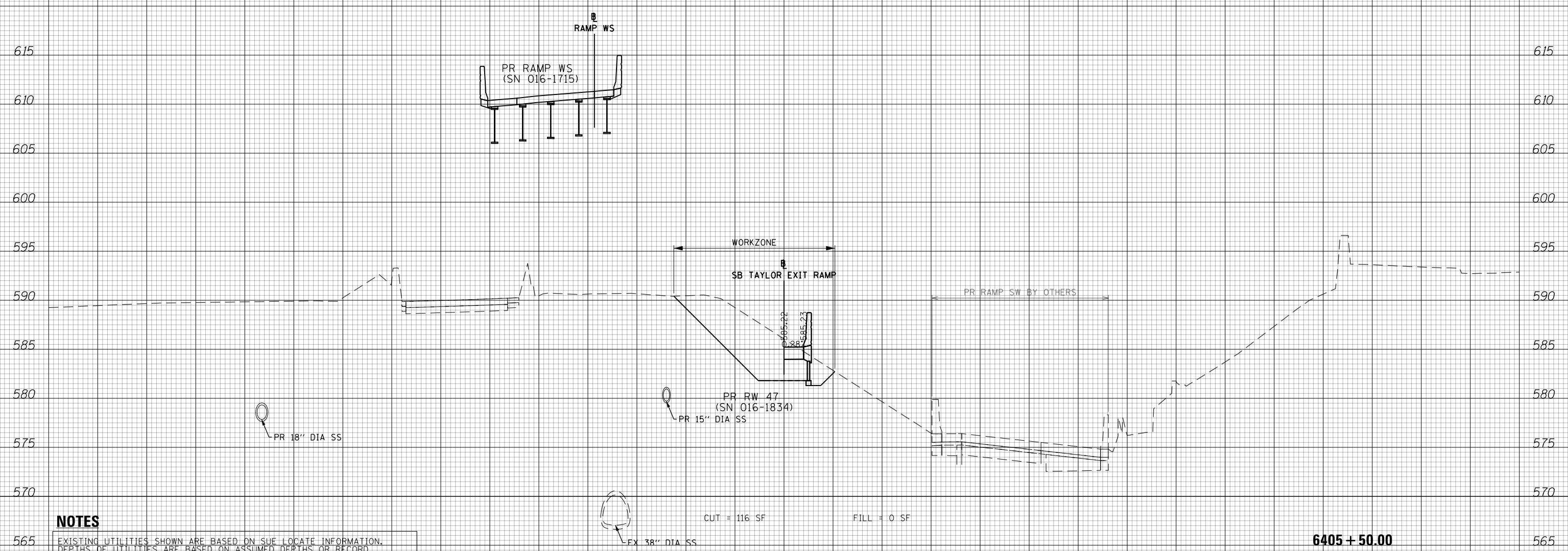
SCALE: 10:H 5:V SHEET 2 OF 10 SHEETS STA. 6405+49.34 TO STA. 6405+49.34

F.A.I. RTE.	SECTION	COUNTY	TOTAL SHEETS	SHEET NO.
90/94/290	2014-013R&B-R	COOK	1972	1324
CONTRACT NO. 60X93			ILLINOIS FED. AID PROJECT	

150 140 130 120 110 100 90 80 70 60 50 40 30 20 10 0 10 20 30 40 50 60 70 80 90 100 110 120 130 140 150

DATE	
BY	
FINAL SURVEY NO.	
SURVEYED PLOTTED AREAS CHECKED	
TEMPLATE	
NOTE BOOK	
AREAS CHECKED	

DATE	
BY	
ORIGINAL SURVEY NO.	
SURVEYED PLOTTED AREAS CHECKED	
TEMPLATE	
NOTE BOOK	
AREAS CHECKED	

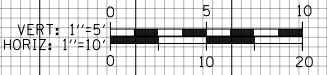


NOTES

EXISTING UTILITIES SHOWN ARE BASED ON SUE LOCATE INFORMATION. DEPTHS OF UTILITIES ARE BASED ON ASSUMED DEPTHS OR RECORD INFORMATION IF AVAILABLE. EXTENTS OF UNDERGROUND STRUCTURES ARE ESTIMATED BASED ON UTILITY ATLAS INFORMATION, EXISTING AND PROPOSED SEWER IS SHOWN BASED ON SURVEY DATA, ATLAS INFORMATION AND THE PROPOSED PLANS.

CUT = 116 SF FILL = 0 SF

6405 + 50.00



D160X93-SHT-XS-TAY-SX-Phase-2.dgn	DESIGNED - MSB	REVISED -
USER NAME = msbilliot	DRAWN - MSB	REVISED -
PLOT SCALE = 20.0000' / in.	CHECKED - MJL	REVISED -
PLOT DATE = 7/31/2018	DATE - 7/30/2018	REVISED -

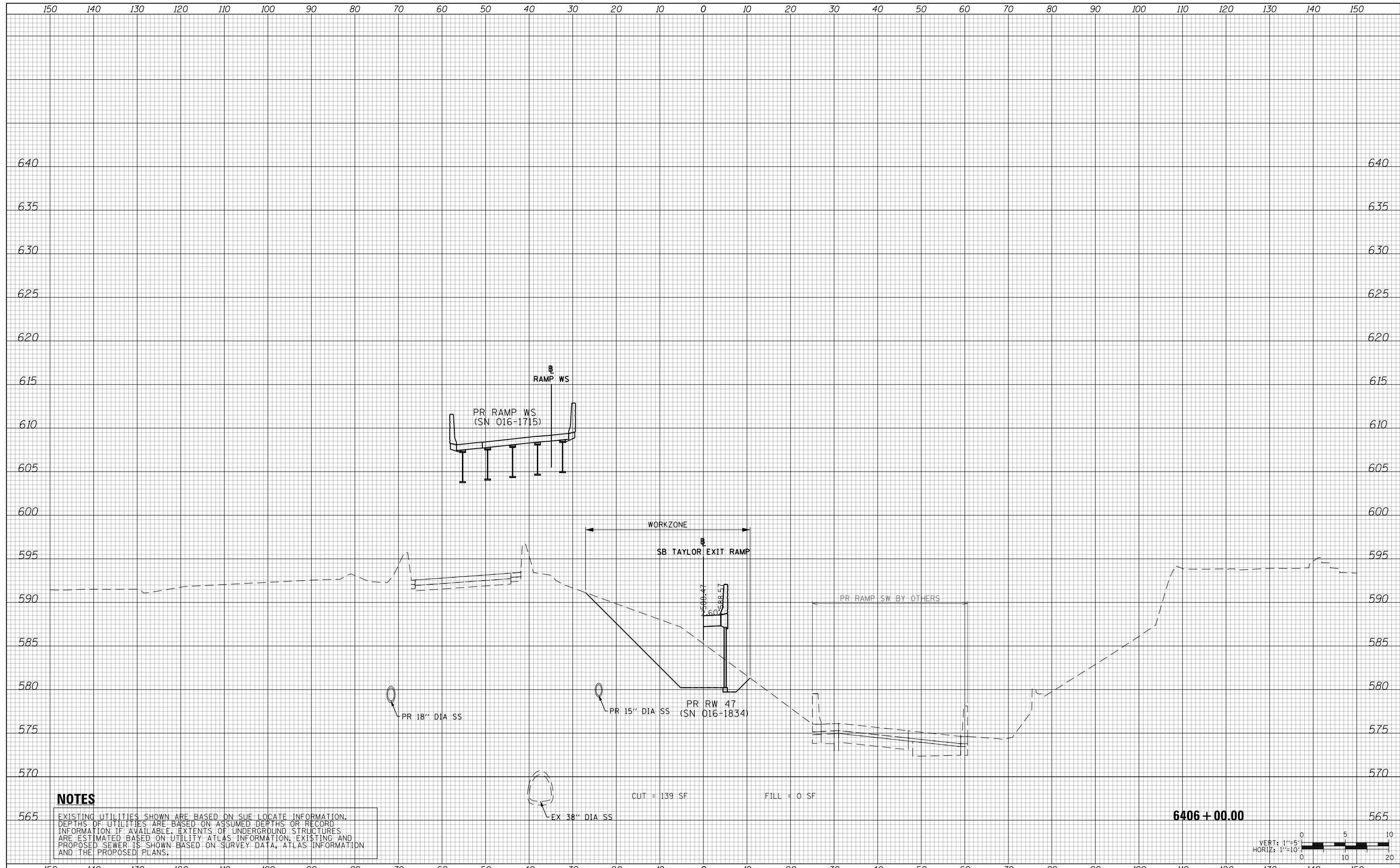
**STATE OF ILLINOIS
DEPARTMENT OF TRANSPORTATION**

**CROSS SECTIONS
SB TAYLOR EXIT RAMP - STAGE 2**

SCALE: 10:H 5:V SHEET 3 OF 10 SHEETS STA. 6405+50.00 TO STA. 6405+50.00

F.A.I. RTE.	SECTION	COUNTY	TOTAL SHEETS	SHEET NO.
90/94/290	2014-013R&B-R	COOK	1972	1325
CONTRACT NO. 60X93				

ILLINOIS FED. AID PROJECT

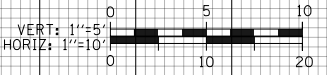


DATE	
BY	
SURVEYED	
PLOTTED	
TEMPLATE	
AREAS	
CHECKED	
FINAL SURVEY	
NOTE BOOK	
NO.	

DATE	
BY	
SURVEYED	
PLOTTED	
TEMPLATE	
AREAS	
CHECKED	
ORIGINAL SURVEY	
NOTE BOOK	
NO.	

NOTES

EXISTING UTILITIES SHOWN ARE BASED ON SUE LOCATE INFORMATION. DEPTHS OF UTILITIES ARE BASED ON ASSUMED DEPTHS OR RECORD INFORMATION IF AVAILABLE. EXTENTS OF UNDERGROUND STRUCTURES ARE ESTIMATED BASED ON UTILITY ATLAS INFORMATION, EXISTING AND PROPOSED SEWER IS SHOWN BASED ON SURVEY DATA, ATLAS INFORMATION AND THE PROPOSED PLANS.

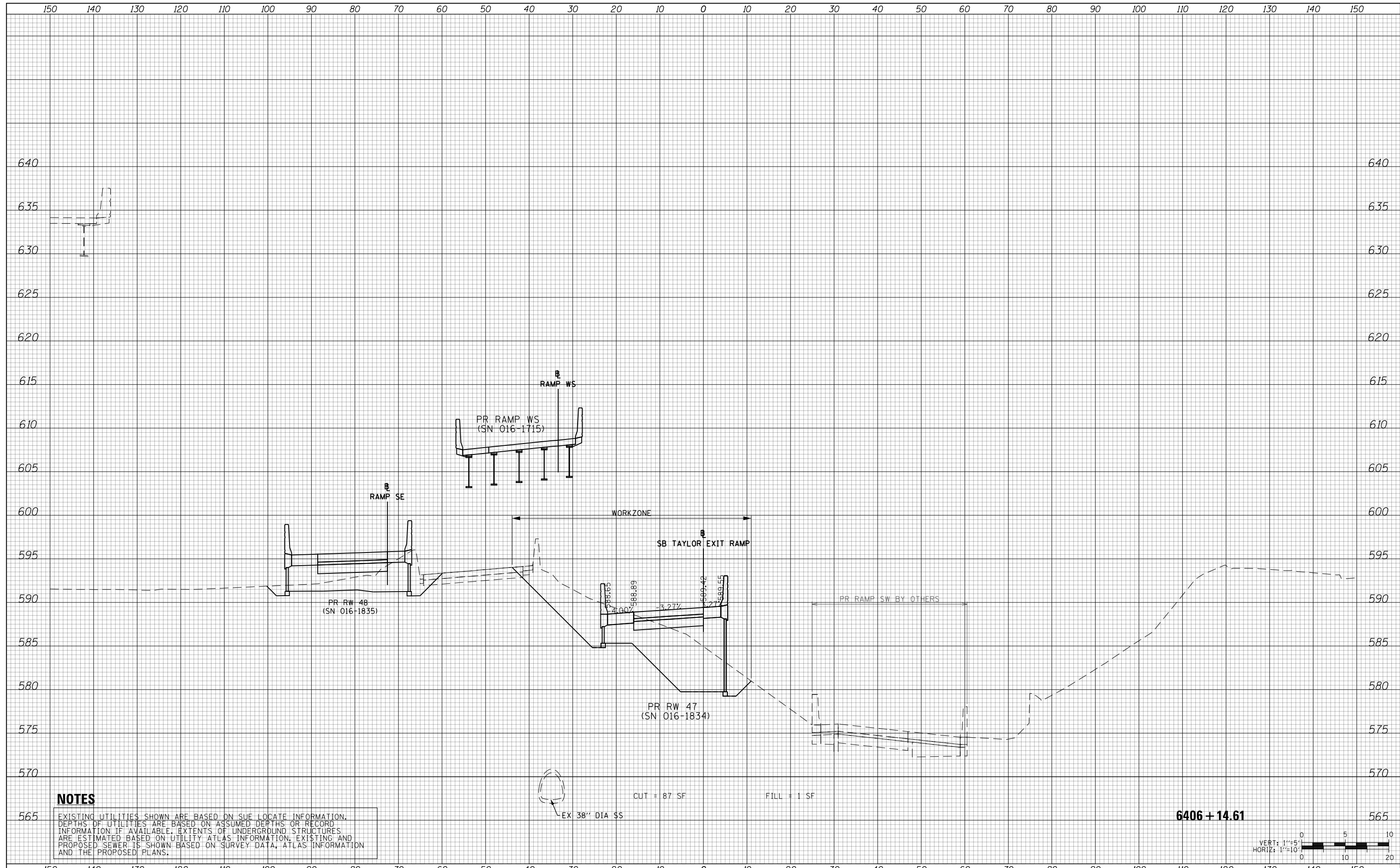


D160X93-SHT-XS-TAY-SX-Phase-2.dgn	DESIGNED - MSB	REVISED -
USER NAME = msbilliot	DRAWN - MSB	REVISED -
PLOT SCALE = 20.0000' / in.	CHECKED - MJL	REVISED -
PLOT DATE = 7/31/2018	DATE - 7/30/2018	REVISED -

**STATE OF ILLINOIS
DEPARTMENT OF TRANSPORTATION**

CROSS SECTIONS			
SB TAYLOR EXIT RAMP - STAGE 2			
SCALE: 10'H 5'V	SHEET 4	OF 10 SHEETS	STA. 6406+00.00 TO STA. 6406+00.00

F.A.I. RTE.	SECTION	COUNTY	TOTAL SHEETS	SHEET NO.
90/94/290	2014-013R&B-R	COOK	1972	1326
CONTRACT NO. 60X93				
ILLINOIS FED. AID PROJECT				



DATE	
BY	
SURVEYED	
PLOTTED	
TEMPLATE	
AREAS	
CHECKED	
FINAL SURVEY	
NOTE BOOK	
NO.	

DATE	
BY	
SURVEYED	
PLOTTED	
TEMPLATE	
AREAS	
CHECKED	
ORIGINAL SURVEY	
NOTE BOOK	
NO.	

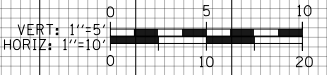
NOTES

EXISTING UTILITIES SHOWN ARE BASED ON SUE LOCATE INFORMATION. DEPTHS OF UTILITIES ARE BASED ON ASSUMED DEPTHS OR RECORD INFORMATION IF AVAILABLE. EXTENTS OF UNDERGROUND STRUCTURES ARE ESTIMATED BASED ON UTILITY ATLAS INFORMATION, EXISTING AND PROPOSED SEWER IS SHOWN BASED ON SURVEY DATA, ATLAS INFORMATION AND THE PROPOSED PLANS.

EX 38" DIA SS

CUT = 87 SF FILL = 1 SF

6406 + 14.61



D160X93-SHT-XS-TAY-SX-Phase-2.dgn	DESIGNED - MSB	REVISED -
USER NAME = msbilliot	DRAWN - MSB	REVISED -
PLOT SCALE = 20.0000' / in.	CHECKED - MJL	REVISED -
PLOT DATE = 7/31/2018	DATE - 7/30/2018	REVISED -

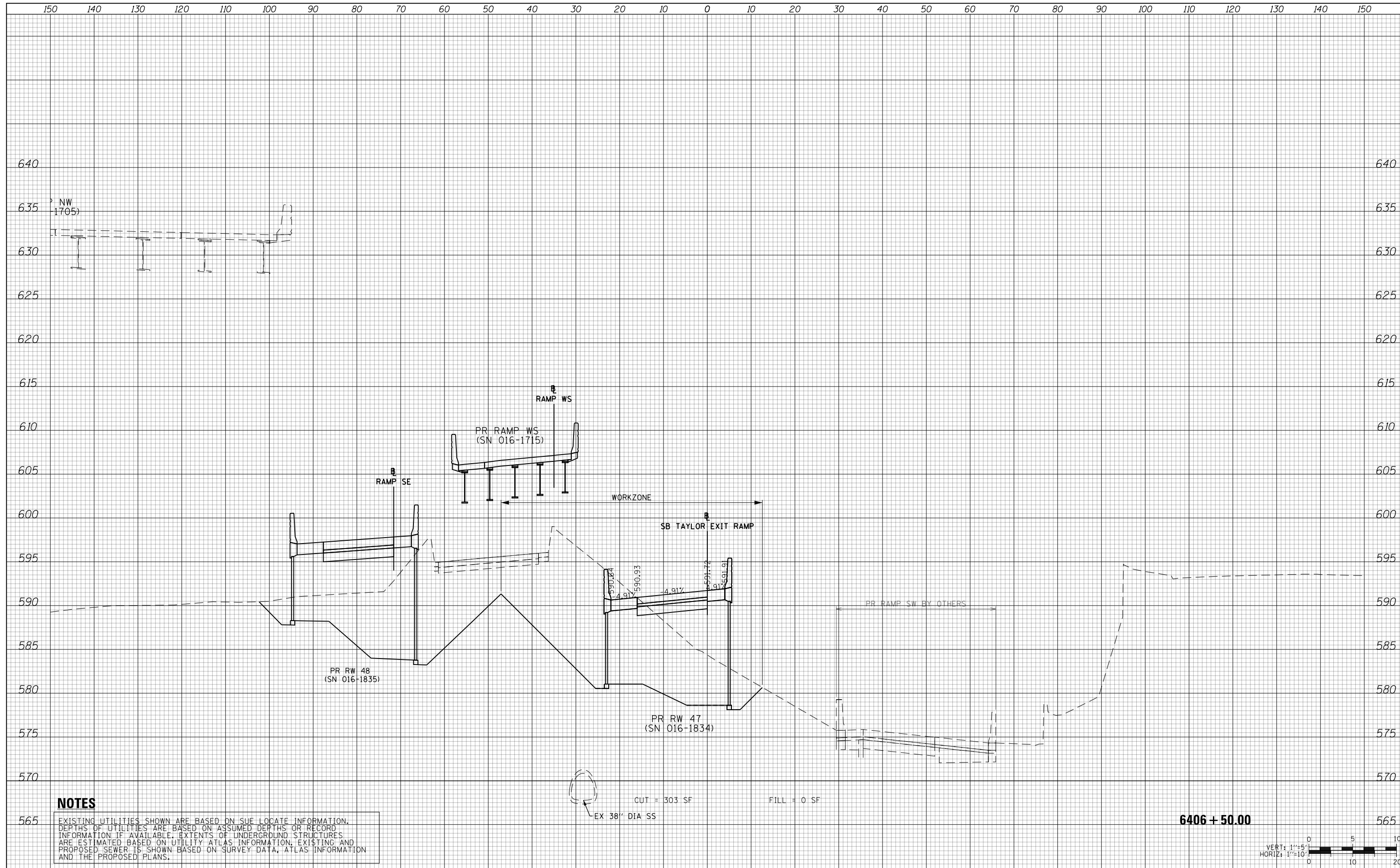
**STATE OF ILLINOIS
DEPARTMENT OF TRANSPORTATION**

CROSS SECTIONS			
SB TAYLOR EXIT RAMP - STAGE 2			
SCALE: 10:H 5:V	SHEET 5	OF 10 SHEETS	STA. 6406+14.61 TO STA. 6406+14.61

F.A.I. RTE.	SECTION	COUNTY	TOTAL SHEETS	SHEET NO.
90/94/290	2014-013R&B-R	COOK	1972	1327
CONTRACT NO. 60X93				
ILLINOIS FED. AID PROJECT				

DATE	
BY	
SURVEYED	
PLOTTED	
TEMPLATE	
AREAS	
CHECKED	
FINAL SURVEY	
NOTE BOOK	
NO.	

DATE	
BY	
SURVEYED	
PLOTTED	
TEMPLATE	
AREAS	
CHECKED	
ORIGINAL SURVEY	
NOTE BOOK	
NO.	



NOTES

EXISTING UTILITIES SHOWN ARE BASED ON SUE LOCATE INFORMATION. DEPTHS OF UTILITIES ARE BASED ON ASSUMED DEPTHS OR RECORD INFORMATION IF AVAILABLE. EXTENTS OF UNDERGROUND STRUCTURES ARE ESTIMATED BASED ON UTILITY ATLAS INFORMATION, EXISTING AND PROPOSED SEWER IS SHOWN BASED ON SURVEY DATA, ATLAS INFORMATION AND THE PROPOSED PLANS.

EX 38" DIA SS

CUT = 303 SF FILL = 0 SF

6406 + 50.00



D160X93-SHT-XS-TAY-SX-Phase-2.dgn	DESIGNED - MSB	REVISED -
USER NAME = msbilliot	DRAWN - MSB	REVISED -
PLOT SCALE = 20.0000' / in.	CHECKED - MJL	REVISED -
PLOT DATE = 7/31/2018	DATE - 7/30/2018	REVISED -

**STATE OF ILLINOIS
DEPARTMENT OF TRANSPORTATION**

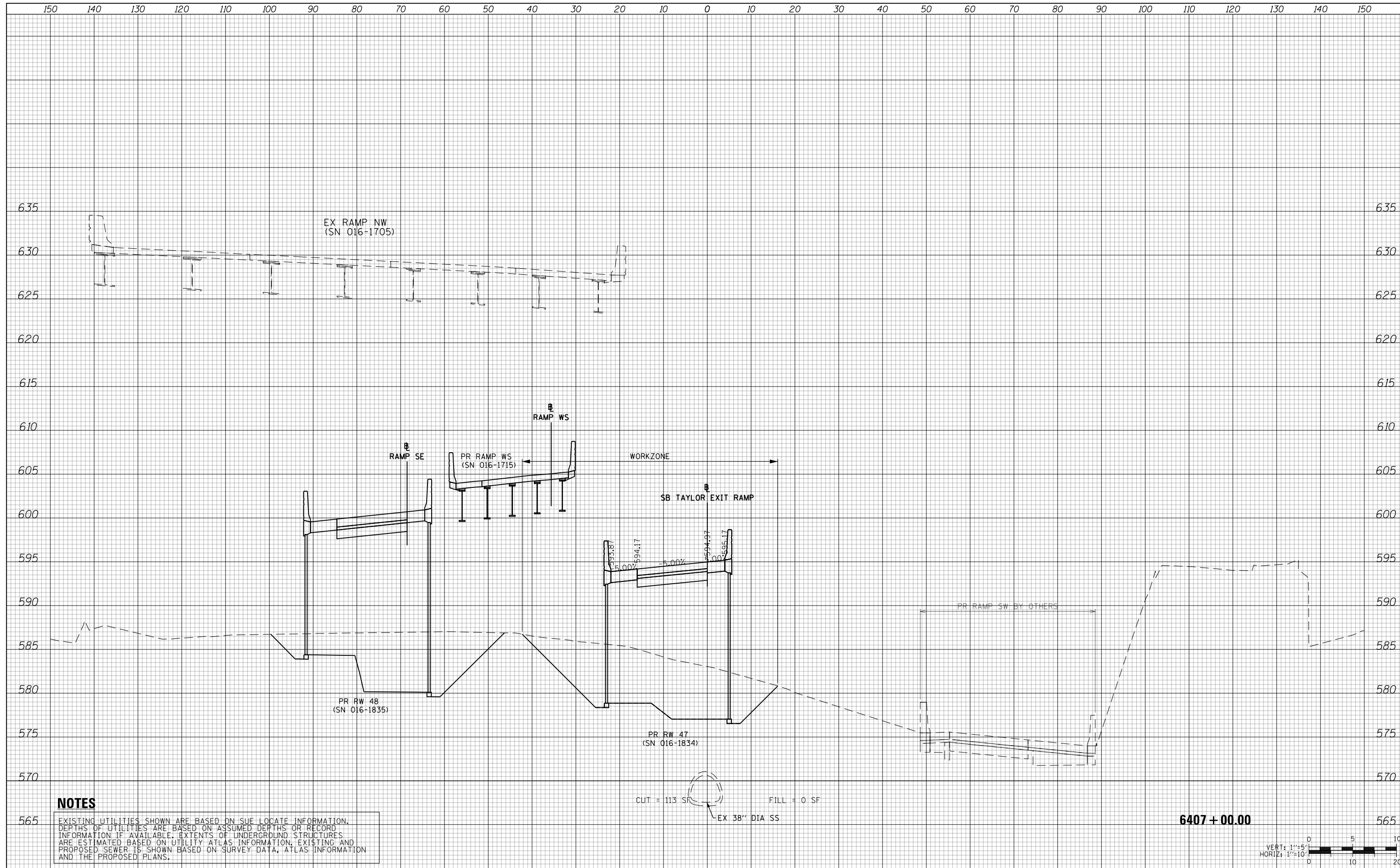
**CROSS SECTIONS
SB TAYLOR EXIT RAMP - STAGE 2**

SCALE: 10'H 5'V SHEET 6 OF 10 SHEETS STA. 6406+50.00 TO STA. 6406+50.00

F.A.I. RTE.	SECTION	COUNTY	TOTAL SHEETS	SHEET NO.
90/94/290	2014-013R&B-R	COOK	1972	1328
CONTRACT NO. 60X93				
ILLINOIS FED. AID PROJECT				

DATE	
BY	
SURVEYED	
PLOTTED	
TEMPLATE	
AREAS	
CHECKED	
FINAL SURVEY	
NOTE BOOK	
NO.	

DATE	
BY	
SURVEYED	
PLOTTED	
TEMPLATE	
AREAS	
CHECKED	
ORIGINAL SURVEY	
NOTE BOOK	
NO.	

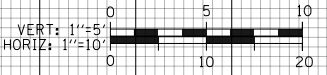


NOTES

EXISTING UTILITIES SHOWN ARE BASED ON SUE LOCATE INFORMATION. DEPTHS OF UTILITIES ARE BASED ON ASSUMED DEPTHS OR RECORD INFORMATION IF AVAILABLE. EXTENTS OF UNDERGROUND STRUCTURES ARE ESTIMATED BASED ON UTILITY ATLAS INFORMATION, EXISTING AND PROPOSED SEWER IS SHOWN BASED ON SURVEY DATA, ATLAS INFORMATION AND THE PROPOSED PLANS.

CUT = 113 SF FILL = 0 SF
EX 38" DIA SS

6407 + 00.00

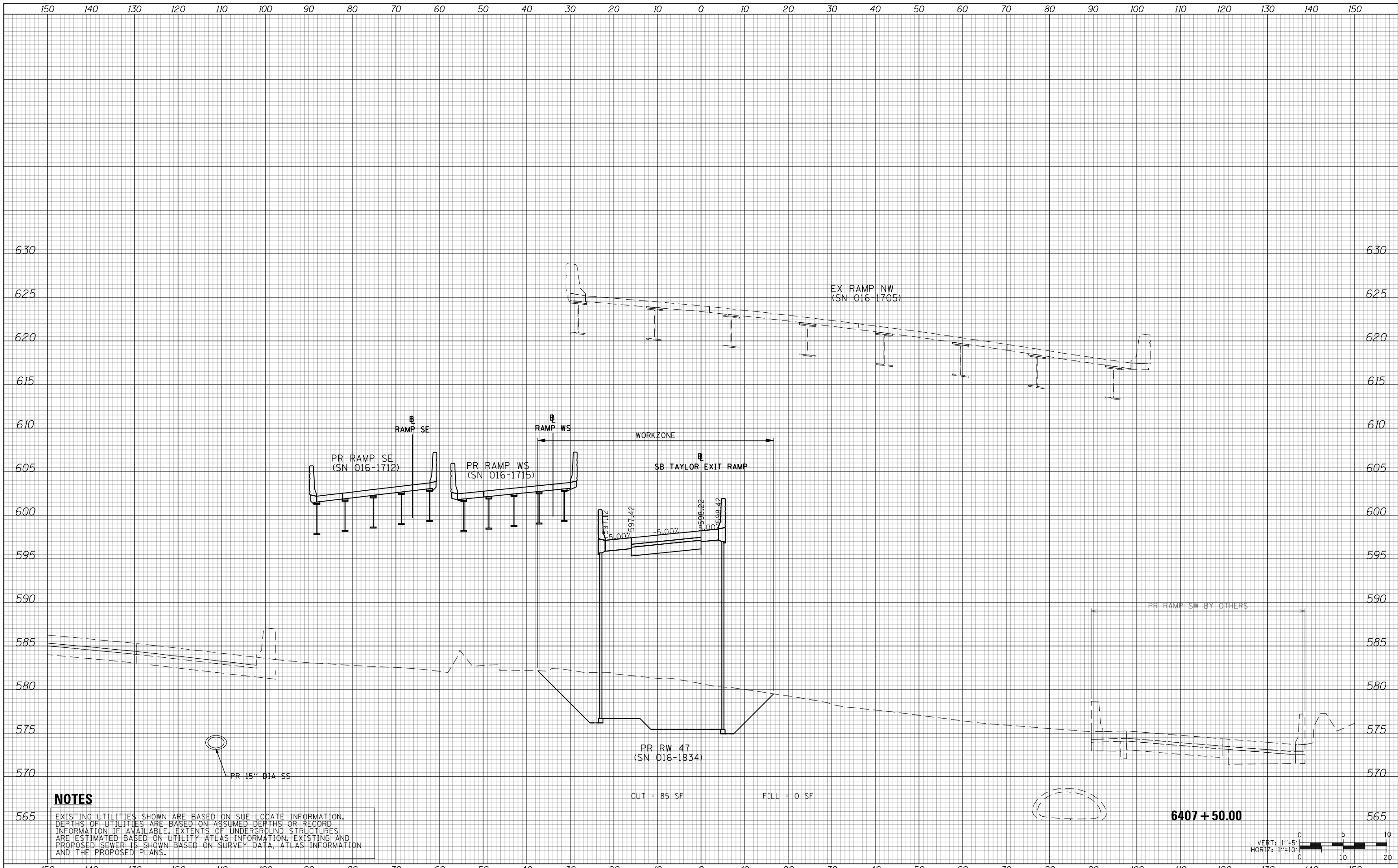


D160X93-SHT-XS-TAY-SX-Phase-2.dgn	DESIGNED - MSB	REVISED -
USER NAME = msbilliot	DRAWN - MSB	REVISED -
PLOT SCALE = 20.0000' / in.	CHECKED - MJL	REVISED -
PLOT DATE = 7/31/2018	DATE - 7/30/2018	REVISED -

STATE OF ILLINOIS
DEPARTMENT OF TRANSPORTATION

CROSS SECTIONS			
SB TAYLOR EXIT RAMP - STAGE 2			
SCALE: 10'H 5'V	SHEET 7 OF 10 SHEETS	STA. 6407+00.00 TO STA. 6407+00.00	

F.A.I. RTE.	SECTION	COUNTY	TOTAL SHEETS	SHEET NO.
90/94/290	2014-013R&B-R	COOK	1972	1329
CONTRACT NO. 60X93				
ILLINOIS FED. AID PROJECT				

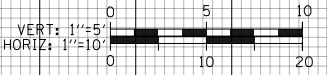


DATE	
BY	
SURVEYED	
PLOTTED	
TEMPLATE	
AREAS	
CHECKED	
NO.	

DATE	
BY	
SURVEYED	
PLOTTED	
TEMPLATE	
AREAS	
CHECKED	
NO.	

NOTES

EXISTING UTILITIES SHOWN ARE BASED ON SUE LOCATE INFORMATION. DEPTHS OF UTILITIES ARE BASED ON ASSUMED DEPTHS OR RECORD INFORMATION IF AVAILABLE. EXTENTS OF UNDERGROUND STRUCTURES ARE ESTIMATED BASED ON UTILITY ATLAS INFORMATION, EXISTING AND PROPOSED SEWER IS SHOWN BASED ON SURVEY DATA, ATLAS INFORMATION AND THE PROPOSED PLANS.



D160X93-SHT-XS-TAY-SX-Phase-2.dgn	DESIGNED - MSB	REVISED -
USER NAME = msbilliot	DRAWN - MSB	REVISED -
PLOT SCALE = 20.0000' / in.	CHECKED - MJL	REVISED -
PLOT DATE = 7/31/2018	DATE - 7/30/2018	REVISED -

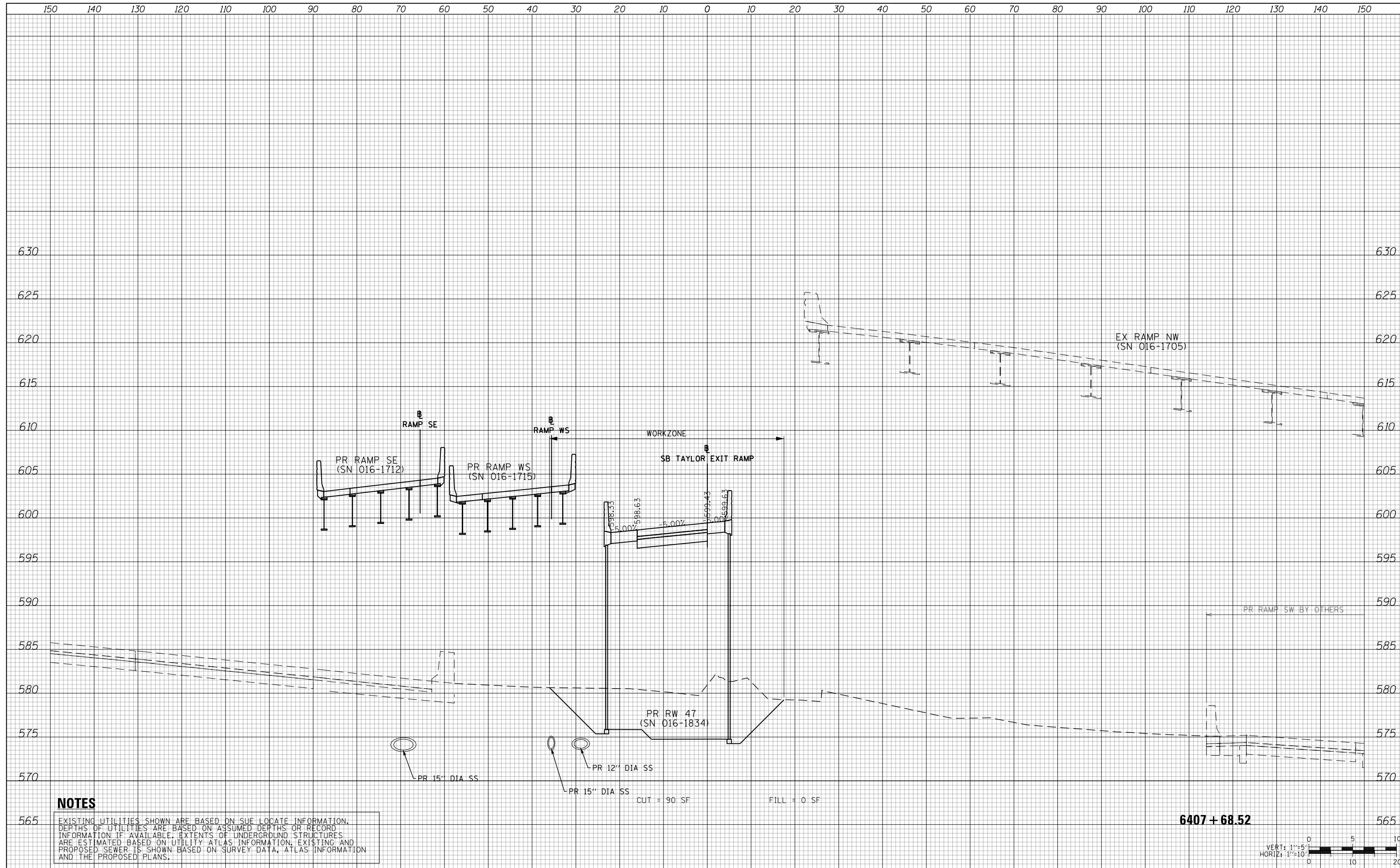
**STATE OF ILLINOIS
DEPARTMENT OF TRANSPORTATION**

CROSS SECTIONS			
SB TAYLOR EXIT RAMP - STAGE 2			
SCALE: 10:H 5:V	SHEET 8	OF 10 SHEETS	STA. 6407+50.00 TO STA. 6407+50.00

F.A.I. RTE.	SECTION	COUNTY	TOTAL SHEETS	SHEET NO.
90/94/290	2014-013R&B-R	COOK	1972	1330
CONTRACT NO. 60X93				
ILLINOIS FED. AID PROJECT				

DATE	
BY	
FINAL SURVEY NO.	
SURVEYED PLOTTED TEMPLATE AREAS CHECKED	
NOTE BOOK AREAS CHECKED	

DATE	
BY	
ORIGINAL SURVEY NO.	
SURVEYED PLOTTED TEMPLATE AREAS CHECKED	
NOTE BOOK AREAS CHECKED	



NOTES

EXISTING UTILITIES SHOWN ARE BASED ON SUE LOCATE INFORMATION. DEPTHS OF UTILITIES ARE BASED ON ASSUMED DEPTHS OR RECORD INFORMATION IF AVAILABLE. EXTENTS OF UNDERGROUND STRUCTURES ARE ESTIMATED BASED ON UTILITY ATLAS INFORMATION, EXISTING AND PROPOSED SEWER IS SHOWN BASED ON SURVEY DATA, ATLAS INFORMATION AND THE PROPOSED PLANS.

6407 + 68.52



D160X93-SHT-XS-TAY-SX-Phase-2.dgn	DESIGNED - MSB	REVISED -
USER NAME = msbilliot	DRAWN - MSB	REVISED -
PLOT SCALE = 20.0000' / in.	CHECKED - MJL	REVISED -
PLOT DATE = 7/31/2018	DATE - 7/30/2018	REVISED -

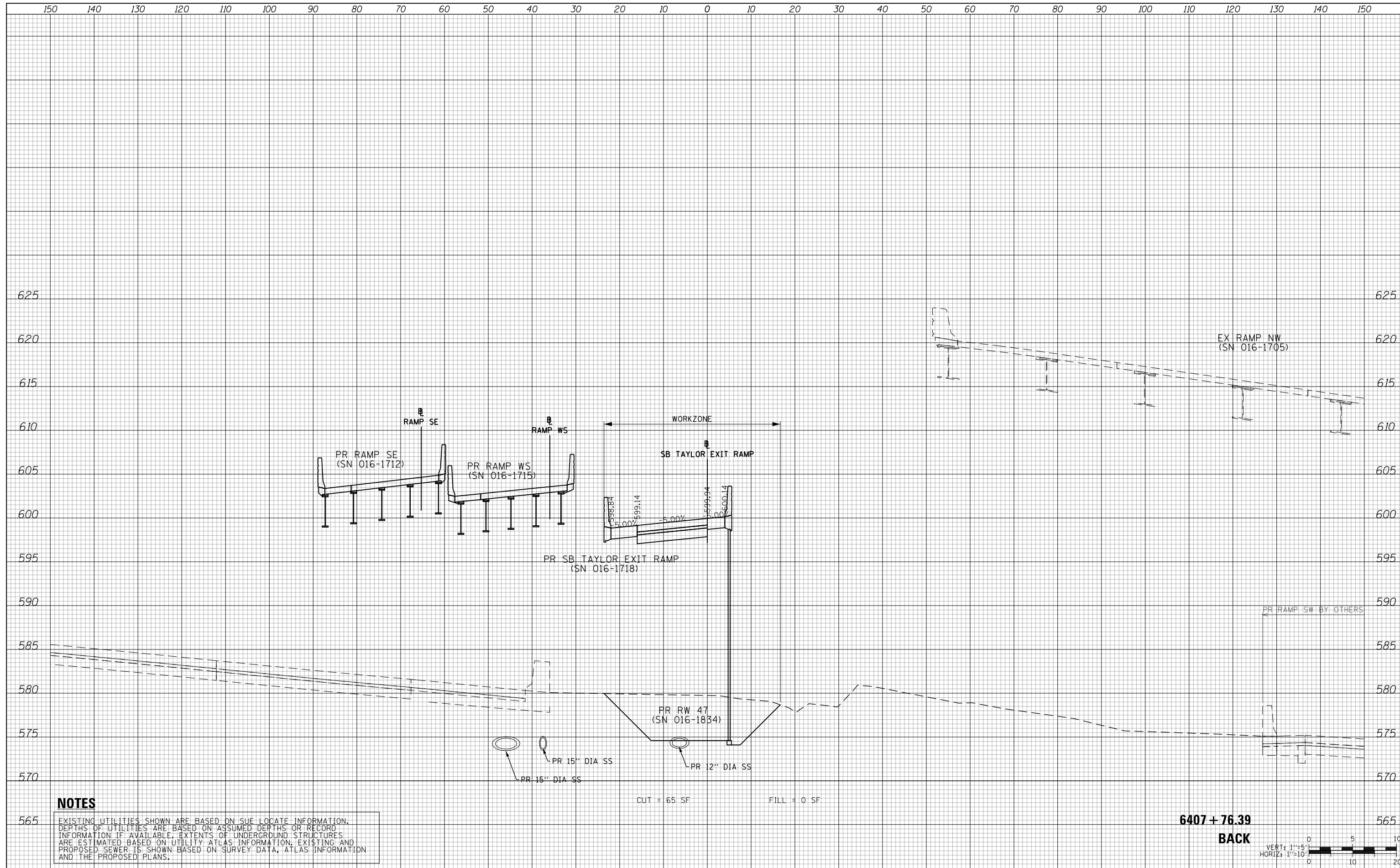
**STATE OF ILLINOIS
DEPARTMENT OF TRANSPORTATION**

CROSS SECTIONS			
SB TAYLOR EXIT RAMP - STAGE 2			
SCALE: 10:H 5:V	SHEET 9 OF 10 SHEETS	STA. 6407+68.52 TO STA. 6407+68.52	

F.A.I. RTE.	SECTION	COUNTY	TOTAL SHEETS	SHEET NO.
90/94/290	2014-013R&B-R	COOK	1972	1331
CONTRACT NO. 60X93				
ILLINOIS FED. AID PROJECT				

DATE	
BY	
SURVEYED	
PLOTTED	
TEMPLATE	
AREAS	
CHECKED	
FINAL SURVEY	
NOTE BOOK	
NO.	

DATE	
BY	
SURVEYED	
PLOTTED	
TEMPLATE	
AREAS	
CHECKED	
ORIGINAL SURVEY	
NOTE BOOK	
NO.	



NOTES

EXISTING UTILITIES SHOWN ARE BASED ON SUE LOCATE INFORMATION. DEPTHS OF UTILITIES ARE BASED ON ASSUMED DEPTHS OR RECORD INFORMATION IF AVAILABLE. EXTENTS OF UNDERGROUND STRUCTURES ARE ESTIMATED BASED ON UTILITY ATLAS INFORMATION, EXISTING AND PROPOSED SEWER IS SHOWN BASED ON SURVEY DATA, ATLAS INFORMATION AND THE PROPOSED PLANS.

6407 + 76.39

BACK



D160X93-SHT-XS-TAY-SX-Phase-2.dgn	DESIGNED - MSB	REVISED -
USER NAME = msbilliot	DRAWN - MSB	REVISED -
PLOT SCALE = 20.0000' / in.	CHECKED - MJL	REVISED -
PLOT DATE = 7/31/2018	DATE - 7/30/2018	REVISED -

STATE OF ILLINOIS
DEPARTMENT OF TRANSPORTATION

CROSS SECTIONS
SB TAYLOR EXIT RAMP - STAGE 2

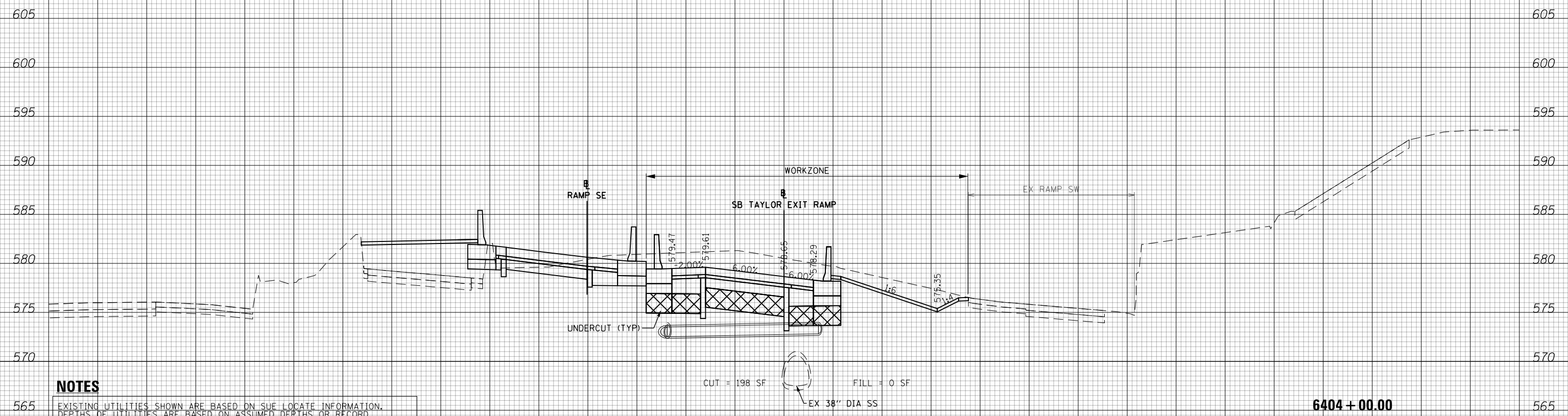
SCALE: 10:H 5:V SHEET 10 OF 10 SHEETS STA. 6407+76.39 TO STA. 6407+76.39

F.A.I. RTE.	SECTION	COUNTY	TOTAL SHEETS	SHEET NO.
90/94/290	2014-013R&B-R	COOK	1972	1332
				CONTRACT NO. 60X93
ILLINOIS FED. AID PROJECT				

150 140 130 120 110 100 90 80 70 60 50 40 30 20 10 0 10 20 30 40 50 60 70 80 90 100 110 120 130 140 150

DATE	
BY	
FINAL SURVEY NO.	
SURVEYED PLOTTED AREAS CHECKED	
TEMPLATE AREAS CHECKED	
NOTE BOOK AREAS CHECKED	

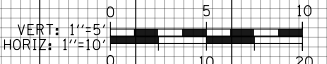
DATE	
BY	
ORIGINAL SURVEY NO.	
SURVEYED PLOTTED AREAS CHECKED	
TEMPLATE AREAS CHECKED	
NOTE BOOK AREAS CHECKED	



NOTES

EXISTING UTILITIES SHOWN ARE BASED ON SUE LOCATE INFORMATION. DEPTHS OF UTILITIES ARE BASED ON ASSUMED DEPTHS OR RECORD INFORMATION IF AVAILABLE. EXTENTS OF UNDERGROUND STRUCTURES ARE ESTIMATED BASED ON UTILITY ATLAS INFORMATION, EXISTING AND PROPOSED SEWER IS SHOWN BASED ON SURVEY DATA, ATLAS INFORMATION AND THE PROPOSED PLANS.

6404 + 00.00



D160X93-SHT-XS-TAY-SX-Phase-3-5.dgn	DESIGNED - MSB	REVISED -
USER NAME = msbilliot	DRAWN - MSB	REVISED -
PLOT SCALE = 20.0000' / in.	CHECKED - MJL	REVISED -
PLOT DATE = 7/31/2018	DATE - 7/30/2018	REVISED -

STATE OF ILLINOIS
DEPARTMENT OF TRANSPORTATION

CROSS SECTIONS
SB TAYLOR EXIT RAMP - STAGE 3-5

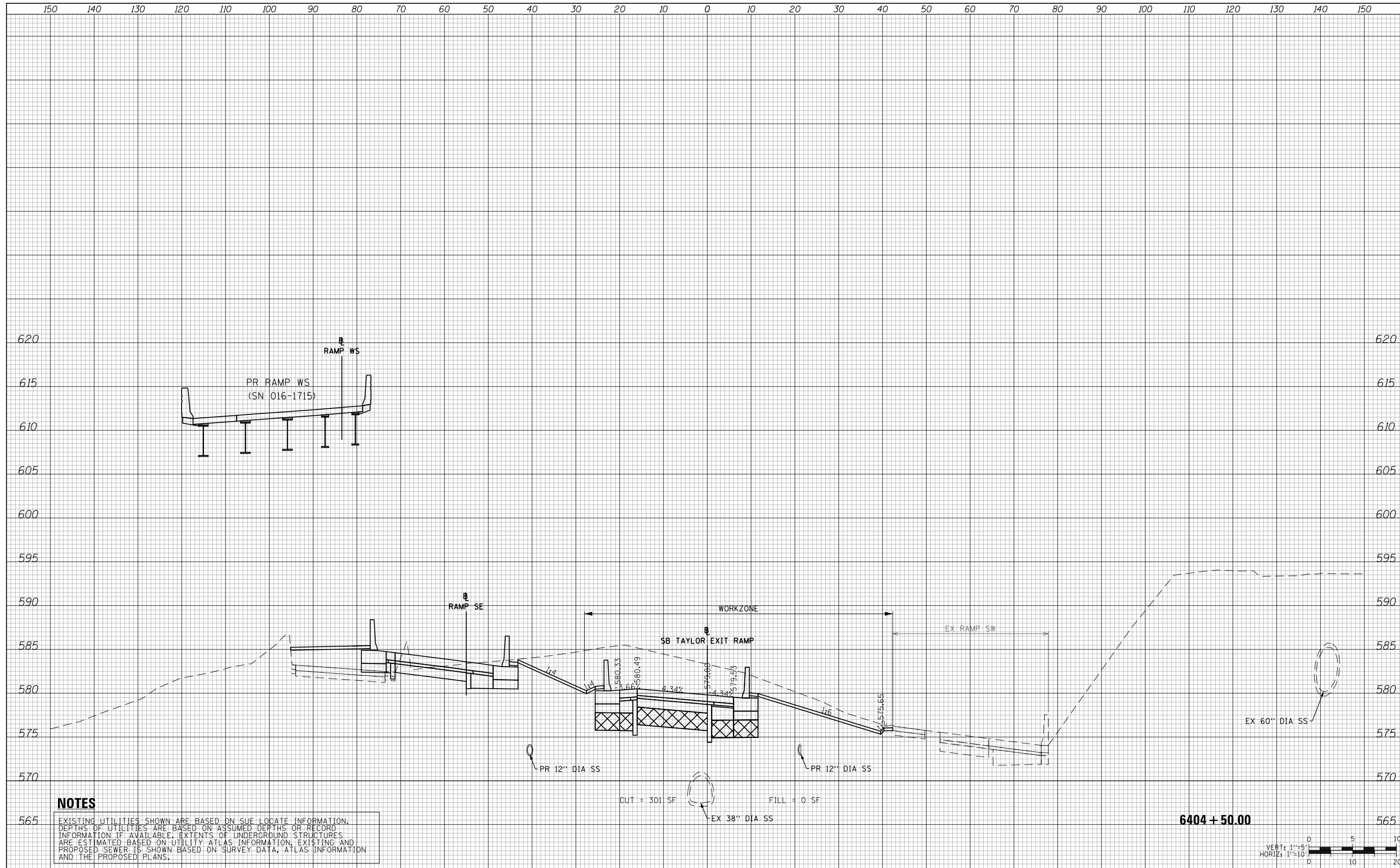
F.A.I. RTE.	SECTION	COUNTY	TOTAL SHEETS	SHEET NO.
90/94/290	2014-013R&B-R	COOK	1972	1333
CONTRACT NO. 60X93				

SCALE: 10:H 5:V SHEET 1 OF 12 SHEETS STA. 6404+00.00 TO STA. 6404+00.00

ILLINOIS FED. AID PROJECT

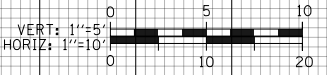
DATE	
BY	
SURVEYED	
PLOTTED	
TEMPLATE	
AREAS	
CHECKED	
FINAL SURVEY	
NOTE BOOK	
NO.	

DATE	
BY	
SURVEYED	
PLOTTED	
TEMPLATE	
AREAS	
CHECKED	
ORIGINAL SURVEY	
NOTE BOOK	
NO.	



NOTES

EXISTING UTILITIES SHOWN ARE BASED ON SUE LOCATE INFORMATION. DEPTHS OF UTILITIES ARE BASED ON ASSUMED DEPTHS OR RECORD INFORMATION IF AVAILABLE. EXTENTS OF UNDERGROUND STRUCTURES ARE ESTIMATED BASED ON UTILITY ATLAS INFORMATION, EXISTING AND PROPOSED SEWER IS SHOWN BASED ON SURVEY DATA, ATLAS INFORMATION AND THE PROPOSED PLANS.



D160X93-SHT-XS-TAY-SX-Phase-3-5.dgn	DESIGNED - MSB	REVISED -
USER NAME = msbilliot	DRAWN - MSB	REVISED -
PLOT SCALE = 20.0000' / in.	CHECKED - MJL	REVISED -
PLOT DATE = 7/31/2018	DATE - 7/30/2018	REVISED -

**STATE OF ILLINOIS
DEPARTMENT OF TRANSPORTATION**

**CROSS SECTIONS
SB TAYLOR EXIT RAMP - STAGE 3-5**

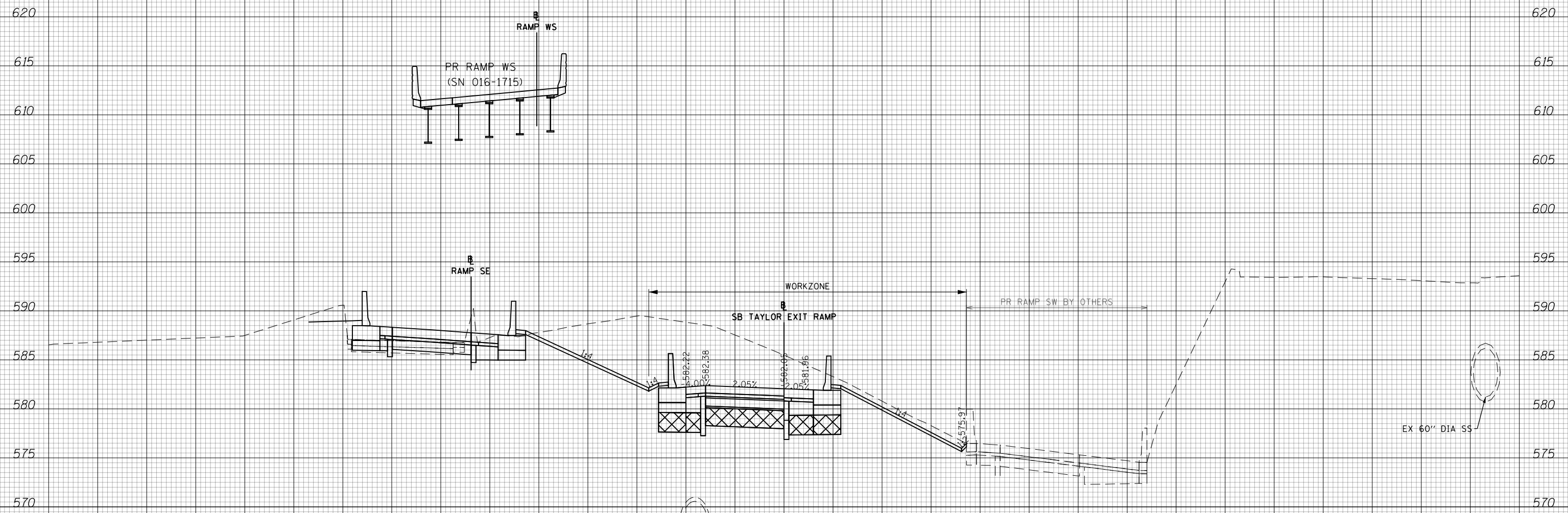
SCALE: 10:H 5:V SHEET 2 OF 12 SHEETS STA. 6404+50.00 TO STA. 6404+50.00

F.A.I. RTE.	SECTION	COUNTY	TOTAL SHEETS	SHEET NO.
90/94/290	2014-013R&B-R	COOK	1972	1334
				CONTRACT NO. 60X93
ILLINOIS FED. AID PROJECT				

150 140 130 120 110 100 90 80 70 60 50 40 30 20 10 0 10 20 30 40 50 60 70 80 90 100 110 120 130 140 150

DATE	
BY	
FINAL SURVEY NO.	
SURVEYED PLOTTED TEMPLATE AREAS CHECKED	

DATE	
BY	
ORIGINAL SURVEY NO.	
SURVEYED PLOTTED TEMPLATE AREAS CHECKED	

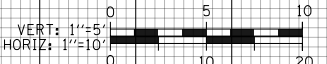


NOTES

EXISTING UTILITIES SHOWN ARE BASED ON SUE LOCATE INFORMATION. DEPTHS OF UTILITIES ARE BASED ON ASSUMED DEPTHS OR RECORD INFORMATION IF AVAILABLE. EXTENTS OF UNDERGROUND STRUCTURES ARE ESTIMATED BASED ON UTILITY ATLAS INFORMATION, EXISTING AND PROPOSED SEWER IS SHOWN BASED ON SURVEY DATA, ATLAS INFORMATION AND THE PROPOSED PLANS.

CUT = 296 SF
 EX 38" DIA SS
 FILL = 0 SF

6405 + 00.00



D160X93-SHT-XS-TAY-SX-Phase-3-5.dgn	DESIGNED - MSB	REVISED -
USER NAME = msbilliot	DRAWN - MSB	REVISED -
PLOT SCALE = 20.0000' / in.	CHECKED - MJL	REVISED -
PLOT DATE = 7/31/2018	DATE - 7/30/2018	REVISED -

STATE OF ILLINOIS
 DEPARTMENT OF TRANSPORTATION

CROSS SECTIONS
 SB TAYLOR EXIT RAMP - STAGE 3-5

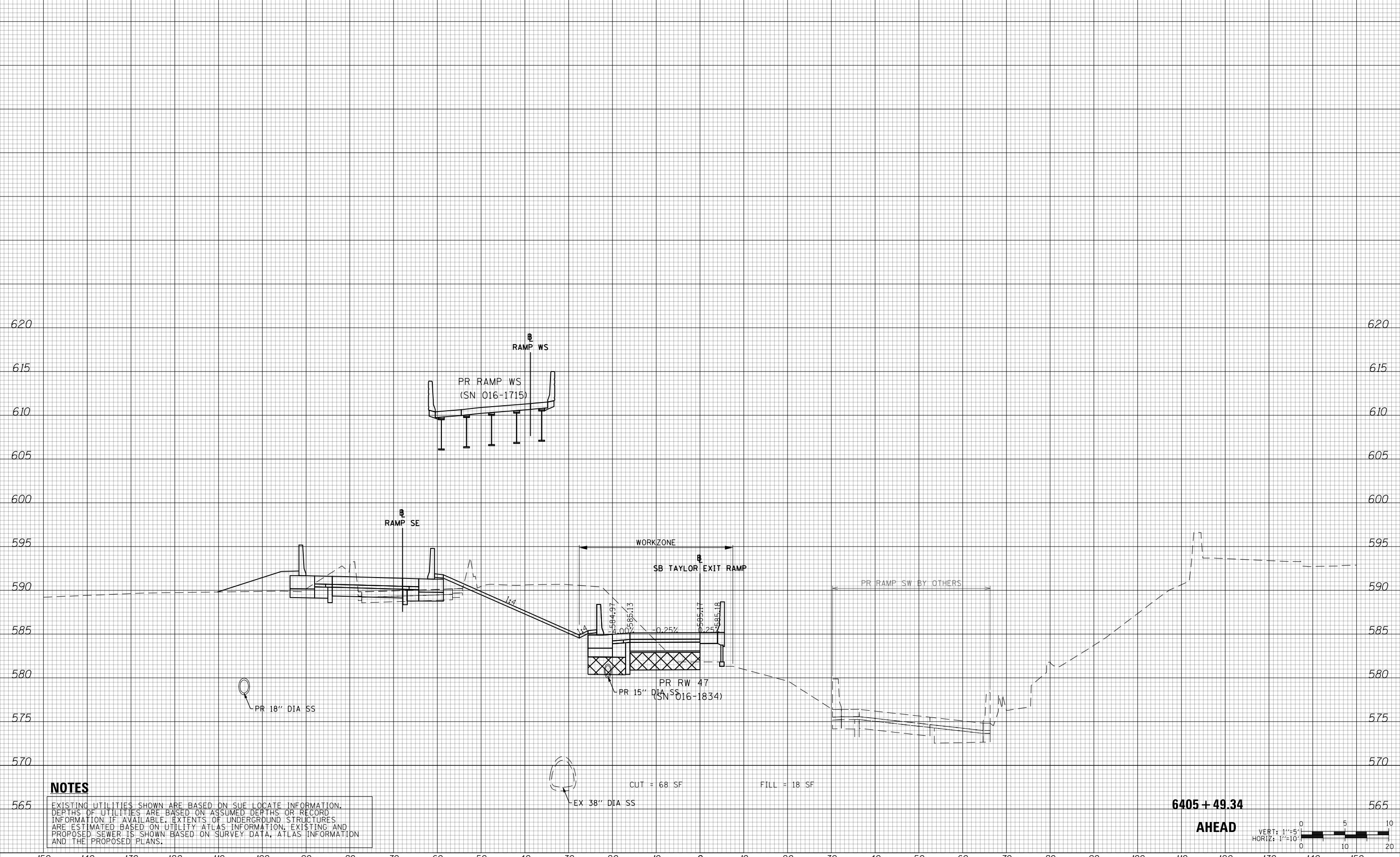
SCALE: 10:H 5:V SHEET 3 OF 12 SHEETS STA. 6405+00.00 TO STA. 6405+00.00

F.A.I. RTE.	SECTION	COUNTY	TOTAL SHEETS	SHEET NO.
90/94/290	2014-013R&B-R	COOK	1972	1335
CONTRACT NO. 60X93			ILLINOIS FED. AID PROJECT	

150 140 130 120 110 100 90 80 70 60 50 40 30 20 10 0 10 20 30 40 50 60 70 80 90 100 110 120 130 140 150

DATE	
BY	
FINAL SURVEY NO.	
SURVEYED PLOTTED AREAS CHECKED	
TEMPLATE	
NOTE BOOK	
AREAS CHECKED	

DATE	
BY	
ORIGINAL SURVEY NO.	
SURVEYED PLOTTED AREAS CHECKED	
TEMPLATE	
NOTE BOOK	
AREAS CHECKED	



NOTES

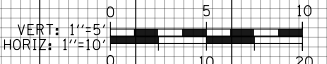
EXISTING UTILITIES SHOWN ARE BASED ON SUE LOCATE INFORMATION. DEPTHS OF UTILITIES ARE BASED ON ASSUMED DEPTHS OR RECORD INFORMATION IF AVAILABLE. EXTENTS OF UNDERGROUND STRUCTURES ARE ESTIMATED BASED ON UTILITY ATLAS INFORMATION, EXISTING AND PROPOSED SEWER IS SHOWN BASED ON SURVEY DATA, ATLAS INFORMATION AND THE PROPOSED PLANS.



CUT = 68 SF FILL = 18 SF

6405 + 49.34

AHEAD



D160X93-SHT-XS-TAY-SX-Phase-3-5.dgn	DESIGNED - MSB	REVISED -
USER NAME = msbilliot	DRAWN - MSB	REVISED -
PLOT SCALE = 20.0000' / in.	CHECKED - MJL	REVISED -
PLOT DATE = 7/31/2018	DATE - 7/30/2018	REVISED -

**STATE OF ILLINOIS
DEPARTMENT OF TRANSPORTATION**

**CROSS SECTIONS
SB TAYLOR EXIT RAMP - STAGE 3-5**

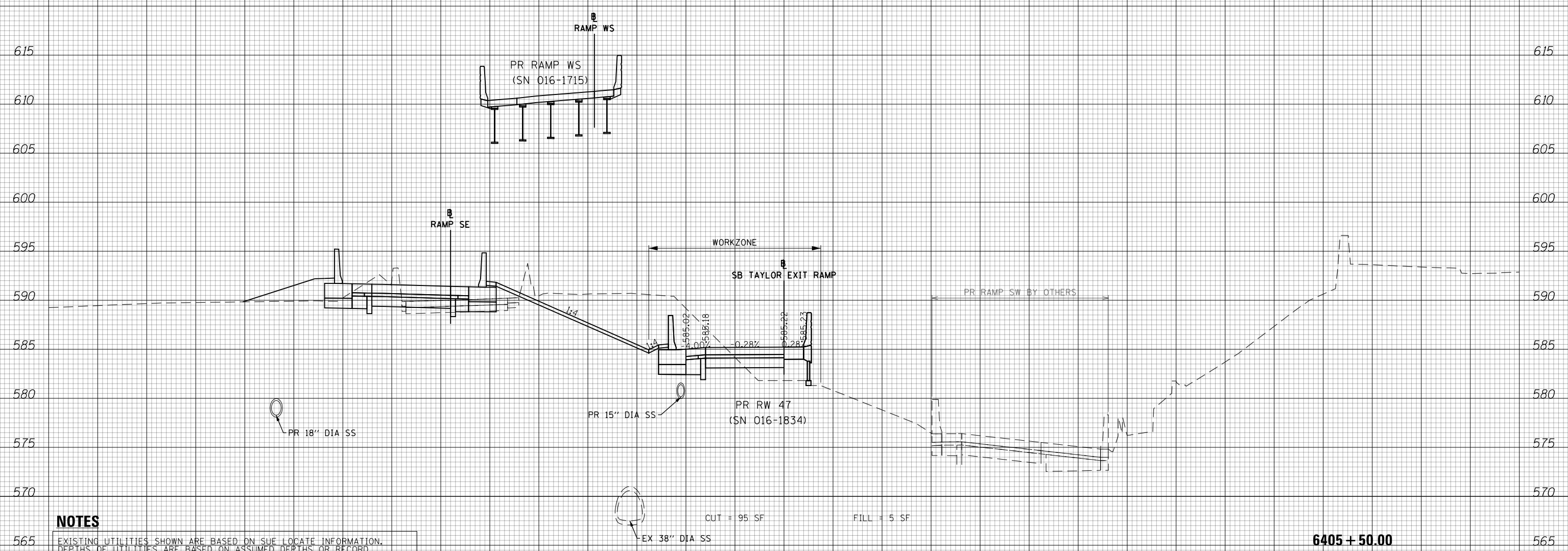
SCALE: 10:H 5:V SHEET 4 OF 12 SHEETS STA. 6405+49.34 TO STA. 6405+49.34

F.A.I. RTE.	SECTION	COUNTY	TOTAL SHEETS	SHEET NO.
90/94/290	2014-013R&B-R	COOK	1972	1336
CONTRACT NO. 60X93				
ILLINOIS FED. AID PROJECT				

150 140 130 120 110 100 90 80 70 60 50 40 30 20 10 0 10 20 30 40 50 60 70 80 90 100 110 120 130 140 150

DATE	
BY	
SURVEYED	
PLOTTED	
TEMPLATE	
AREAS	
CHECKED	
FINAL SURVEY NOTE BOOK NO.	

DATE	
BY	
SURVEYED	
PLOTTED	
TEMPLATE	
AREAS	
CHECKED	
ORIGINAL SURVEY NOTE BOOK NO.	



NOTES

EXISTING UTILITIES SHOWN ARE BASED ON SUE LOCATE INFORMATION. DEPTHS OF UTILITIES ARE BASED ON ASSUMED DEPTHS OR RECORD INFORMATION IF AVAILABLE. EXTENTS OF UNDERGROUND STRUCTURES ARE ESTIMATED BASED ON UTILITY ATLAS INFORMATION, EXISTING AND PROPOSED SEWER IS SHOWN BASED ON SURVEY DATA, ATLAS INFORMATION AND THE PROPOSED PLANS.



D160X93-SHT-XS-TAY-SX-Phase-3-5.dgn	DESIGNED - MSB	REVISED -
USER NAME = msbilliot	DRAWN - MSB	REVISED -
PLOT SCALE = 20.0000' / in.	CHECKED - MJL	REVISED -
PLOT DATE = 7/31/2018	DATE - 7/30/2018	REVISED -

**STATE OF ILLINOIS
 DEPARTMENT OF TRANSPORTATION**

**CROSS SECTIONS
 SB TAYLOR EXIT RAMP - STAGE 3-5**

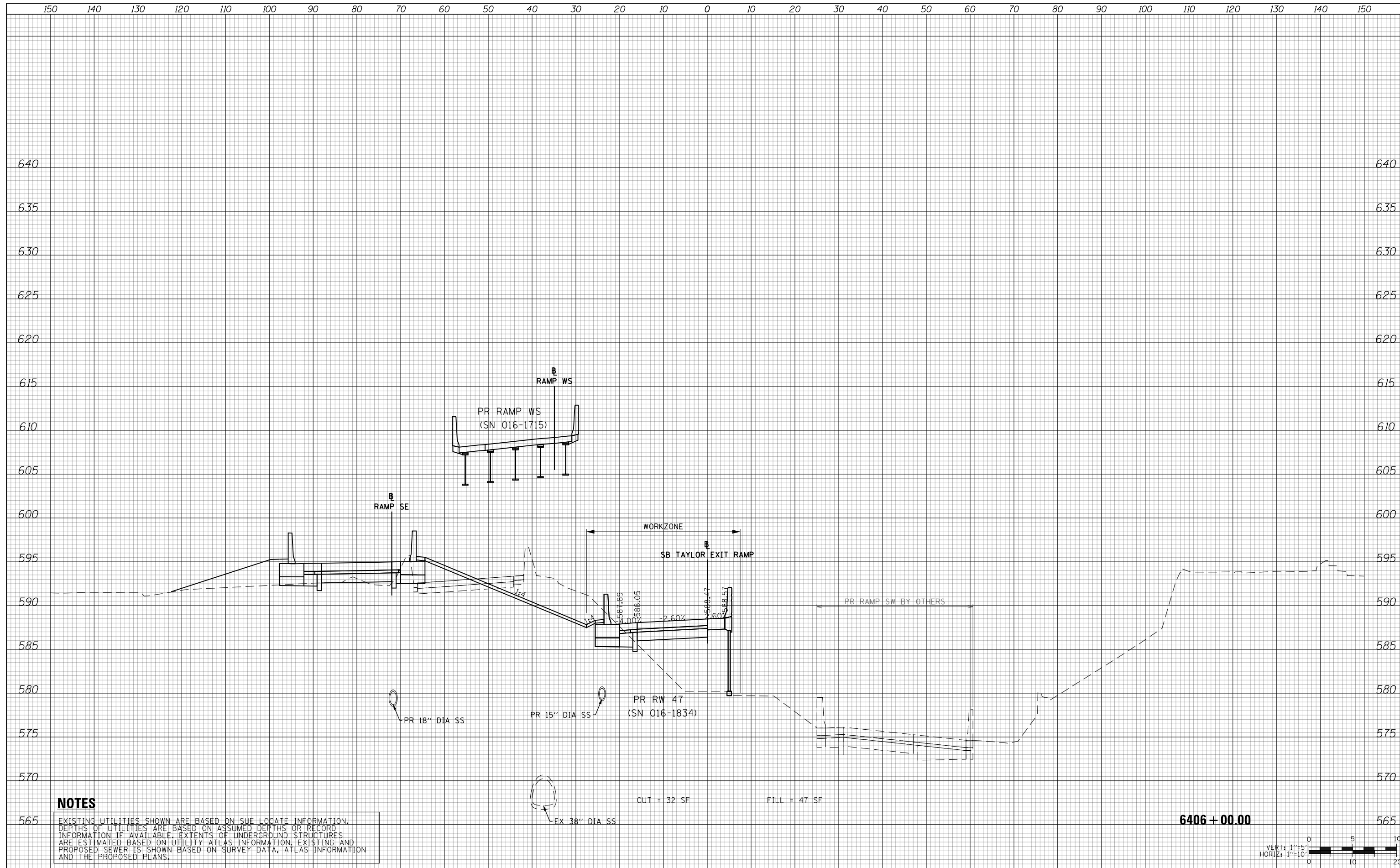
F.A.I. RTE.	SECTION	COUNTY	TOTAL SHEETS	SHEET NO.
90/94/290	2014-013R&B-R	COOK	1972	1337
CONTRACT NO. 60X93				

SCALE: 10'H 5"V SHEET 5 OF 12 SHEETS STA. 6405+50.00 TO STA. 6405+50.00

ILLINOIS FED. AID PROJECT

DATE	
BY	
SURVEYED	
PLOTTED	
TEMPLATE	
AREAS	
CHECKED	
FINAL SURVEY	
NOTE BOOK	
NO.	

DATE	
BY	
SURVEYED	
PLOTTED	
TEMPLATE	
AREAS	
CHECKED	
ORIGINAL SURVEY	
NOTE BOOK	
NO.	



NOTES

EXISTING UTILITIES SHOWN ARE BASED ON SUE LOCATE INFORMATION. DEPTHS OF UTILITIES ARE BASED ON ASSUMED DEPTHS OR RECORD INFORMATION IF AVAILABLE. EXTENTS OF UNDERGROUND STRUCTURES ARE ESTIMATED BASED ON UTILITY ATLAS INFORMATION, EXISTING AND PROPOSED SEWER IS SHOWN BASED ON SURVEY DATA, ATLAS INFORMATION AND THE PROPOSED PLANS.



D160X93-SHT-XS-TAY-SX-Phase-3-5.dgn	DESIGNED - MSB	REVISED -
USER NAME = msbilliot	DRAWN - MSB	REVISED -
PLOT SCALE = 20.0000' / in.	CHECKED - MJL	REVISED -
PLOT DATE = 7/31/2018	DATE - 7/30/2018	REVISED -

**STATE OF ILLINOIS
DEPARTMENT OF TRANSPORTATION**

**CROSS SECTIONS
SB TAYLOR EXIT RAMP - STAGE 3-5**

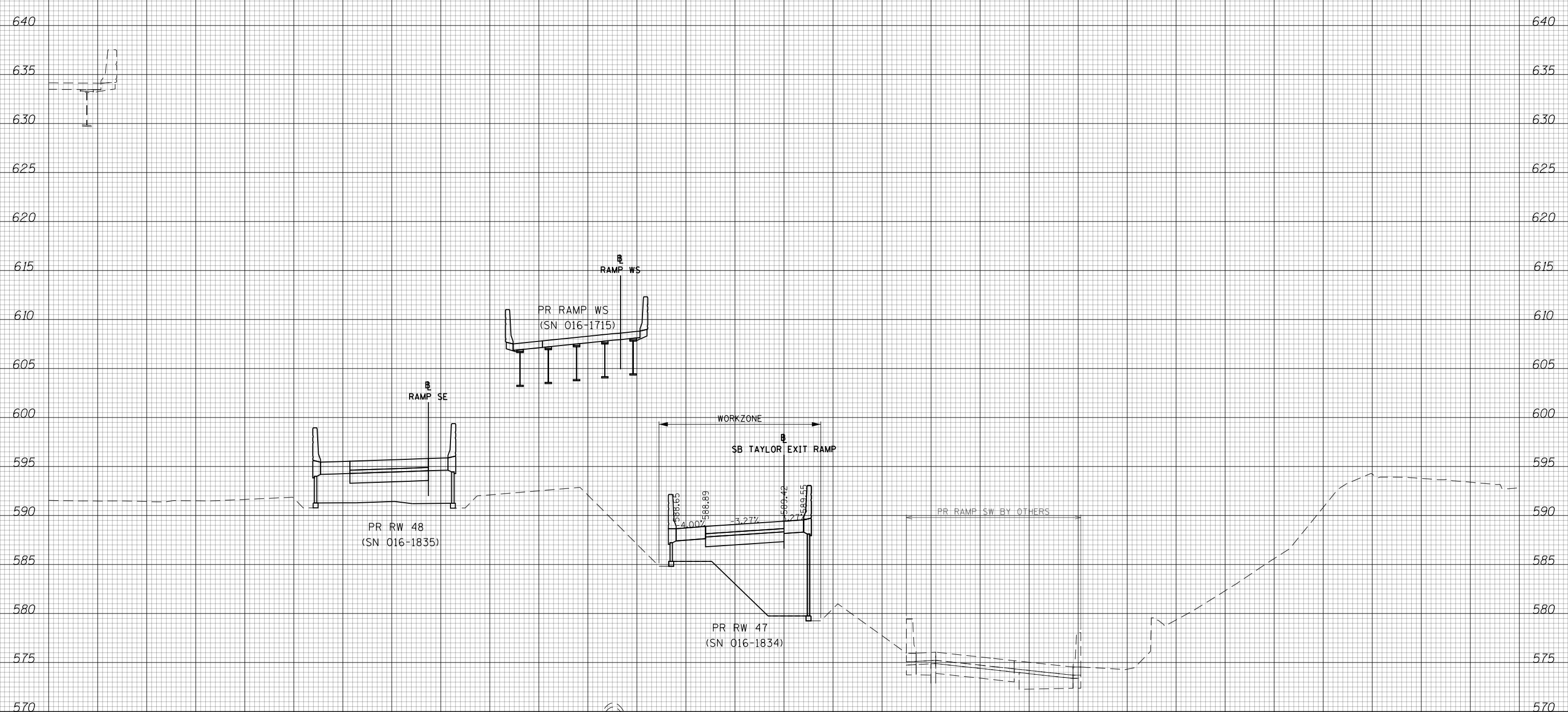
SCALE: 10:H 5:V SHEET 6 OF 12 SHEETS STA. 6406+00.00 TO STA. 6406+00.00

F.A.I. RTE.	SECTION	COUNTY	TOTAL SHEETS	SHEET NO.
90/94/290	2014-013R&B-R	COOK	1972	1338
				CONTRACT NO. 60X93
ILLINOIS FED. AID PROJECT				

150 140 130 120 110 100 90 80 70 60 50 40 30 20 10 0 10 20 30 40 50 60 70 80 90 100 110 120 130 140 150

DATE	
BY	
SURVEYED	
PLOTTED	
TEMPLATE	
AREAS	
CHECKED	
FINAL SURVEY	
NOTE BOOK	
NO.	

DATE	
BY	
SURVEYED	
PLOTTED	
TEMPLATE	
AREAS	
CHECKED	
ORIGINAL SURVEY	
NOTE BOOK	
NO.	

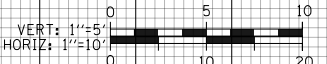


NOTES

EXISTING UTILITIES SHOWN ARE BASED ON SUE LOCATE INFORMATION. DEPTHS OF UTILITIES ARE BASED ON ASSUMED DEPTHS OR RECORD INFORMATION IF AVAILABLE. EXTENTS OF UNDERGROUND STRUCTURES ARE ESTIMATED BASED ON UTILITY ATLAS INFORMATION, EXISTING AND PROPOSED SEWER IS SHOWN BASED ON SURVEY DATA, ATLAS INFORMATION AND THE PROPOSED PLANS.

EX 38" DIA SS

6406 + 14.61



D160X93-SHT-XS-TAY-SX-Phase-3-5.dgn	DESIGNED - MSB	REVISED -
USER NAME = msbilliot	DRAWN - MSB	REVISED -
PLOT SCALE = 20.0000' / in.	CHECKED - MJL	REVISED -
PLOT DATE = 7/31/2018	DATE - 7/30/2018	REVISED -

STATE OF ILLINOIS
DEPARTMENT OF TRANSPORTATION

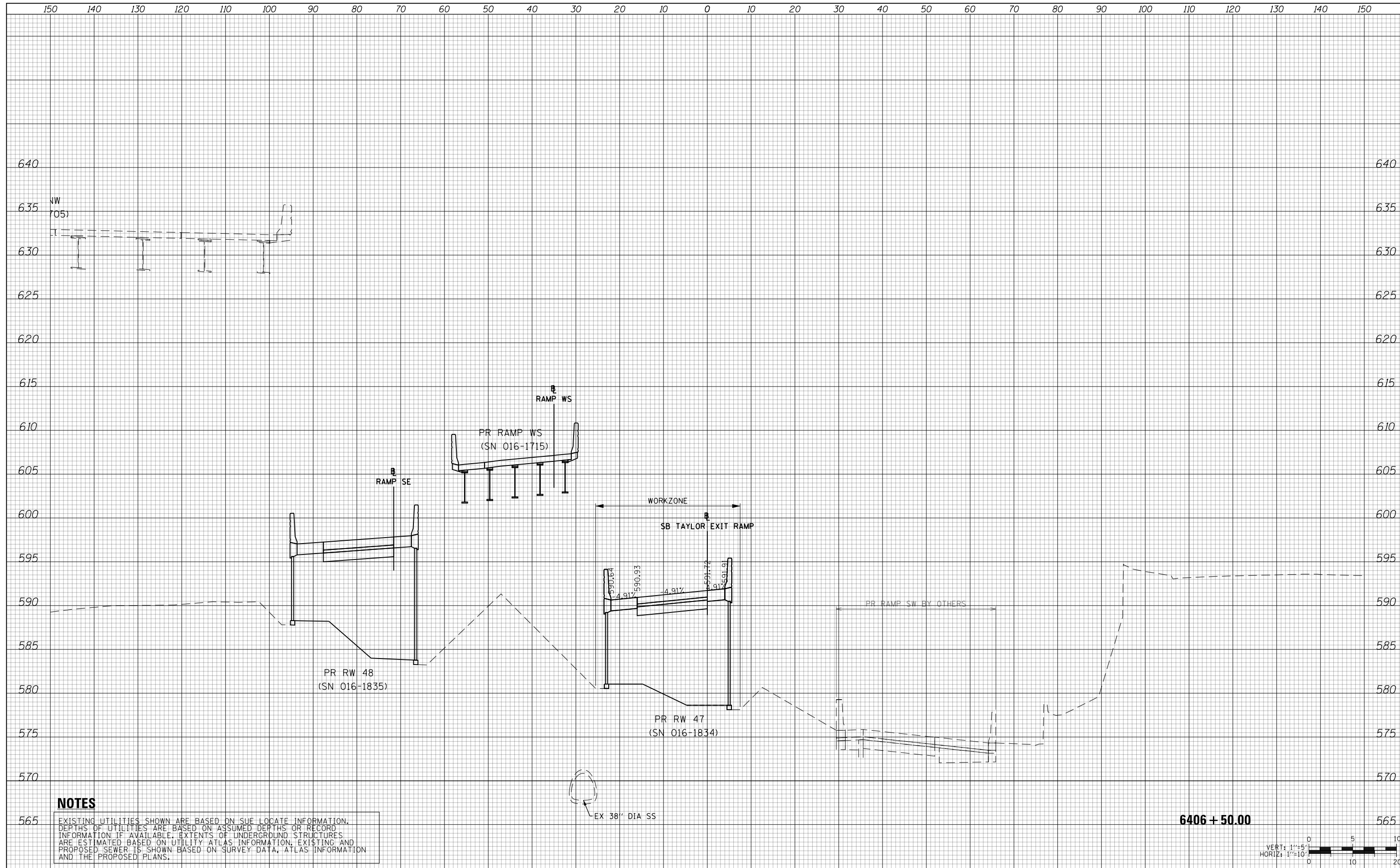
CROSS SECTIONS
SB TAYLOR EXIT RAMP - STAGE 3-5

SCALE: 10:H 5:V SHEET 7 OF 12 SHEETS STA. 6406+14.61 TO STA. 6406+14.61

F.A.I. RTE.	SECTION	COUNTY	TOTAL SHEETS	SHEET NO.
90/94/290	2014-013R&B-R	COOK	1972	1339
				CONTRACT NO. 60X93
ILLINOIS FED. AID PROJECT				

DATE	
BY	
SURVEYED	
PLOTTED	
TEMPLATE	
AREAS	
CHECKED	
FINAL SURVEY	
NOTE BOOK	
NO.	

DATE	
BY	
SURVEYED	
PLOTTED	
TEMPLATE	
AREAS	
CHECKED	
ORIGINAL SURVEY	
NOTE BOOK	
NO.	



NOTES

EXISTING UTILITIES SHOWN ARE BASED ON SUE LOCATE INFORMATION. DEPTHS OF UTILITIES ARE BASED ON ASSUMED DEPTHS OR RECORD INFORMATION IF AVAILABLE. EXTENTS OF UNDERGROUND STRUCTURES ARE ESTIMATED BASED ON UTILITY ATLAS INFORMATION, EXISTING AND PROPOSED SEWER IS SHOWN BASED ON SURVEY DATA, ATLAS INFORMATION AND THE PROPOSED PLANS.

6406 + 50.00



D160X93-SHT-XS-TAY-SX-Phase-3-5.dgn	DESIGNED - MSB	REVISED -
USER NAME = msbilliot	DRAWN - MSB	REVISED -
PLOT SCALE = 20.0000' / in.	CHECKED - MJL	REVISED -
PLOT DATE = 7/31/2018	DATE - 7/30/2018	REVISED -

STATE OF ILLINOIS
DEPARTMENT OF TRANSPORTATION

CROSS SECTIONS
SB TAYLOR EXIT RAMP - STAGE 3-5

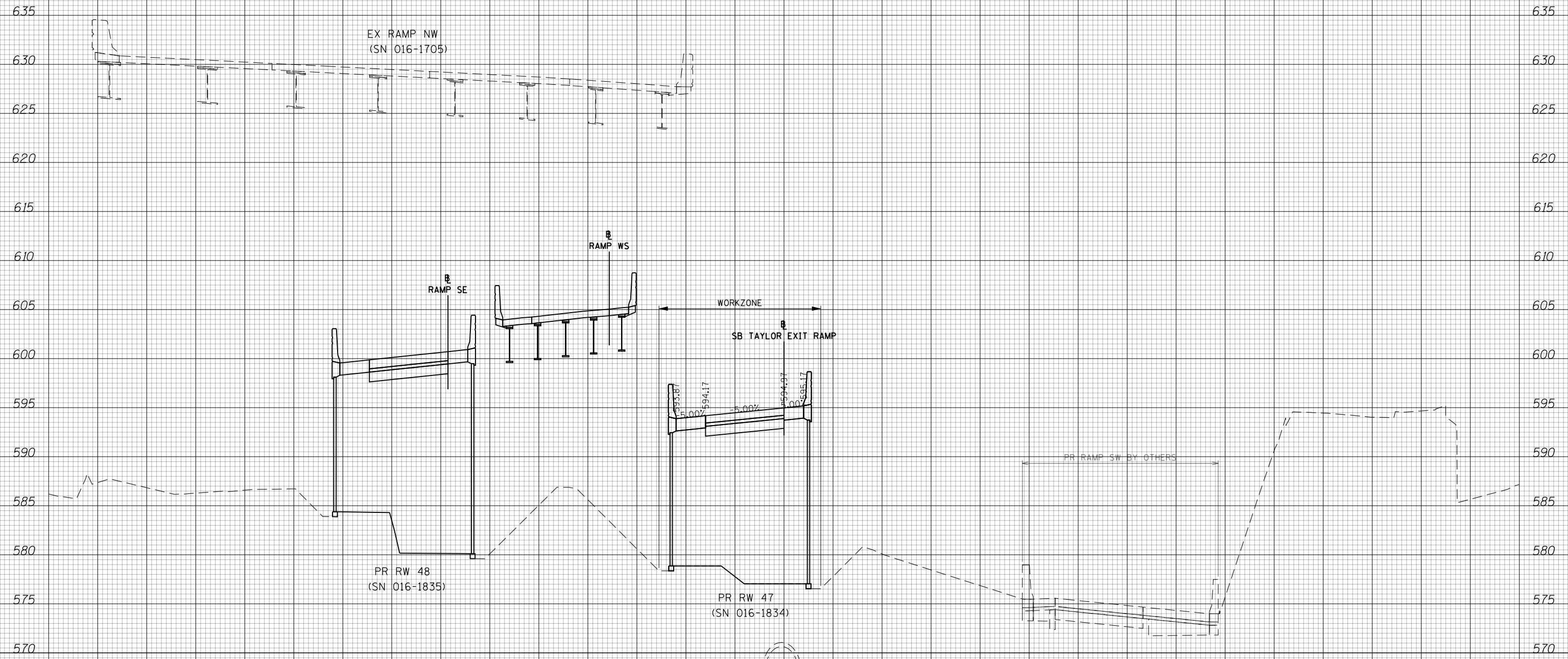
SCALE: 10'H 5'V SHEET 8 OF 12 SHEETS STA. 6406+50.00 TO STA. 6406+50.00

F.A.I. RTE.	SECTION	COUNTY	TOTAL SHEETS	SHEET NO.
90/94/290	2014-013R&B-R	COOK	1972	1340
CONTRACT NO. 60X93				
ILLINOIS FED. AID PROJECT				

150 140 130 120 110 100 90 80 70 60 50 40 30 20 10 0 10 20 30 40 50 60 70 80 90 100 110 120 130 140 150

DATE	
BY	
SURVEYED	
PLOTTED	
TEMPLATE	
AREAS	
CHECKED	
FINAL SURVEY NOTE BOOK NO.	

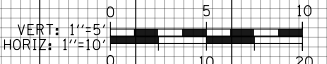
DATE	
BY	
SURVEYED	
PLOTTED	
TEMPLATE	
AREAS	
CHECKED	
ORIGINAL SURVEY NOTE BOOK NO.	



NOTES

EXISTING UTILITIES SHOWN ARE BASED ON SUE LOCATE INFORMATION. DEPTHS OF UTILITIES ARE BASED ON ASSUMED DEPTHS OR RECORD INFORMATION IF AVAILABLE. EXTENTS OF UNDERGROUND STRUCTURES ARE ESTIMATED BASED ON UTILITY ATLAS INFORMATION, EXISTING AND PROPOSED SEWER IS SHOWN BASED ON SURVEY DATA, ATLAS INFORMATION AND THE PROPOSED PLANS.

6407 + 00.00



D160X93-SHT-XS-TAY-SX-Phase-3-5.dgn	DESIGNED - MSB	REVISED -
USER NAME = msbilliot	DRAWN - MSB	REVISED -
PLOT SCALE = 20.0000' / in.	CHECKED - MJL	REVISED -
PLOT DATE = 7/31/2018	DATE - 7/30/2018	REVISED -

STATE OF ILLINOIS
DEPARTMENT OF TRANSPORTATION

CROSS SECTIONS
SB TAYLOR EXIT RAMP - STAGE 3-5

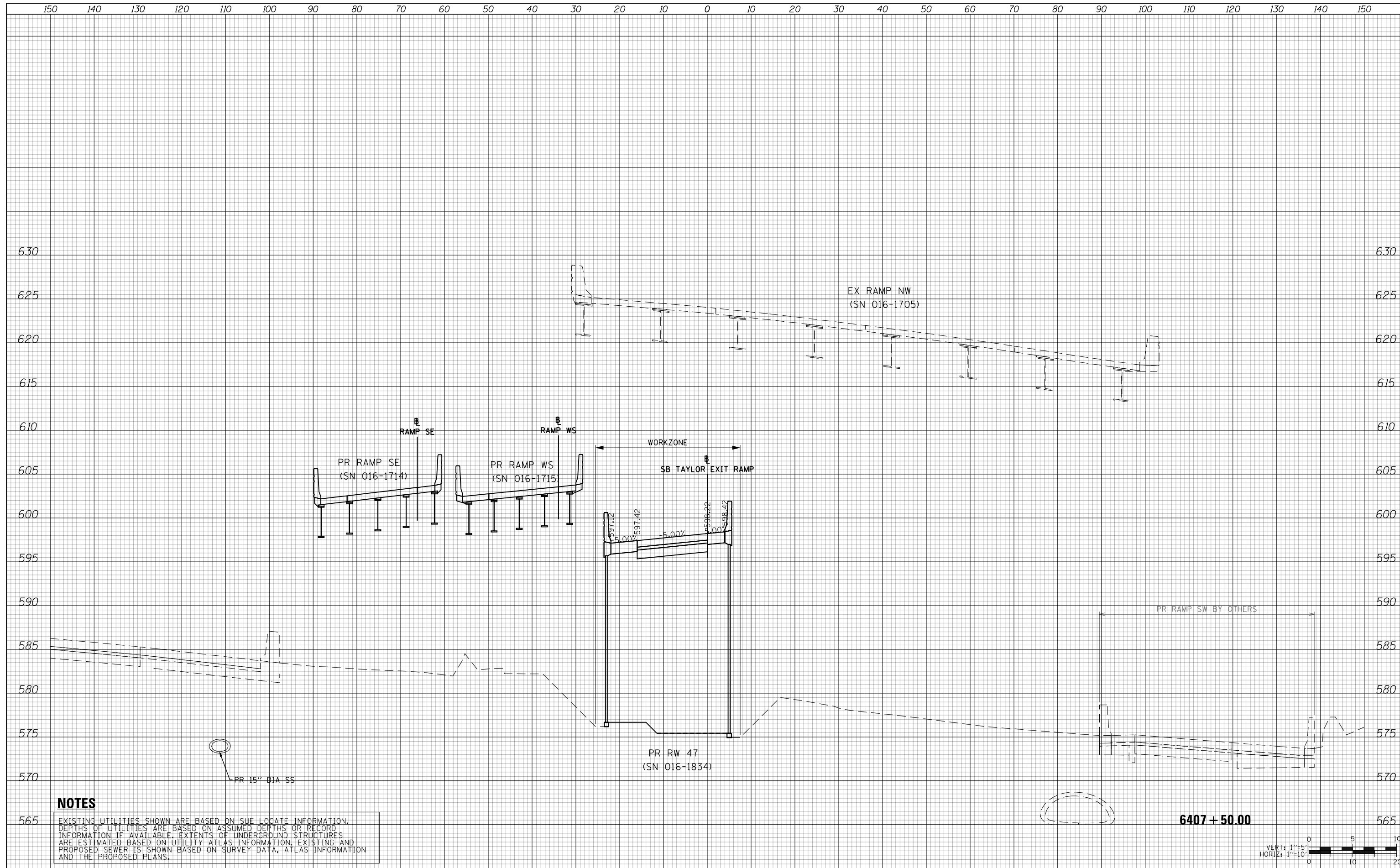
SCALE: 10'H 5"V SHEET 9 OF 12 SHEETS STA. 6407+00.00 TO STA. 6407+00.00

F.A.I. RTE.	SECTION	COUNTY	TOTAL SHEETS	SHEET NO.
90/94/290	2014-013R&B-R	COOK	1972	1341
			CONTRACT NO. 60X93	

ILLINOIS FED. AID PROJECT

DATE	
BY	
SURVEYED	
PLOTTED	
TEMPLATE	
AREAS	
CHECKED	
FINAL SURVEY	
NOTE BOOK	
NO.	

DATE	
BY	
SURVEYED	
PLOTTED	
TEMPLATE	
AREAS	
CHECKED	
ORIGINAL SURVEY	
NOTE BOOK	
NO.	



NOTES

EXISTING UTILITIES SHOWN ARE BASED ON SUE LOCATE INFORMATION. DEPTHS OF UTILITIES ARE BASED ON ASSUMED DEPTHS OR RECORD INFORMATION IF AVAILABLE. EXTENTS OF UNDERGROUND STRUCTURES ARE ESTIMATED BASED ON UTILITY ATLAS INFORMATION, EXISTING AND PROPOSED SEWER IS SHOWN BASED ON SURVEY DATA, ATLAS INFORMATION AND THE PROPOSED PLANS.



D160X93-SHT-XS-TAY-SX-Phase-3-5.dgn	DESIGNED - MSB	REVISED -
USER NAME = msbilliot	DRAWN - MSB	REVISED -
PLOT SCALE = 20.0000' / in.	CHECKED - MJL	REVISED -
PLOT DATE = 7/31/2018	DATE - 7/30/2018	REVISED -

**STATE OF ILLINOIS
DEPARTMENT OF TRANSPORTATION**

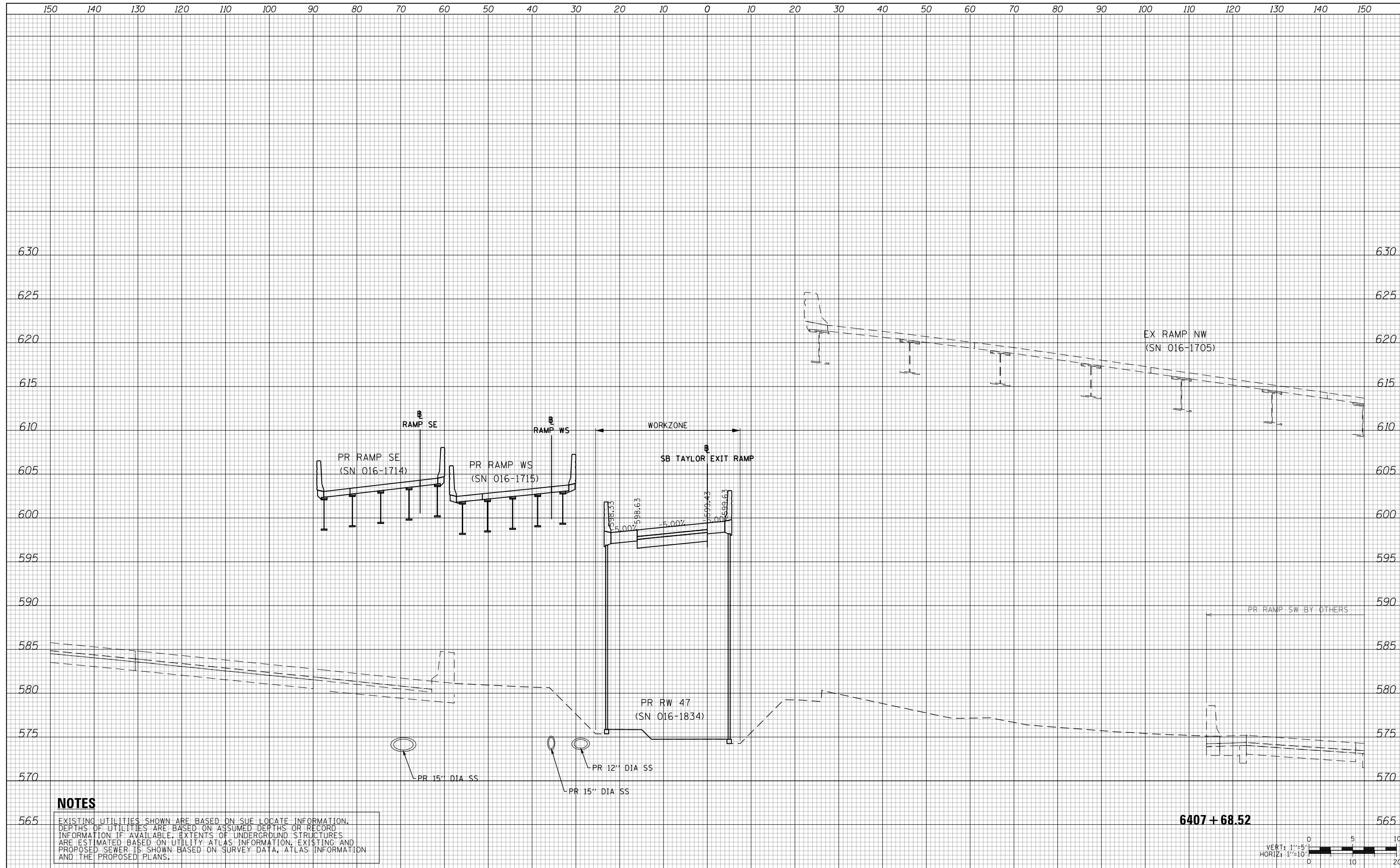
**CROSS SECTIONS
SB TAYLOR EXIT RAMP - STAGE 3-5**

SCALE: 10:H 5:V SHEET 10 OF 12 SHEETS STA. 6407+50.00 TO STA. 6407+50.00

F.A.I. RTE.	SECTION	COUNTY	TOTAL SHEETS	SHEET NO.
90/94/290	2014-013R&B-R	COOK	1972	1342
CONTRACT NO. 60X93				
ILLINOIS FED. AID PROJECT				

DATE	
BY	
FINAL SURVEY NO.	
SURVEYED PLOTTED TEMPLATE AREAS CHECKED	
NOTE BOOK NO.	

DATE	
BY	
ORIGINAL SURVEY NO.	
SURVEYED PLOTTED TEMPLATE AREAS CHECKED	
NOTE BOOK NO.	



NOTES

EXISTING UTILITIES SHOWN ARE BASED ON SUE LOCATE INFORMATION. DEPTHS OF UTILITIES ARE BASED ON ASSUMED DEPTHS OR RECORD INFORMATION IF AVAILABLE. EXTENTS OF UNDERGROUND STRUCTURES ARE ESTIMATED BASED ON UTILITY ATLAS INFORMATION, EXISTING AND PROPOSED SEWER IS SHOWN BASED ON SURVEY DATA, ATLAS INFORMATION AND THE PROPOSED PLANS.

6407 + 68.52



D160X93-SHT-XS-TAY-SX-Phase-3-5.dgn	DESIGNED - MSB	REVISED -
USER NAME = msbilliot	DRAWN - MSB	REVISED -
PLOT SCALE = 20.0000' / in.	CHECKED - MJL	REVISED -
PLOT DATE = 7/31/2018	DATE - 7/30/2018	REVISED -

STATE OF ILLINOIS
DEPARTMENT OF TRANSPORTATION

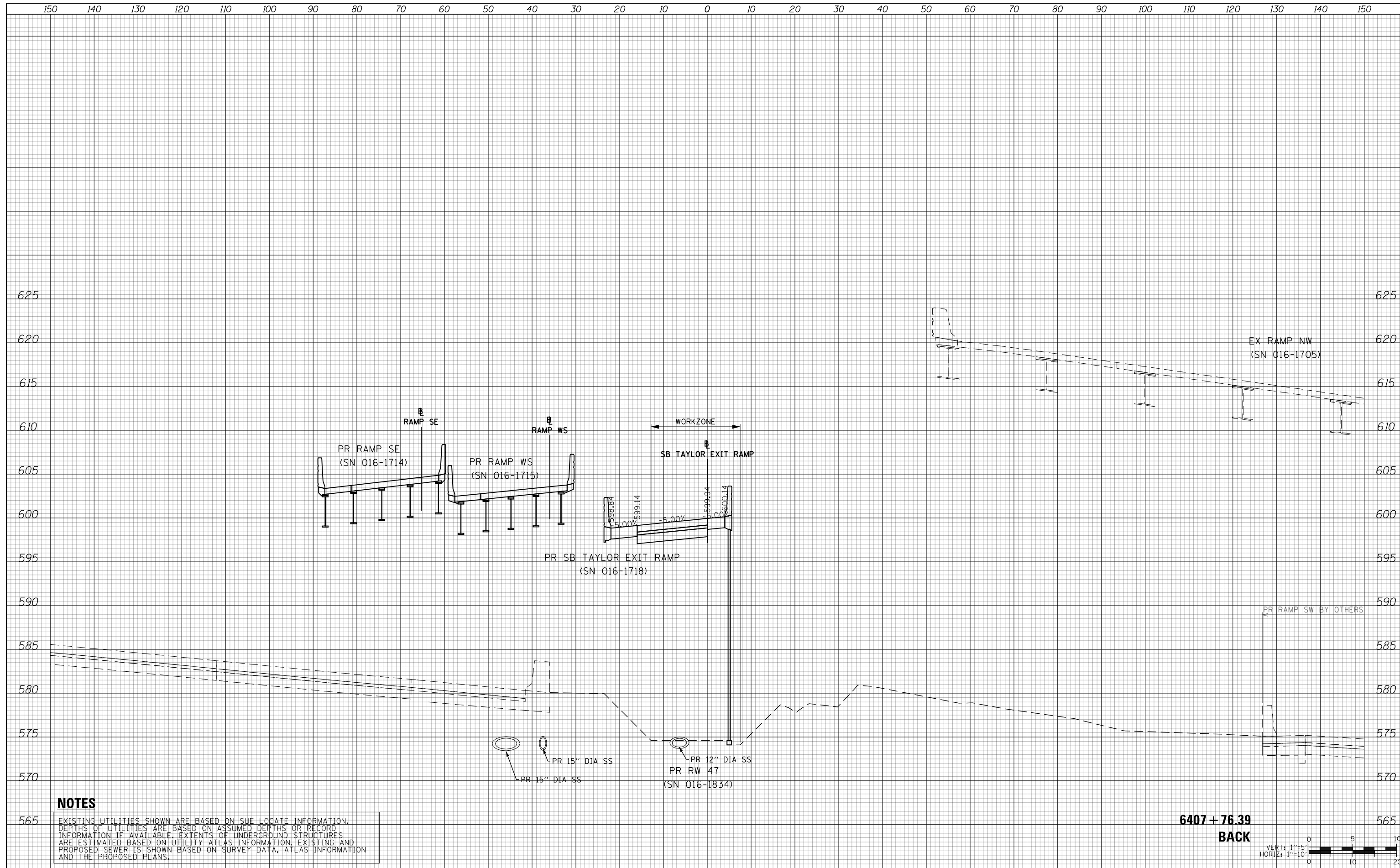
CROSS SECTIONS
SB TAYLOR EXIT RAMP - STAGE 3-5

SCALE: 10:H 5:V SHEET 11 OF 12 SHEETS STA. 6407+68.52 TO STA. 6407+68.52

F.A.I. RTE.	SECTION	COUNTY	TOTAL SHEETS	SHEET NO.
90/94/290	2014-013R&B-R	COOK	1972	1343
CONTRACT NO. 60X93				
ILLINOIS FED. AID PROJECT				

DATE	
BY	
FINAL SURVEY NO.	
SURVEYED PLOTTED AREAS CHECKED	
TEMPLATE	
NOTE BOOK	
AREAS CHECKED	

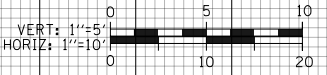
DATE	
BY	
ORIGINAL SURVEY NO.	
SURVEYED PLOTTED AREAS CHECKED	
TEMPLATE	
NOTE BOOK	
AREAS CHECKED	



NOTES

EXISTING UTILITIES SHOWN ARE BASED ON SUE LOCATE INFORMATION. DEPTHS OF UTILITIES ARE BASED ON ASSUMED DEPTHS OR RECORD INFORMATION IF AVAILABLE. EXTENTS OF UNDERGROUND STRUCTURES ARE ESTIMATED BASED ON UTILITY ATLAS INFORMATION, EXISTING AND PROPOSED SEWER IS SHOWN BASED ON SURVEY DATA, ATLAS INFORMATION AND THE PROPOSED PLANS.

6407 + 76.39
BACK



D160X93-SHT-XS-TAY-SX-Phase-3-5.dgn	DESIGNED - MSB	REVISED -
USER NAME = msbilliot	DRAWN - MSB	REVISED -
PLOT SCALE = 20.0000' / in.	CHECKED - MJL	REVISED -
PLOT DATE = 7/31/2018	DATE - 7/30/2018	REVISED -

STATE OF ILLINOIS
DEPARTMENT OF TRANSPORTATION

CROSS SECTIONS
SB TAYLOR EXIT RAMP - STAGE 3-5

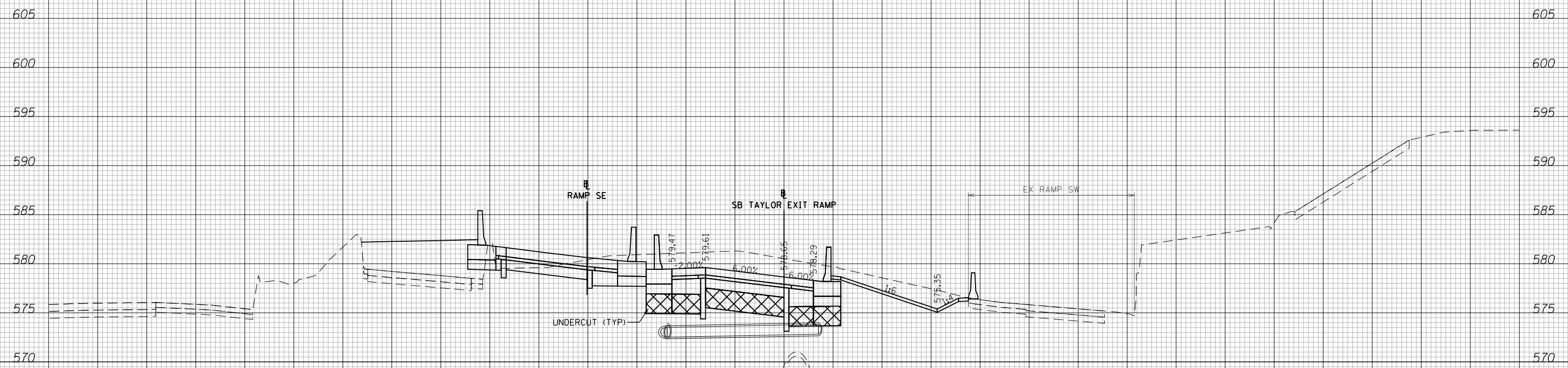
SCALE: 10:H 5:V SHEET 12 OF 12 SHEETS STA. 6407+76.39 TO STA. 6407+76.39

F.A.I. RTE.	SECTION	COUNTY	TOTAL SHEETS	SHEET NO.
90/94/290	2014-013R&B-R	COOK	1972	1344
CONTRACT NO. 60X93				
ILLINOIS FED. AID PROJECT				

150 140 130 120 110 100 90 80 70 60 50 40 30 20 10 0 10 20 30 40 50 60 70 80 90 100 110 120 130 140 150

DATE	
BY	
SURVEYED	
PLOTTED	
TEMPLATE	
AREAS	
CHECKED	
FINAL SURVEY	
NOTE BOOK	
NO.	

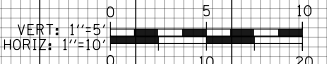
DATE	
BY	
SURVEYED	
PLOTTED	
TEMPLATE	
AREAS	
CHECKED	
ORIGINAL SURVEY	
NOTE BOOK	
NO.	



NOTES

EXISTING UTILITIES SHOWN ARE BASED ON SUE LOCATE INFORMATION. DEPTHS OF UTILITIES ARE BASED ON ASSUMED DEPTHS OR RECORD INFORMATION IF AVAILABLE. EXTENTS OF UNDERGROUND STRUCTURES ARE ESTIMATED BASED ON UTILITY ATLAS INFORMATION, EXISTING AND PROPOSED SEWER IS SHOWN BASED ON SURVEY DATA, ATLAS INFORMATION AND THE PROPOSED PLANS.

6404 + 00.00



D160X93-SHT-XS-TAY-SX-Phase-6.dgn	DESIGNED - MSB	REVISED -
USER NAME = msbilliot	DRAWN - MSB	REVISED -
PLOT SCALE = 20.0000' / in.	CHECKED - MJL	REVISED -
PLOT DATE = 7/31/2018	DATE - 7/30/2018	REVISED -

**STATE OF ILLINOIS
DEPARTMENT OF TRANSPORTATION**

**CROSS SECTIONS
SB TAYLOR EXIT RAMP - STAGE 6**

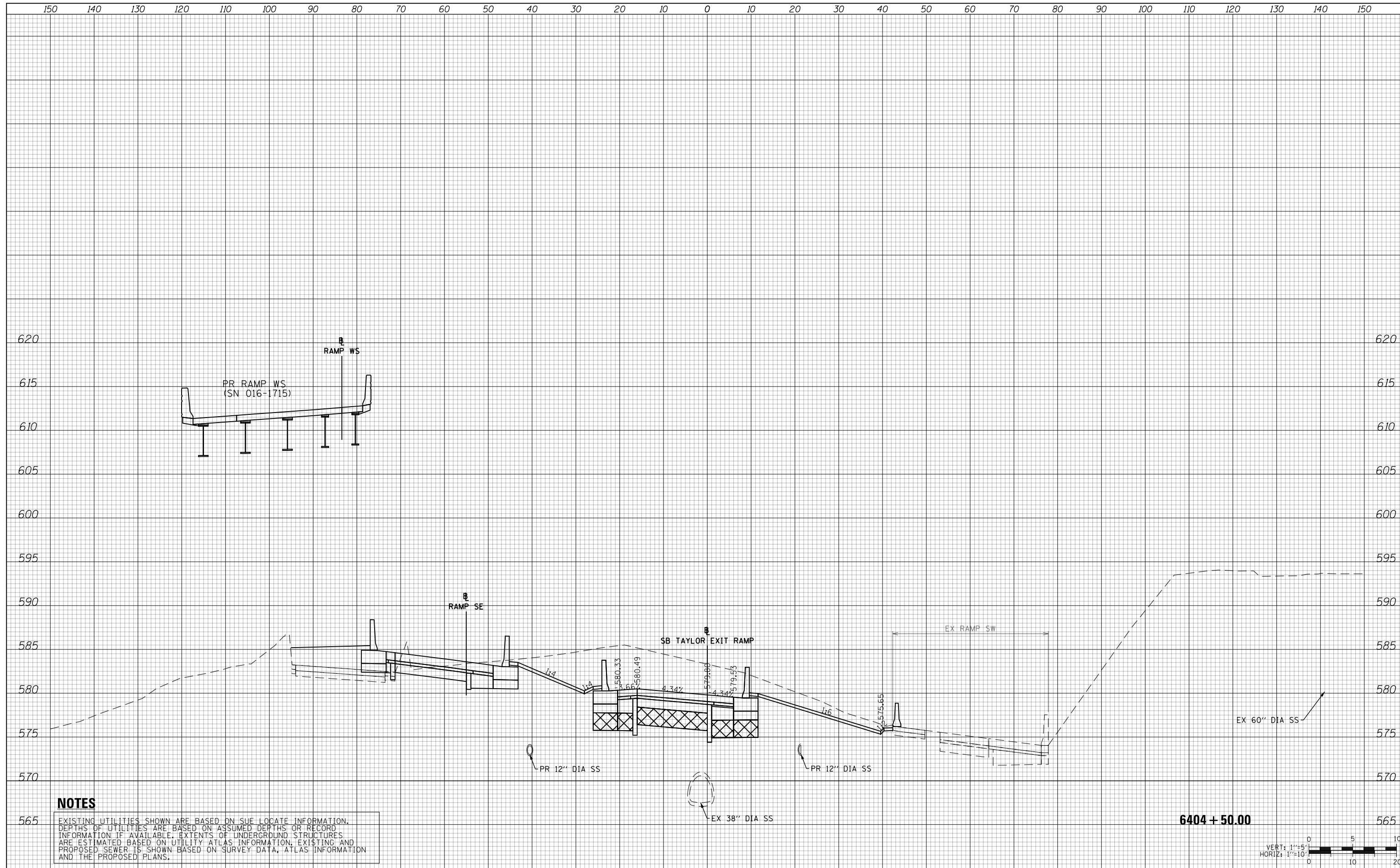
F.A.I. RTE.	SECTION	COUNTY	TOTAL SHEETS	SHEET NO.
90/94/290	2014-013R&B-R	COOK	1972	1345
				CONTRACT NO. 60X93

SCALE: 10:H 5:V SHEET 1 OF 12 SHEETS STA. 6404+00.00 TO STA. 6404+00.00

ILLINOIS FED. AID PROJECT

DATE	
BY	
SURVEYED	
PLOTTED	
TEMPLATE	
AREAS	
CHECKED	
FINAL SURVEY	
NOTE BOOK	
NO.	

DATE	
BY	
SURVEYED	
PLOTTED	
TEMPLATE	
AREAS	
CHECKED	
ORIGINAL SURVEY	
NOTE BOOK	
NO.	



NOTES

EXISTING UTILITIES SHOWN ARE BASED ON SUE LOCATE INFORMATION. DEPTHS OF UTILITIES ARE BASED ON ASSUMED DEPTHS OR RECORD INFORMATION IF AVAILABLE. EXTENTS OF UNDERGROUND STRUCTURES ARE ESTIMATED BASED ON UTILITY ATLAS INFORMATION, EXISTING AND PROPOSED SEWER IS SHOWN BASED ON SURVEY DATA, ATLAS INFORMATION AND THE PROPOSED PLANS.



D160X93-SHT-XS-TAY-SX-Phase-6.dgn	DESIGNED - MSB	REVISED -
USER NAME = msbilliot	DRAWN - MSB	REVISED -
PLOT SCALE = 20.0000' / in.	CHECKED - MJL	REVISED -
PLOT DATE = 7/31/2018	DATE - 7/30/2018	REVISED -

**STATE OF ILLINOIS
DEPARTMENT OF TRANSPORTATION**

CROSS SECTIONS			
SB TAYLOR EXIT RAMP - STAGE 6			
SCALE: 10:H 5:V	SHEET 2	OF 12 SHEETS	STA. 6404+50.00 TO STA. 6404+50.00

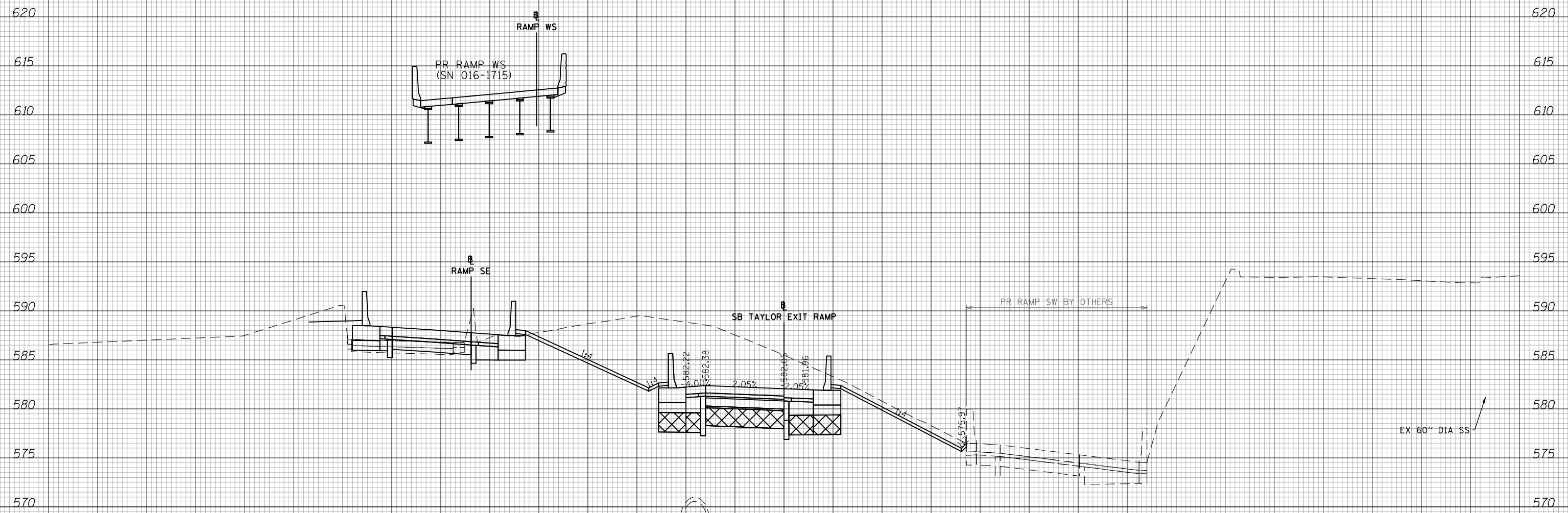
F.A.I. RTE.	SECTION	COUNTY	TOTAL SHEETS	SHEET NO.
90/94/290	2014-013R&B-R	COOK	1972	1346
CONTRACT NO. 60X93				
ILLINOIS FED. AID PROJECT				

6404 + 50.00

150 140 130 120 110 100 90 80 70 60 50 40 30 20 10 0 10 20 30 40 50 60 70 80 90 100 110 120 130 140 150

DATE	
BY	
FINAL SURVEY NO.	
SURVEYED PLOTTED TEMPLATE AREAS CHECKED	

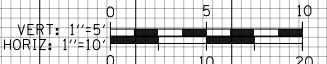
DATE	
BY	
ORIGINAL SURVEY NO.	
SURVEYED PLOTTED TEMPLATE AREAS CHECKED	



NOTES

EXISTING UTILITIES SHOWN ARE BASED ON SUE LOCATE INFORMATION. DEPTHS OF UTILITIES ARE BASED ON ASSUMED DEPTHS OR RECORD INFORMATION IF AVAILABLE. EXTENTS OF UNDERGROUND STRUCTURES ARE ESTIMATED BASED ON UTILITY ATLAS INFORMATION, EXISTING AND PROPOSED SEWER IS SHOWN BASED ON SURVEY DATA, ATLAS INFORMATION AND THE PROPOSED PLANS.

6405 + 00.00



D160X93-SHT-XS-TAY-SX-Phase-6.dgn	DESIGNED - MSB	REVISED -
USER NAME = msbilliot	DRAWN - MSB	REVISED -
PLOT SCALE = 20.0000' / in.	CHECKED - MJL	REVISED -
PLOT DATE = 7/31/2018	DATE - 7/30/2018	REVISED -

STATE OF ILLINOIS
DEPARTMENT OF TRANSPORTATION

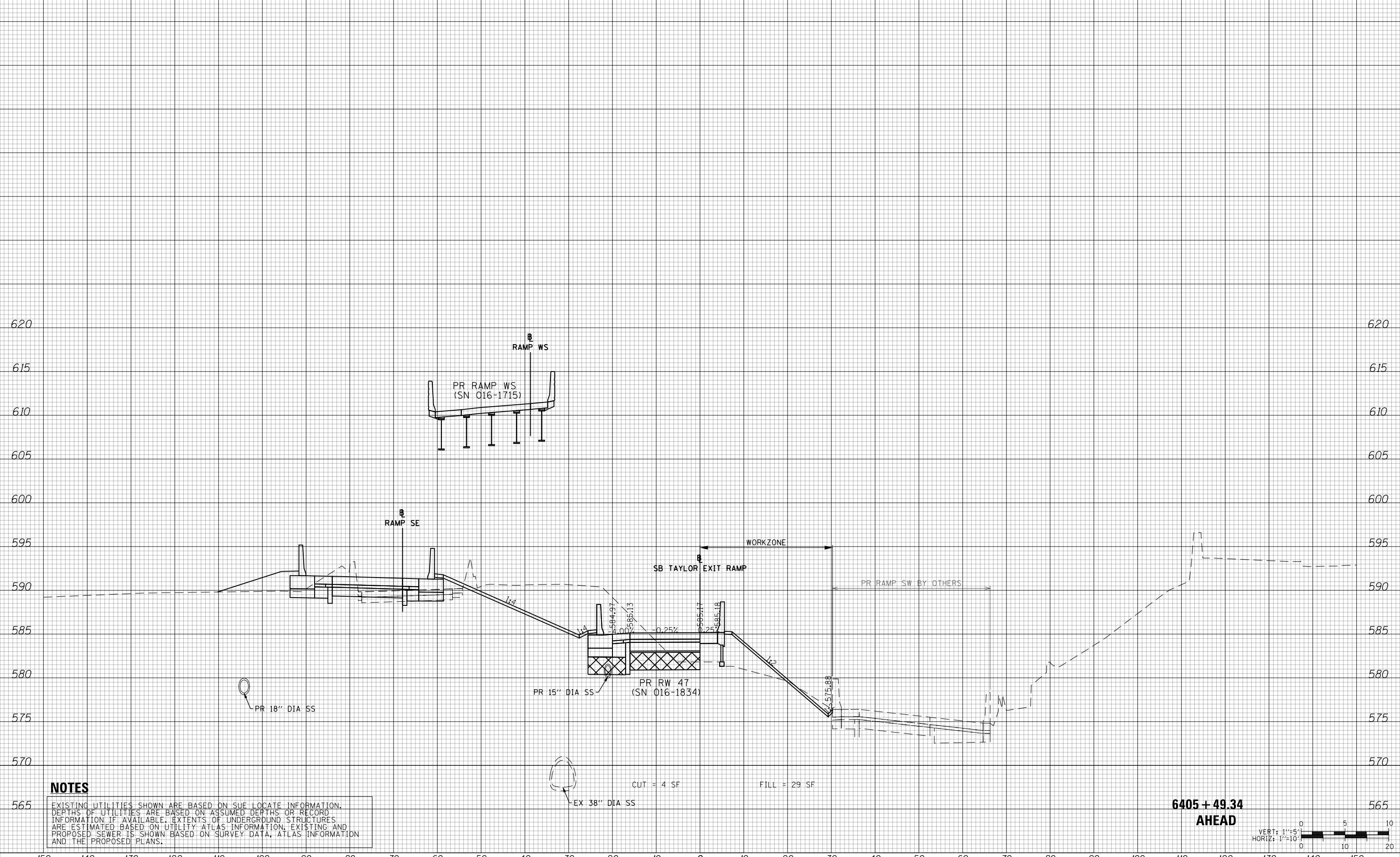
CROSS SECTIONS			
SB TAYLOR EXIT RAMP - STAGE 6			
SCALE: 10:H 5:V	SHEET 3	OF 12 SHEETS	STA. 6405+00.00 TO STA. 6405+00.00

F.A.I. RTE.	SECTION	COUNTY	TOTAL SHEETS	SHEET NO.
90/94/290	2014-013R&B-R	COOK	1972	1347
CONTRACT NO. 60X93			ILLINOIS FED. AID PROJECT	

150 140 130 120 110 100 90 80 70 60 50 40 30 20 10 0 10 20 30 40 50 60 70 80 90 100 110 120 130 140 150

DATE	
BY	
FINAL SURVEY NO.	
SURVEYED PLOTTED TEMPLATE AREAS CHECKED	
NOTE BOOK NO.	

DATE	
BY	
ORIGINAL SURVEY NO.	
SURVEYED PLOTTED TEMPLATE AREAS CHECKED	
NOTE BOOK NO.	



NOTES

EXISTING UTILITIES SHOWN ARE BASED ON SUE LOCATE INFORMATION. DEPTHS OF UTILITIES ARE BASED ON ASSUMED DEPTHS OR RECORD INFORMATION IF AVAILABLE. EXTENTS OF UNDERGROUND STRUCTURES ARE ESTIMATED BASED ON UTILITY ATLAS INFORMATION, EXISTING AND PROPOSED SEWER IS SHOWN BASED ON SURVEY DATA, ATLAS INFORMATION AND THE PROPOSED PLANS.

EX 38" DIA SS

CUT = 4 SF

FILL = 29 SF

6405 + 49.34
AHEAD



D160X93-SHT-XS-TAY-SX-Phase-6.dgn	DESIGNED - MSB	REVISED -
USER NAME = msbilliot	DRAWN - MSB	REVISED -
PLOT SCALE = 20.0000' / in.	CHECKED - MJL	REVISED -
PLOT DATE = 7/31/2018	DATE - 7/30/2018	REVISED -

STATE OF ILLINOIS
DEPARTMENT OF TRANSPORTATION

CROSS SECTIONS
SB TAYLOR EXIT RAMP - STAGE 6

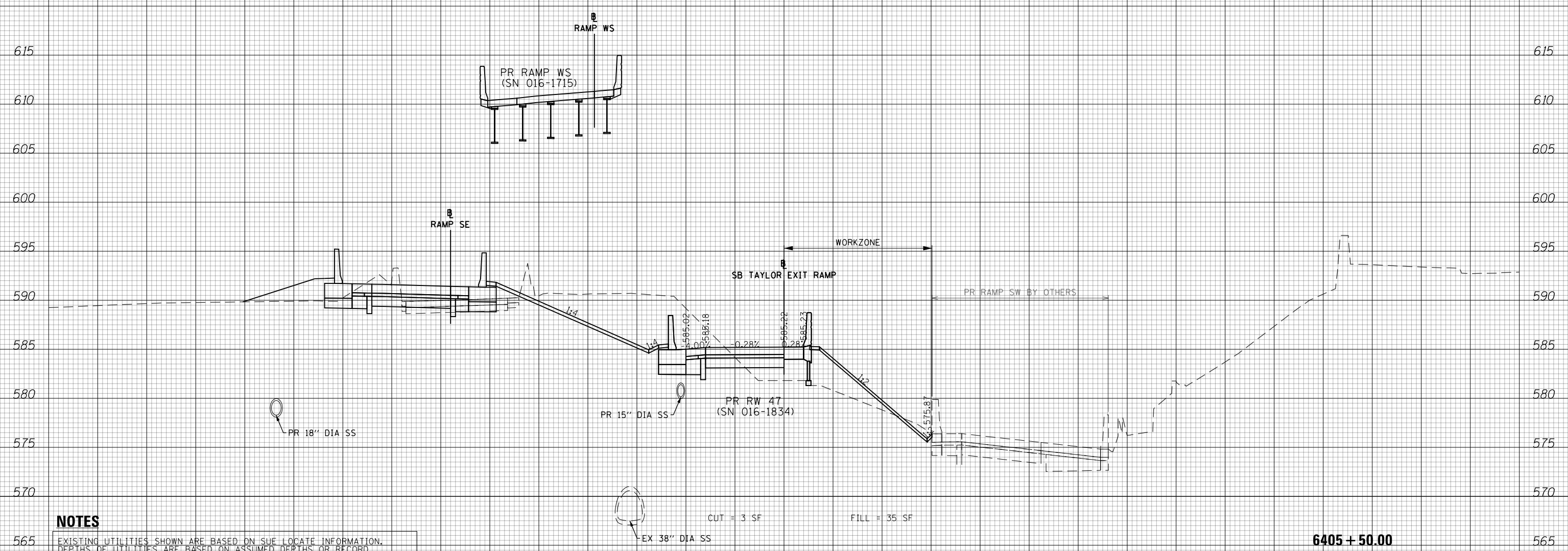
SCALE: 10'H 5"V SHEET 4 OF 12 SHEETS STA. 6405+49.34 TO STA. 6405+49.34

F.A.I. RTE.	SECTION	COUNTY	TOTAL SHEETS	SHEET NO.
90/94/290	2014-013R&B-R	COOK	1972	1348
CONTRACT NO. 60X93			ILLINOIS FED. AID PROJECT	

150 140 130 120 110 100 90 80 70 60 50 40 30 20 10 0 10 20 30 40 50 60 70 80 90 100 110 120 130 140 150

DATE	
BY	
SURVEYED	
PLOTTED	
TEMPLATE	
AREAS	
CHECKED	
FINAL SURVEY NOTE BOOK NO.	

DATE	
BY	
SURVEYED	
PLOTTED	
TEMPLATE	
AREAS	
CHECKED	
ORIGINAL SURVEY NOTE BOOK NO.	



NOTES

EXISTING UTILITIES SHOWN ARE BASED ON SUE LOCATE INFORMATION. DEPTHS OF UTILITIES ARE BASED ON ASSUMED DEPTHS OR RECORD INFORMATION IF AVAILABLE. EXTENTS OF UNDERGROUND STRUCTURES ARE ESTIMATED BASED ON UTILITY ATLAS INFORMATION, EXISTING AND PROPOSED SEWER IS SHOWN BASED ON SURVEY DATA, ATLAS INFORMATION AND THE PROPOSED PLANS.



CUT = 3 SF FILL = 35 SF

6405 + 50.00



D160X93-SHT-XS-TAY-SX-Phase-6.dgn	DESIGNED - MSB	REVISED -
USER NAME = msbilliot	DRAWN - MSB	REVISED -
PLOT SCALE = 20.0000' / in.	CHECKED - MJL	REVISED -
PLOT DATE = 7/31/2018	DATE - 7/30/2018	REVISED -

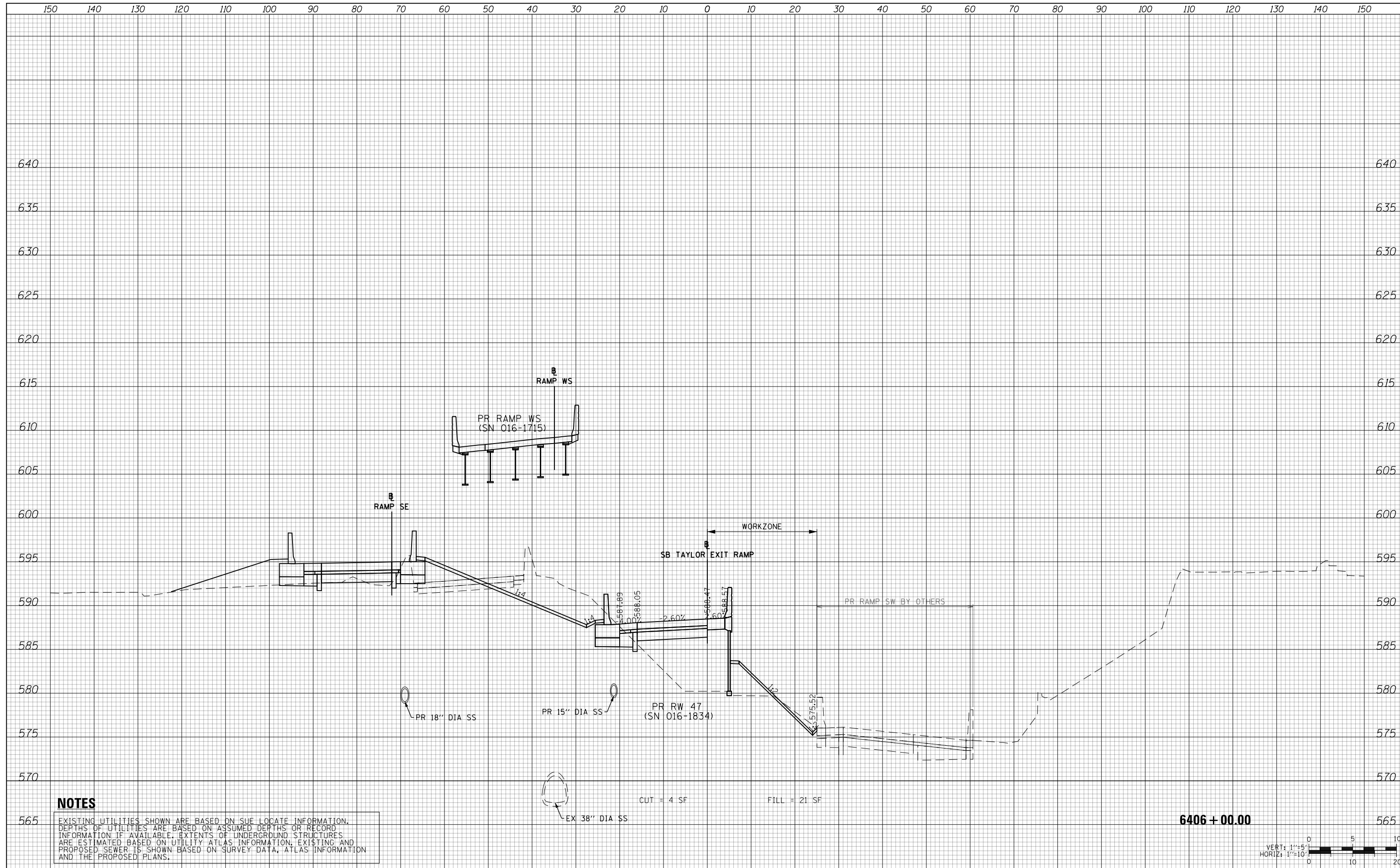
**STATE OF ILLINOIS
DEPARTMENT OF TRANSPORTATION**

CROSS SECTIONS			
SB TAYLOR EXIT RAMP - STAGE 6			
SCALE: 10'H 5'V	SHEET 5 OF 12 SHEETS	STA. 6405+50.00 TO STA. 6405+50.00	

F.A.I. RTE.	SECTION	COUNTY	TOTAL SHEETS	SHEET NO.
90/94/290	2014-013R&B-R	COOK	1972	1349
CONTRACT NO. 60X93				
ILLINOIS FED. AID PROJECT				

DATE	
BY	
SURVEYED	
PLOTTED	
TEMPLATE	
AREAS	
CHECKED	
FINAL SURVEY	
NOTE BOOK	
NO.	

DATE	
BY	
SURVEYED	
PLOTTED	
TEMPLATE	
AREAS	
CHECKED	
ORIGINAL SURVEY	
NOTE BOOK	
NO.	



NOTES

EXISTING UTILITIES SHOWN ARE BASED ON SUE LOCATE INFORMATION. DEPTHS OF UTILITIES ARE BASED ON ASSUMED DEPTHS OR RECORD INFORMATION IF AVAILABLE. EXTENTS OF UNDERGROUND STRUCTURES ARE ESTIMATED BASED ON UTILITY ATLAS INFORMATION, EXISTING AND PROPOSED SEWER IS SHOWN BASED ON SURVEY DATA, ATLAS INFORMATION AND THE PROPOSED PLANS.

CUT = 4 SF FILL = 21 SF

6406 + 00.00



D160X93-SHT-XS-TAY-SX-Phase-6.dgn	DESIGNED - MSB	REVISED -
USER NAME = msbilliot	DRAWN - MSB	REVISED -
PLOT SCALE = 20.0000' / in.	CHECKED - MJL	REVISED -
PLOT DATE = 7/31/2018	DATE - 7/30/2018	REVISED -

**STATE OF ILLINOIS
DEPARTMENT OF TRANSPORTATION**

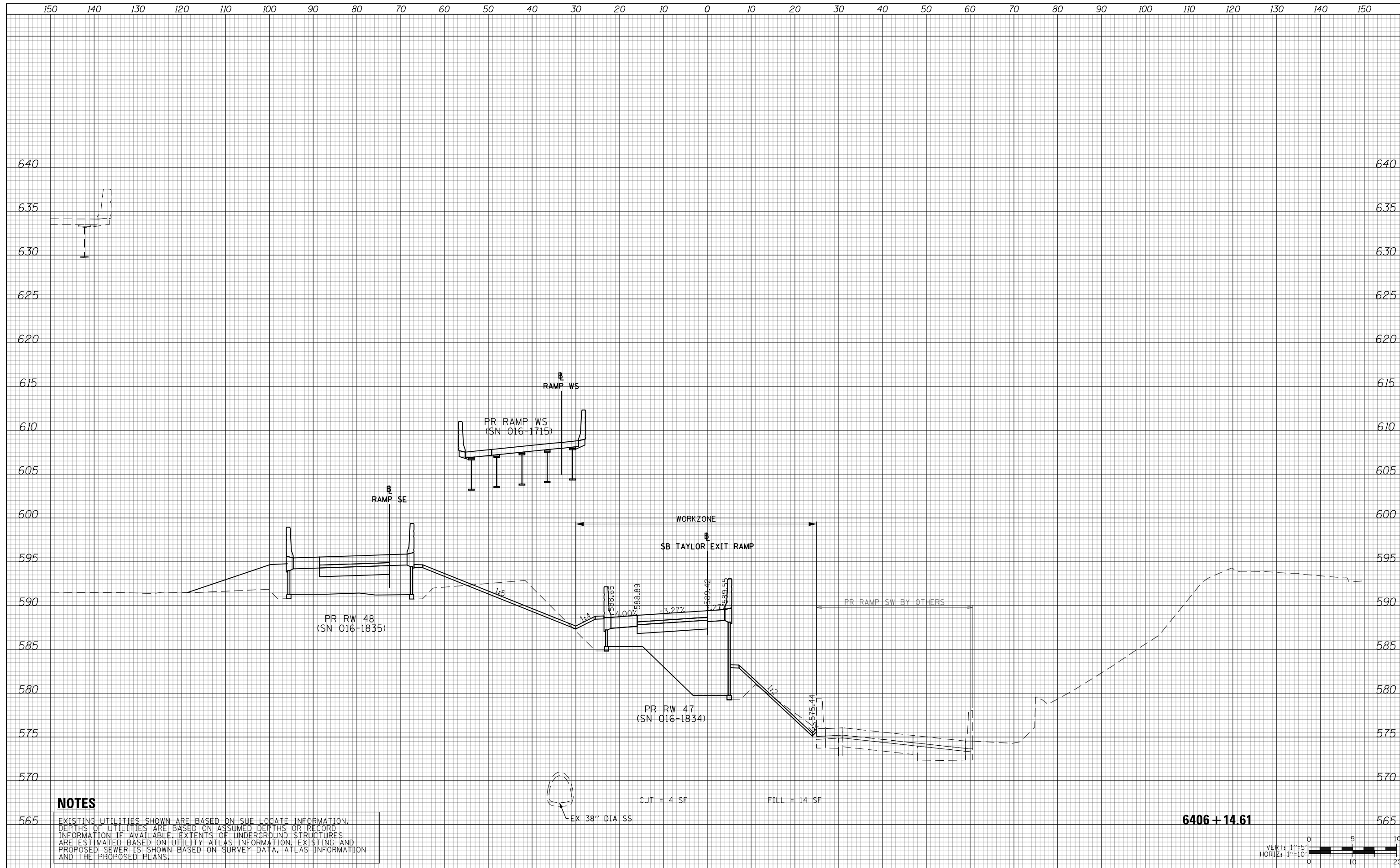
**CROSS SECTIONS
SB TAYLOR EXIT RAMP - STAGE 6**

SCALE: 10'H 5"V SHEET 6 OF 12 SHEETS STA. 6406+00.00 TO STA. 6406+00.00

F.A.I. RTE.	SECTION	COUNTY	TOTAL SHEETS	SHEET NO.
90/94/290	2014-013R&B-R	COOK	1972	1350
				CONTRACT NO. 60X93
ILLINOIS FED. AID PROJECT				

DATE	
BY	
SURVEYED	
PLOTTED	
TEMPLATE	
AREAS	
CHECKED	
FINAL SURVEY	
NOTE BOOK	
NO.	

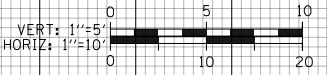
DATE	
BY	
SURVEYED	
PLOTTED	
TEMPLATE	
AREAS	
CHECKED	
ORIGINAL SURVEY	
NOTE BOOK	
NO.	



NOTES

EXISTING UTILITIES SHOWN ARE BASED ON SUE LOCATE INFORMATION. DEPTHS OF UTILITIES ARE BASED ON ASSUMED DEPTHS OR RECORD INFORMATION IF AVAILABLE. EXTENTS OF UNDERGROUND STRUCTURES ARE ESTIMATED BASED ON UTILITY ATLAS INFORMATION, EXISTING AND PROPOSED SEWER IS SHOWN BASED ON SURVEY DATA, ATLAS INFORMATION AND THE PROPOSED PLANS.

6406 + 14.61



D160X93-SHT-XS-TAY-SX-Phase-6.dgn	DESIGNED - MSB	REVISED -
USER NAME = msbilliot	DRAWN - MSB	REVISED -
PLOT SCALE = 20.0000' / in.	CHECKED - MJL	REVISED -
PLOT DATE = 7/31/2018	DATE - 7/30/2018	REVISED -

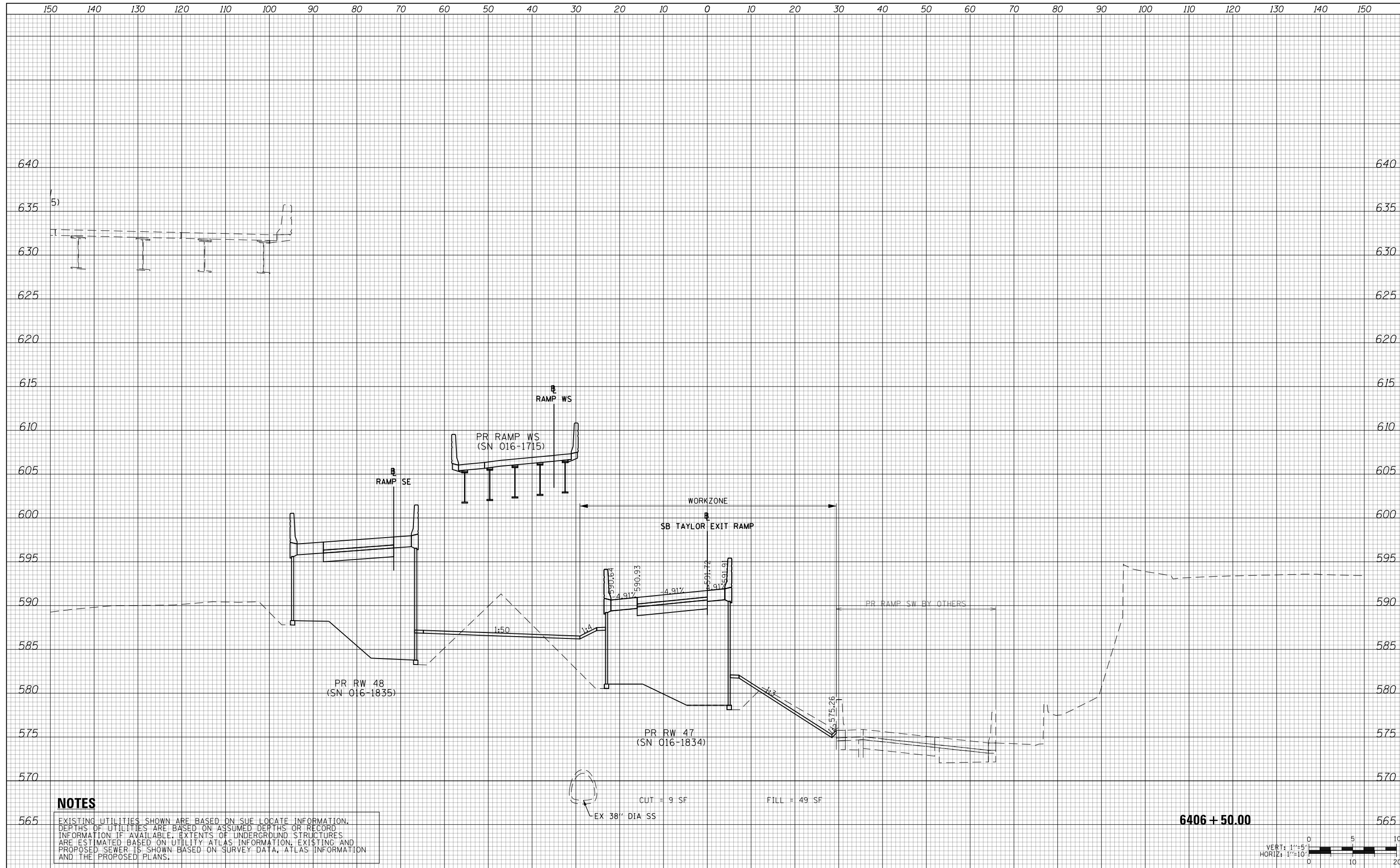
**STATE OF ILLINOIS
DEPARTMENT OF TRANSPORTATION**

CROSS SECTIONS			
SB TAYLOR EXIT RAMP - STAGE 6			
SCALE: 10'H 5'V	SHEET 7	OF 12 SHEETS	STA. 6406+14.61 TO STA. 6406+14.61

F.A.I. RTE.	SECTION	COUNTY	TOTAL SHEETS	SHEET NO.
90/94/290	2014-013R&B-R	COOK	1972	1351
				CONTRACT NO. 60X93
ILLINOIS FED. AID PROJECT				

DATE	
BY	
SURVEYED	
PLOTTED	
TEMPLATE	
AREAS	
CHECKED	
FINAL SURVEY	
NOTE BOOK	
NO.	

DATE	
BY	
SURVEYED	
PLOTTED	
TEMPLATE	
AREAS	
CHECKED	
ORIGINAL SURVEY	
NOTE BOOK	
NO.	



NOTES

EXISTING UTILITIES SHOWN ARE BASED ON SUE LOCATE INFORMATION. DEPTHS OF UTILITIES ARE BASED ON ASSUMED DEPTHS OR RECORD INFORMATION IF AVAILABLE. EXTENTS OF UNDERGROUND STRUCTURES ARE ESTIMATED BASED ON UTILITY ATLAS INFORMATION, EXISTING AND PROPOSED SEWER IS SHOWN BASED ON SURVEY DATA, ATLAS INFORMATION AND THE PROPOSED PLANS.

EX 38" DIA SS

CUT = 9 SF FILL = 49 SF

6406 + 50.00



D160X93-SHT-XS-TAY-SX-Phase-6.dgn	DESIGNED - MSB	REVISED -
USER NAME = msbilliot	DRAWN - MSB	REVISED -
PLOT SCALE = 20.0000' / in.	CHECKED - MJL	REVISED -
PLOT DATE = 7/31/2018	DATE - 7/30/2018	REVISED -

**STATE OF ILLINOIS
DEPARTMENT OF TRANSPORTATION**

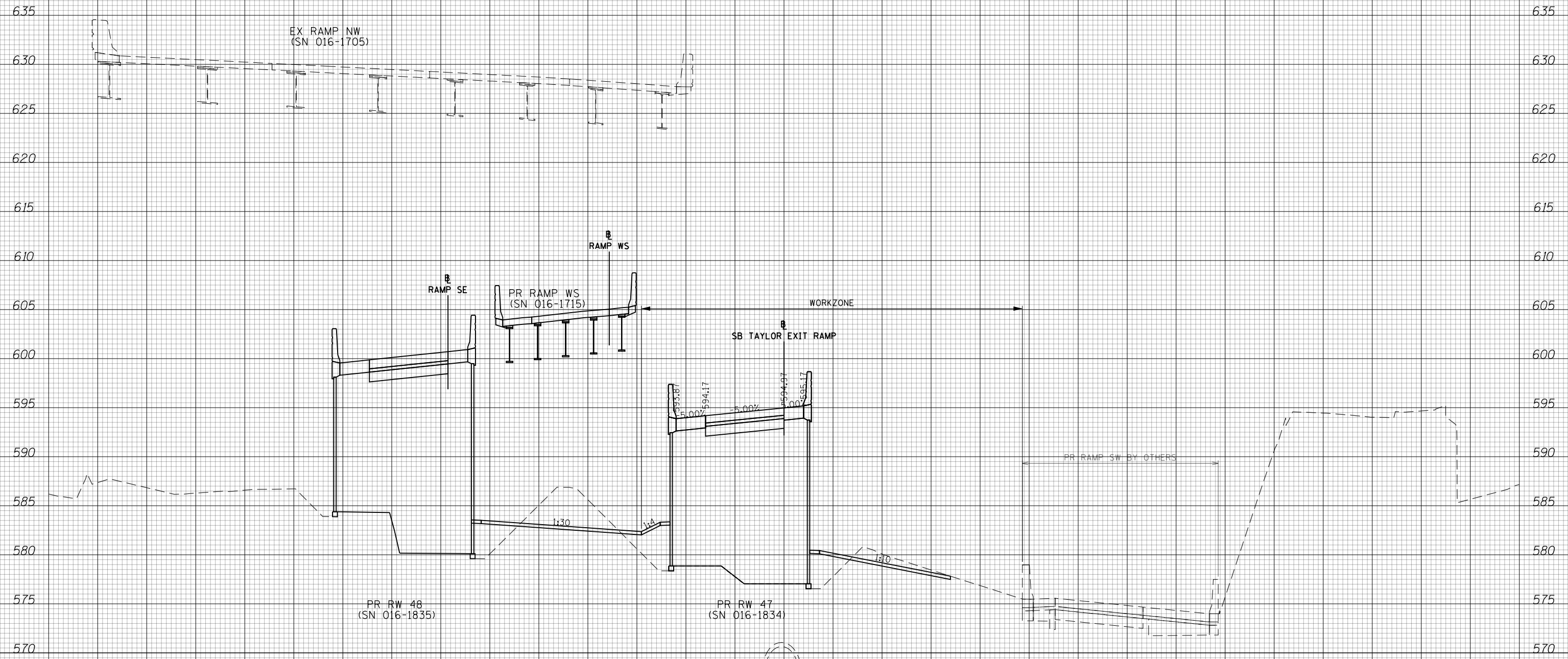
CROSS SECTIONS			
SB TAYLOR EXIT RAMP - STAGE 6			
SCALE: 10'H 5'V	SHEET 8	OF 12 SHEETS	STA. 6406+50.00 TO STA. 6406+50.00

F.A.I. RTE.	SECTION	COUNTY	TOTAL SHEETS	SHEET NO.
90/94/290	2014-013R&B-R	COOK	1972	1352
				CONTRACT NO. 60X93
ILLINOIS FED. AID PROJECT				

150 140 130 120 110 100 90 80 70 60 50 40 30 20 10 0 10 20 30 40 50 60 70 80 90 100 110 120 130 140 150

DATE	
BY	
SURVEYED	
PLOTTED	
TEMPLATE	
AREAS	
CHECKED	
FINAL SURVEY	
NOTE BOOK	
NO.	

DATE	
BY	
SURVEYED	
PLOTTED	
TEMPLATE	
AREAS	
CHECKED	
ORIGINAL SURVEY	
NOTE BOOK	
NO.	

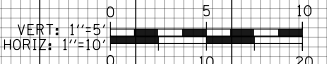


NOTES

EXISTING UTILITIES SHOWN ARE BASED ON SUE LOCATE INFORMATION. DEPTHS OF UTILITIES ARE BASED ON ASSUMED DEPTHS OR RECORD INFORMATION IF AVAILABLE. EXTENTS OF UNDERGROUND STRUCTURES ARE ESTIMATED BASED ON UTILITY ATLAS INFORMATION, EXISTING AND PROPOSED SEWER IS SHOWN BASED ON SURVEY DATA, ATLAS INFORMATION AND THE PROPOSED PLANS.

CUT = 12 SF
 FILL = 40 SF
 EX 38" DIA SS

6407 + 00.00



D160X93-SHT-XS-TAY-SX-Phase-6.dgn	DESIGNED - MSB	REVISED -
USER NAME = msbilliot	DRAWN - MSB	REVISED -
PLOT SCALE = 20.0000' / in.	CHECKED - MJL	REVISED -
PLOT DATE = 7/31/2018	DATE - 7/30/2018	REVISED -

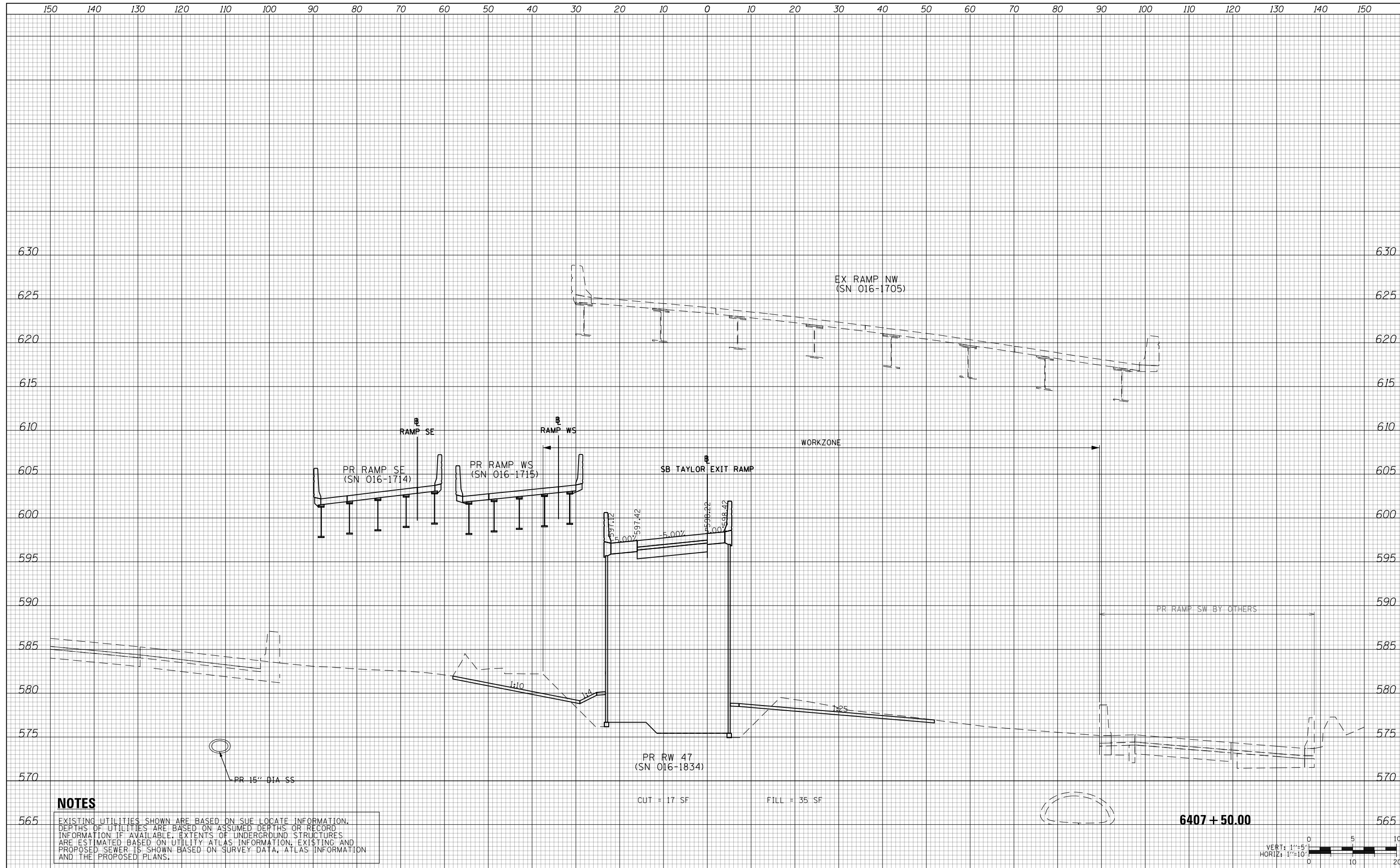
**STATE OF ILLINOIS
 DEPARTMENT OF TRANSPORTATION**

CROSS SECTIONS			
SB TAYLOR EXIT RAMP - STAGE 6			
SCALE: 10'H 5'V	SHEET 9	OF 12 SHEETS	STA. 6407+00.00 TO STA. 6407+00.00

F.A.I. RTE.	SECTION	COUNTY	TOTAL SHEETS	SHEET NO.
90/94/290	2014-013R&B-R	COOK	1972	1353
CONTRACT NO. 60X93				
ILLINOIS FED. AID PROJECT				

DATE	
BY	
SURVEYED	
PLOTTED	
TEMPLATE	
AREAS	
CHECKED	
FINAL SURVEY	
NOTE BOOK	
NO.	

DATE	
BY	
SURVEYED	
PLOTTED	
TEMPLATE	
AREAS	
CHECKED	
ORIGINAL SURVEY	
NOTE BOOK	
NO.	



NOTES

EXISTING UTILITIES SHOWN ARE BASED ON SUE LOCATE INFORMATION. DEPTHS OF UTILITIES ARE BASED ON ASSUMED DEPTHS OR RECORD INFORMATION IF AVAILABLE. EXTENTS OF UNDERGROUND STRUCTURES ARE ESTIMATED BASED ON UTILITY ATLAS INFORMATION, EXISTING AND PROPOSED SEWER IS SHOWN BASED ON SURVEY DATA, ATLAS INFORMATION AND THE PROPOSED PLANS.



D160X93-SHT-XS-TAY-SX-Phase-6.dgn	DESIGNED - MSB	REVISED -
USER NAME = msbilliot	DRAWN - MSB	REVISED -
PLOT SCALE = 20.0000' / in.	CHECKED - MJL	REVISED -
PLOT DATE = 7/31/2018	DATE - 7/30/2018	REVISED -


**STATE OF ILLINOIS
DEPARTMENT OF TRANSPORTATION**

CROSS SECTIONS			
SB TAYLOR EXIT RAMP - STAGE 6			
SCALE: 10:H 5:V	SHEET 10	OF 12 SHEETS	STA. 6407+50.00 TO STA. 6407+50.00

F.A.I. RTE.	SECTION	COUNTY	TOTAL SHEETS	SHEET NO.
90/94/290	2014-013R&B-R	COOK	1972	1354
				CONTRACT NO. 60X93
ILLINOIS FED. AID PROJECT				

DATE	
BY	
FINAL SURVEY NO.	
SURVEY PLOTTED	
TEMPLATE AREAS CHECKED	
NOTE BOOK AREAS CHECKED	

DATE	
BY	
ORIGINAL SURVEY NO.	
SURVEY PLOTTED	
TEMPLATE AREAS CHECKED	
NOTE BOOK AREAS CHECKED	



NOTES

EXISTING UTILITIES SHOWN ARE BASED ON SUE LOCATE INFORMATION. DEPTHS OF UTILITIES ARE BASED ON ASSUMED DEPTHS OR RECORD INFORMATION IF AVAILABLE. EXTENTS OF UNDERGROUND STRUCTURES ARE ESTIMATED BASED ON UTILITY ATLAS INFORMATION, EXISTING AND PROPOSED SEWER IS SHOWN BASED ON SURVEY DATA, ATLAS INFORMATION AND THE PROPOSED PLANS.



D160X93-SHT-XS-TAY-SX-Phase-6.dgn	DESIGNED - MSB	REVISED -
USER NAME = msbilliot	DRAWN - MSB	REVISED -
PLOT SCALE = 20.0000' / in.	CHECKED - MJL	REVISED -
PLOT DATE = 7/31/2018	DATE - 7/30/2018	REVISED -

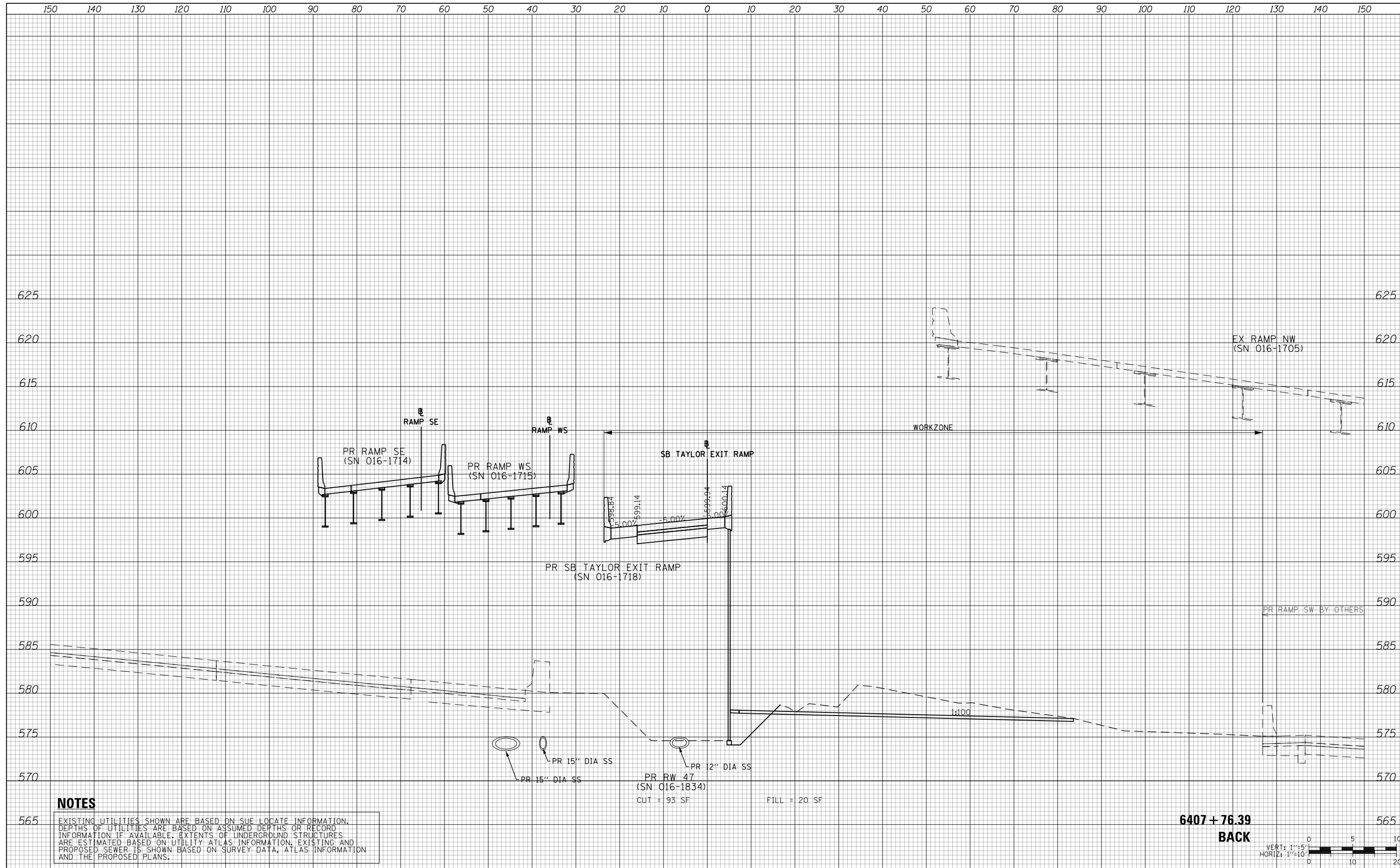
**STATE OF ILLINOIS
DEPARTMENT OF TRANSPORTATION**

CROSS SECTIONS			
SB TAYLOR EXIT RAMP - STAGE 6			
SCALE: 10:H 5:V	SHEET 11 OF 12 SHEETS	STA. 6407+68.52 TO STA. 6407+68.52	

F.A.I. RTE.	SECTION	COUNTY	TOTAL SHEETS	SHEET NO.
90/94/290	2014-013R&B-R	COOK	1972	1355
				CONTRACT NO. 60X93
ILLINOIS FED. AID PROJECT				

DATE	
BY	
SURVEYED	
PLOTTED	
TEMPLATE	
AREAS	
CHECKED	
FINAL SURVEY	
NOTE BOOK	
NO.	

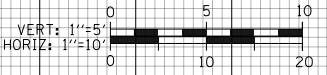
DATE	
BY	
SURVEYED	
PLOTTED	
TEMPLATE	
AREAS	
CHECKED	
ORIGINAL SURVEY	
NOTE BOOK	
NO.	



NOTES

EXISTING UTILITIES SHOWN ARE BASED ON SUE LOCATE INFORMATION. DEPTHS OF UTILITIES ARE BASED ON ASSUMED DEPTHS OR RECORD INFORMATION IF AVAILABLE. EXTENTS OF UNDERGROUND STRUCTURES ARE ESTIMATED BASED ON UTILITY ATLAS INFORMATION, EXISTING AND PROPOSED SEWER IS SHOWN BASED ON SURVEY DATA, ATLAS INFORMATION AND THE PROPOSED PLANS.

6407 + 76.39
BACK



D160X93-SHT-XS-TAY-SX-Phase-6.dgn	DESIGNED - MSB	REVISED -
USER NAME = msbilliot	DRAWN - MSB	REVISED -
PLOT SCALE = 20.0000' / in.	CHECKED - MJL	REVISED -
PLOT DATE = 7/31/2018	DATE - 7/30/2018	REVISED -

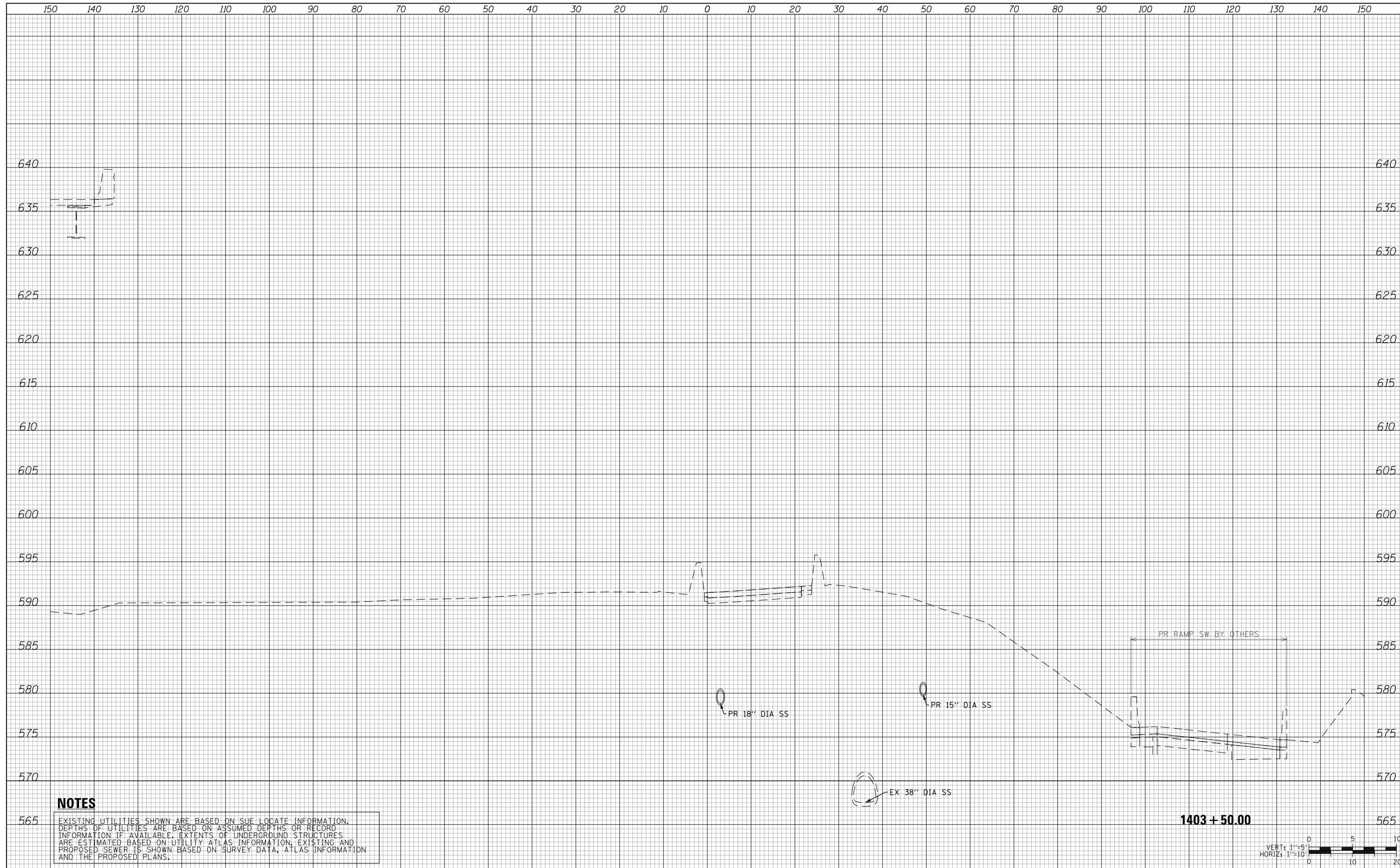
STATE OF ILLINOIS
DEPARTMENT OF TRANSPORTATION

CROSS SECTIONS			
SB TAYLOR EXIT RAMP - STAGE 6			
SCALE: 10:H 5:V	SHEET 12	OF 12 SHEETS	STA. 6407+76.39 TO STA. 6407+76.39

F.A.I. RTE.	SECTION	COUNTY	TOTAL SHEETS	SHEET NO.
90/94/290	2014-013R&B-R	COOK	1972	1356
CONTRACT NO. 60X93				
ILLINOIS FED. AID PROJECT				

DATE	
BY	
SURVEYED	
PLOTTED	
TEMPLATE	
AREAS	
CHECKED	
FINAL SURVEY	
NOTE BOOK	
NO.	

DATE	
BY	
SURVEYED	
PLOTTED	
TEMPLATE	
AREAS	
CHECKED	
ORIGINAL SURVEY	
NOTE BOOK	
NO.	



NOTES

EXISTING UTILITIES SHOWN ARE BASED ON SUE LOCATE INFORMATION. DEPTHS OF UTILITIES ARE BASED ON ASSUMED DEPTHS OR RECORD INFORMATION IF AVAILABLE. EXTENTS OF UNDERGROUND STRUCTURES ARE ESTIMATED BASED ON UTILITY ATLAS INFORMATION, EXISTING AND PROPOSED SEWER IS SHOWN BASED ON SURVEY DATA, ATLAS INFORMATION AND THE PROPOSED PLANS.



D160X93-SHT-XS-Ramp-SE-Phase-2.dgn	DESIGNED - MSB	REVISED -
USER NAME = msbilliot	DRAWN - MSB	REVISED -
PLOT SCALE = 20.0000' / in.	CHECKED - MJL	REVISED -
PLOT DATE = 7/31/2018	DATE - 7/30/2018	REVISED -

**STATE OF ILLINOIS
DEPARTMENT OF TRANSPORTATION**

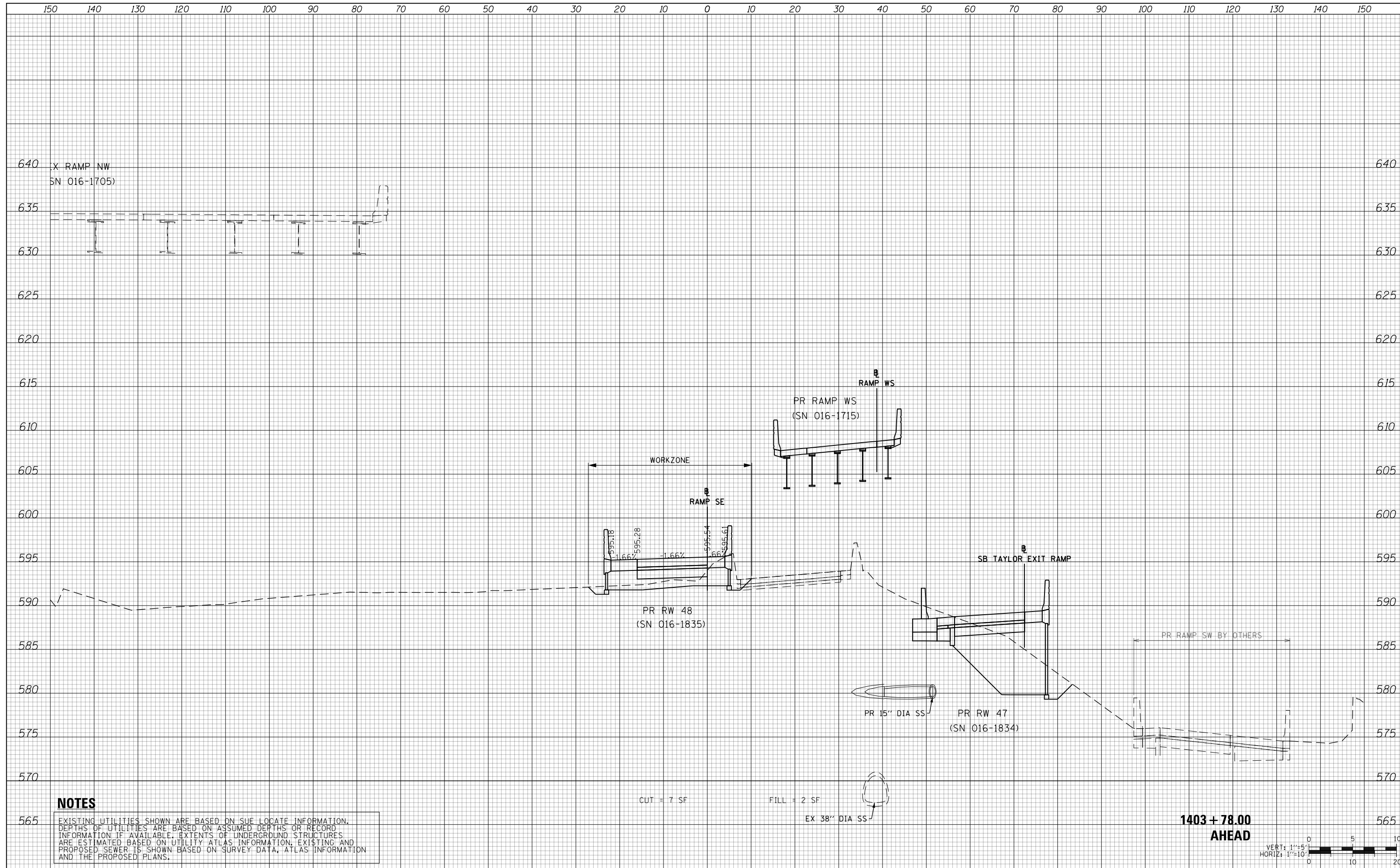
CROSS SECTIONS			
RAMP SE - STAGE 2			
SCALE: 10:H 5:V	SHEET 1	OF 6 SHEETS	STA. 1403+50.00 TO STA. 1403+50.00

F.A.I. RTE.	SECTION	COUNTY	TOTAL SHEETS	SHEET NO.
90/94/290	2014-013R&B-R	COOK	1972	1357
CONTRACT NO. 60X93				
ILLINOIS FED. AID PROJECT				

1403 + 50.00

DATE	
BY	
SURVEYED	
PLOTTED	
TEMPLATE	
AREAS	
CHECKED	
FINAL SURVEY	
NOTE BOOK	
NO.	

DATE	
BY	
SURVEYED	
PLOTTED	
TEMPLATE	
AREAS	
CHECKED	
ORIGINAL SURVEY	
NOTE BOOK	
NO.	



NOTES

EXISTING UTILITIES SHOWN ARE BASED ON SUE LOCATE INFORMATION. DEPTHS OF UTILITIES ARE BASED ON ASSUMED DEPTHS OR RECORD INFORMATION IF AVAILABLE. EXTENTS OF UNDERGROUND STRUCTURES ARE ESTIMATED BASED ON UTILITY ATLAS INFORMATION, EXISTING AND PROPOSED SEWER IS SHOWN BASED ON SURVEY DATA, ATLAS INFORMATION AND THE PROPOSED PLANS.

CUT = 7 SF

FILL = 2 SF

EX 38" DIA SS

**1403 + 78.00
AHEAD**



D160X93-SHT-XS-Ramp-SE-Phase-2.dgn	DESIGNED - MSB	REVISED -
USER NAME = msbilliot	DRAWN - MSB	REVISED -
PLOT SCALE = 20.0000' / in.	CHECKED - MJL	REVISED -
PLOT DATE = 7/31/2018	DATE - 7/30/2018	REVISED -

**STATE OF ILLINOIS
DEPARTMENT OF TRANSPORTATION**

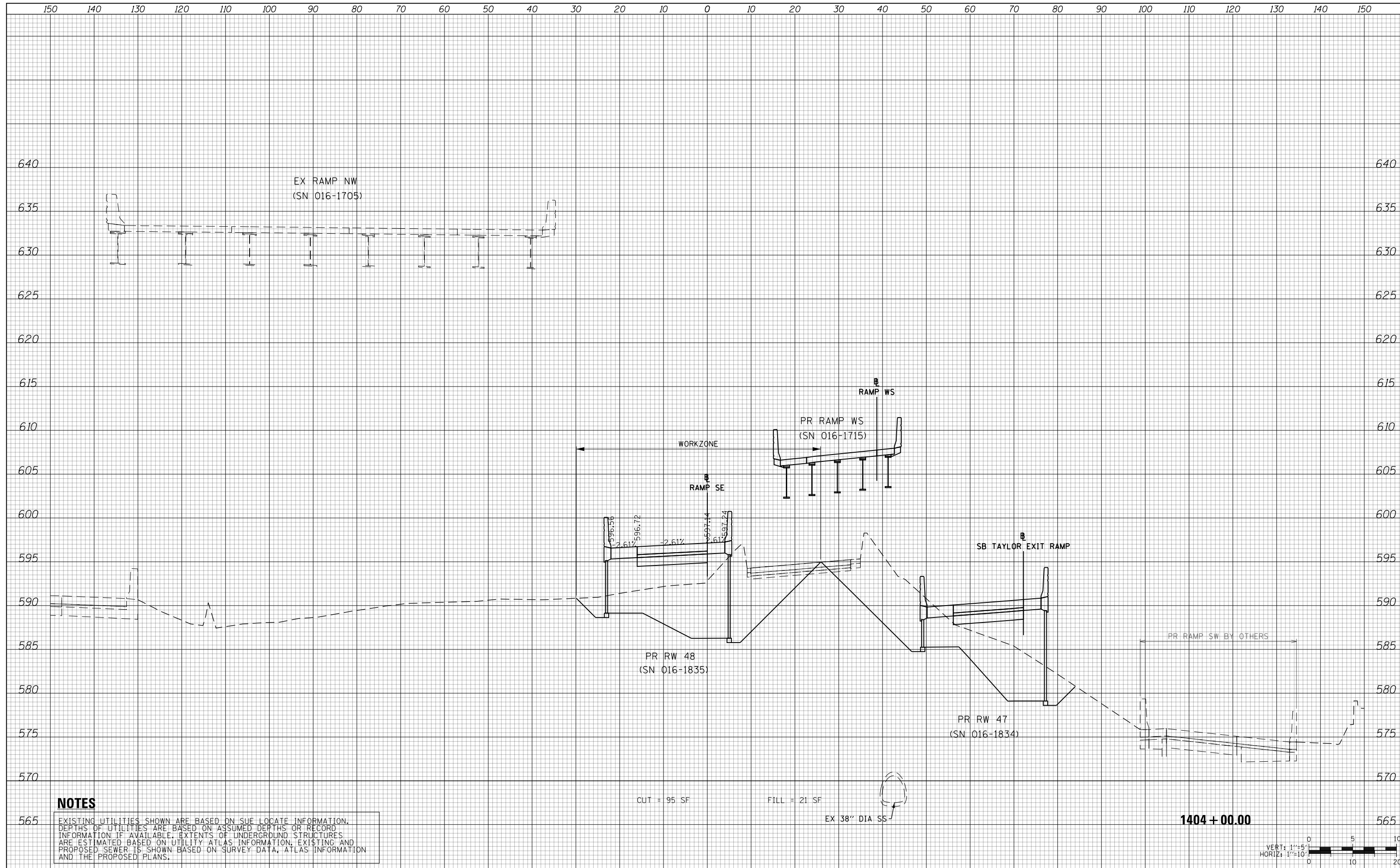
**CROSS SECTIONS
RAMP SE - STAGE 2**

SCALE: 10:H 5:V SHEET 2 OF 6 SHEETS STA. 1403+78.00 TO STA. 1403+78.00

F.A.I. RTE.	SECTION	COUNTY	TOTAL SHEETS	SHEET NO.
90/94/290	2014-013R&B-R	COOK	1972	1358
				CONTRACT NO. 60X93
ILLINOIS FED. AID PROJECT				

DATE	
BY	
SURVEYED	
PLOTTED	
TEMPLATE	
AREAS	
CHECKED	
FINAL SURVEY	
NOTE BOOK	
NO.	

DATE	
BY	
SURVEYED	
PLOTTED	
TEMPLATE	
AREAS	
CHECKED	
ORIGINAL SURVEY	
NOTE BOOK	
NO.	



NOTES

EXISTING UTILITIES SHOWN ARE BASED ON SUE LOCATE INFORMATION. DEPTHS OF UTILITIES ARE BASED ON ASSUMED DEPTHS OR RECORD INFORMATION IF AVAILABLE. EXTENTS OF UNDERGROUND STRUCTURES ARE ESTIMATED BASED ON UTILITY ATLAS INFORMATION, EXISTING AND PROPOSED SEWER IS SHOWN BASED ON SURVEY DATA, ATLAS INFORMATION AND THE PROPOSED PLANS.

1404 + 00.00



D160X93-SHT-XS-Ramp-SE-Phase-2.dgn	DESIGNED - MSB	REVISED -
USER NAME = msbilliot	DRAWN - MSB	REVISED -
PLOT SCALE = 20.0000' / in.	CHECKED - MJL	REVISED -
PLOT DATE = 7/31/2018	DATE - 7/30/2018	REVISED -

STATE OF ILLINOIS
DEPARTMENT OF TRANSPORTATION

CROSS SECTIONS
RAMP SE - STAGE 2

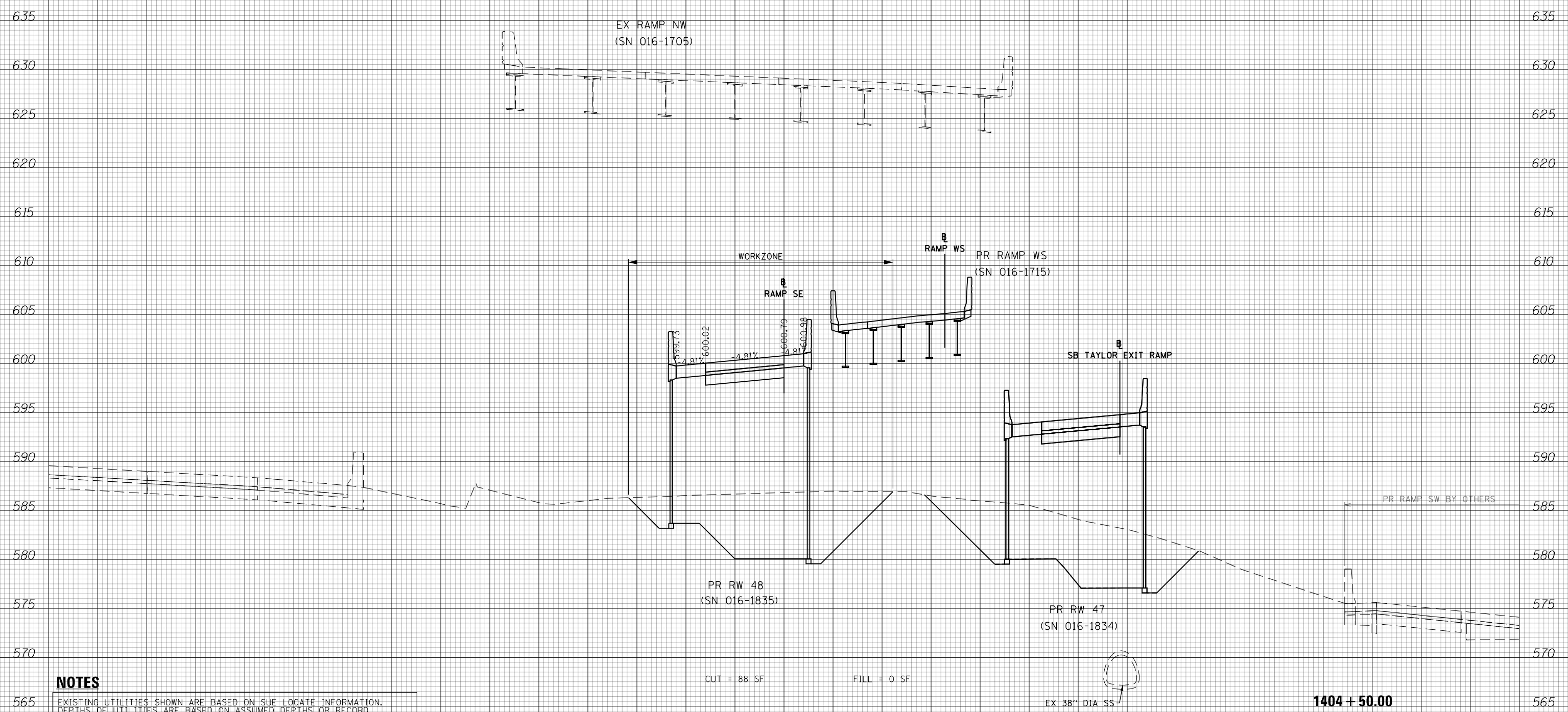
SCALE: 10:H 5:V SHEET 3 OF 6 SHEETS STA. 1404+00.00 TO STA. 1404+00.00

F.A.I. RTE.	SECTION	COUNTY	TOTAL SHEETS	SHEET NO.
90/94/290	2014-013R&B-R	COOK	1972	1359
				CONTRACT NO. 60X93
ILLINOIS FED. AID PROJECT				

150 140 130 120 110 100 90 80 70 60 50 40 30 20 10 0 10 20 30 40 50 60 70 80 90 100 110 120 130 140 150

DATE	
BY	
FINAL SURVEY NO.	
SURVEYED PLOTTED TEMPLATE AREAS CHECKED	
NOTE BOOK NO.	

DATE	
BY	
ORIGINAL SURVEY NO.	
SURVEYED PLOTTED TEMPLATE AREAS CHECKED	
NOTE BOOK NO.	



NOTES

EXISTING UTILITIES SHOWN ARE BASED ON SUE LOCATE INFORMATION. DEPTHS OF UTILITIES ARE BASED ON ASSUMED DEPTHS OR RECORD INFORMATION IF AVAILABLE. EXTENTS OF UNDERGROUND STRUCTURES ARE ESTIMATED BASED ON UTILITY ATLAS INFORMATION, EXISTING AND PROPOSED SEWER IS SHOWN BASED ON SURVEY DATA, ATLAS INFORMATION AND THE PROPOSED PLANS.



D160X93-SHT-XS-Ramp-SE-Phase-2.dgn	DESIGNED - MSB	REVISED -
USER NAME = msbilliot	DRAWN - MSB	REVISED -
PLOT SCALE = 20.0000' / in.	CHECKED - MJL	REVISED -
PLOT DATE = 7/31/2018	DATE - 7/30/2018	REVISED -

**STATE OF ILLINOIS
DEPARTMENT OF TRANSPORTATION**

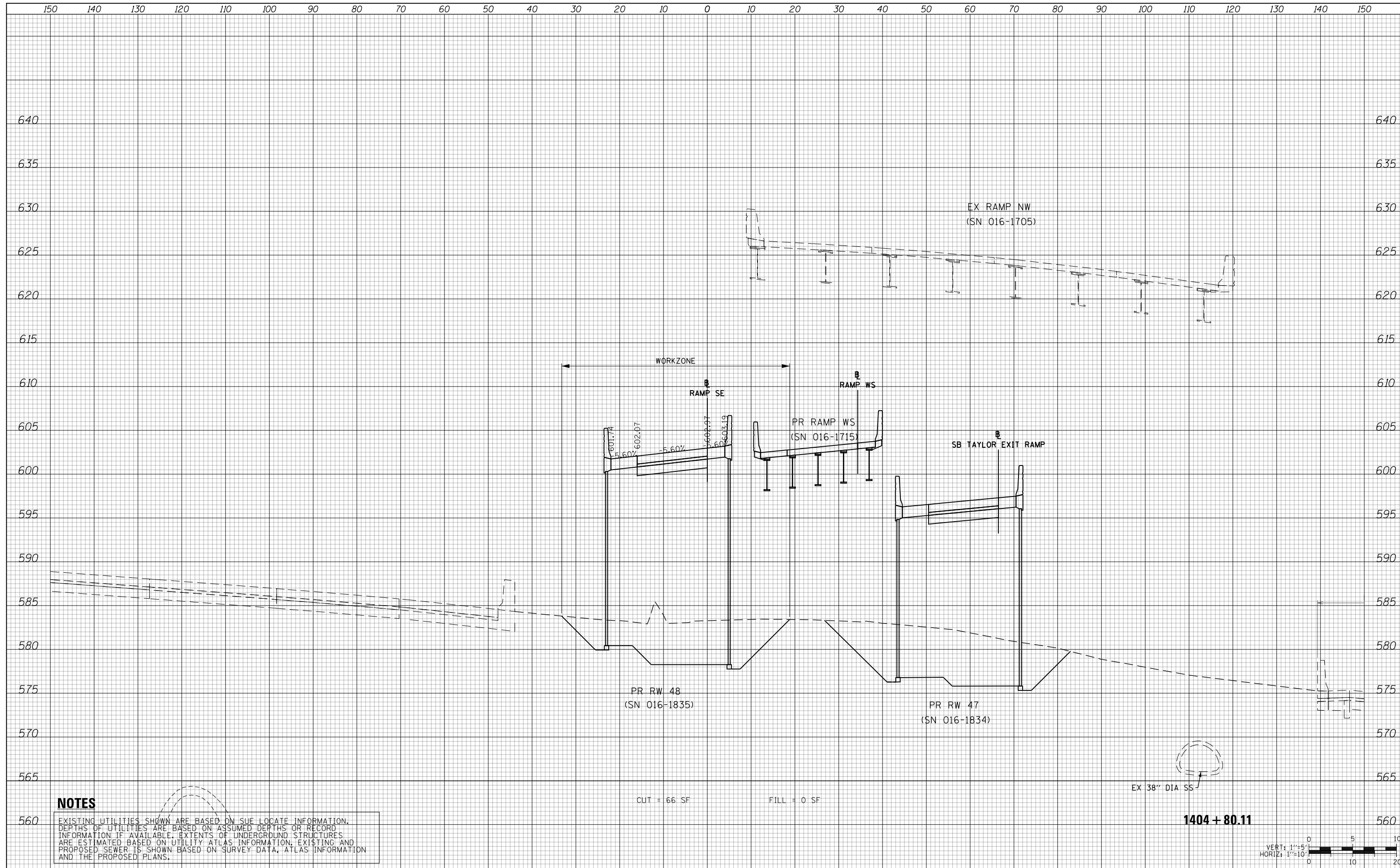
**CROSS SECTIONS
RAMP SE - STAGE 2**

SCALE: 10:H 5:V SHEET 4 OF 6 SHEETS STA. 1404+50.00 TO STA. 1404+50.00

F.A.I. RTE.	SECTION	COUNTY	TOTAL SHEETS	SHEET NO.
90/94/290	2014-013R&B-R	COOK	1972	1360
				CONTRACT NO. 60X93
ILLINOIS FED. AID PROJECT				

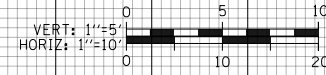
DATE	
BY	
SURVEYED	
PLOTTED	
TEMPLATE	
AREAS	
CHECKED	
FINAL SURVEY	
NOTE BOOK	
NO.	

DATE	
BY	
SURVEYED	
PLOTTED	
TEMPLATE	
AREAS	
CHECKED	
ORIGINAL SURVEY	
NOTE BOOK	
NO.	



NOTES

EXISTING UTILITIES SHOWN ARE BASED ON SUE LOCATE INFORMATION. DEPTHS OF UTILITIES ARE BASED ON ASSUMED DEPTHS OR RECORD INFORMATION IF AVAILABLE. EXTENTS OF UNDERGROUND STRUCTURES ARE ESTIMATED BASED ON UTILITY ATLAS INFORMATION, EXISTING AND PROPOSED SEWER IS SHOWN BASED ON SURVEY DATA, ATLAS INFORMATION AND THE PROPOSED PLANS.



D160X93-SHT-XS-Ramp-SE-Phase-2.dgn	DESIGNED - MSB	REVISED -
USER NAME = msbilliot	DRAWN - MSB	REVISED -
PLOT SCALE = 20.0000' / in.	CHECKED - MJL	REVISED -
PLOT DATE = 7/31/2018	DATE - 7/30/2018	REVISED -

**STATE OF ILLINOIS
DEPARTMENT OF TRANSPORTATION**

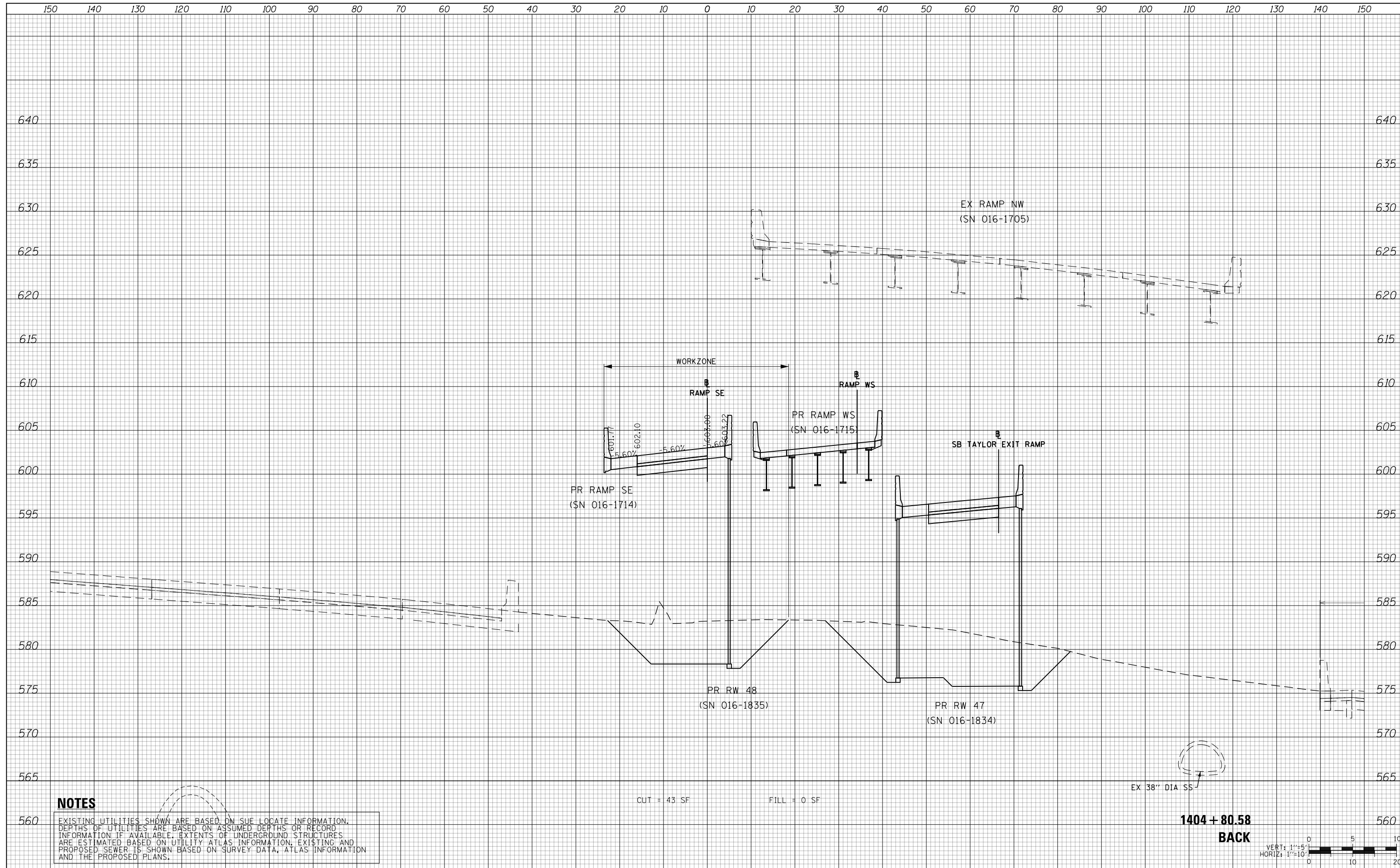
**CROSS SECTIONS
RAMP SE - STAGE 2**

SCALE: 10:H 5:V SHEET 5 OF 6 SHEETS STA. 1404+80.11 TO STA. 1404+80.11

F.A.I. RTE.	SECTION	COUNTY	TOTAL SHEETS	SHEET NO.
90/94/290	2014-013R&B-R	COOK	1972	1361
				CONTRACT NO. 60X93
ILLINOIS FED. AID PROJECT				

DATE	
BY	
FINAL SURVEY NO.	
SURVEYED	
PLOTTED	
TEMPLATE	
AREAS	
CHECKED	

DATE	
BY	
ORIGINAL SURVEY NO.	
SURVEYED	
PLOTTED	
TEMPLATE	
AREAS	
CHECKED	



NOTES
 EXISTING UTILITIES SHOWN ARE BASED ON SUE LOCATE INFORMATION. DEPTHS OF UTILITIES ARE BASED ON ASSUMED DEPTHS OR RECORD INFORMATION IF AVAILABLE. EXTENTS OF UNDERGROUND STRUCTURES ARE ESTIMATED BASED ON UTILITY ATLAS INFORMATION, EXISTING AND PROPOSED SEWER IS SHOWN BASED ON SURVEY DATA, ATLAS INFORMATION AND THE PROPOSED PLANS.

1404 + 80.58
 BACK



D160X93-SHT-XS-Ramp-SE-Phase-2.dgn	DESIGNED - MSB	REVISED -
USER NAME = msbilliot	DRAWN - MSB	REVISED -
PLOT SCALE = 20.0000' / in.	CHECKED - MJL	REVISED -
PLOT DATE = 7/31/2018	DATE - 7/30/2018	REVISED -

STATE OF ILLINOIS
 DEPARTMENT OF TRANSPORTATION

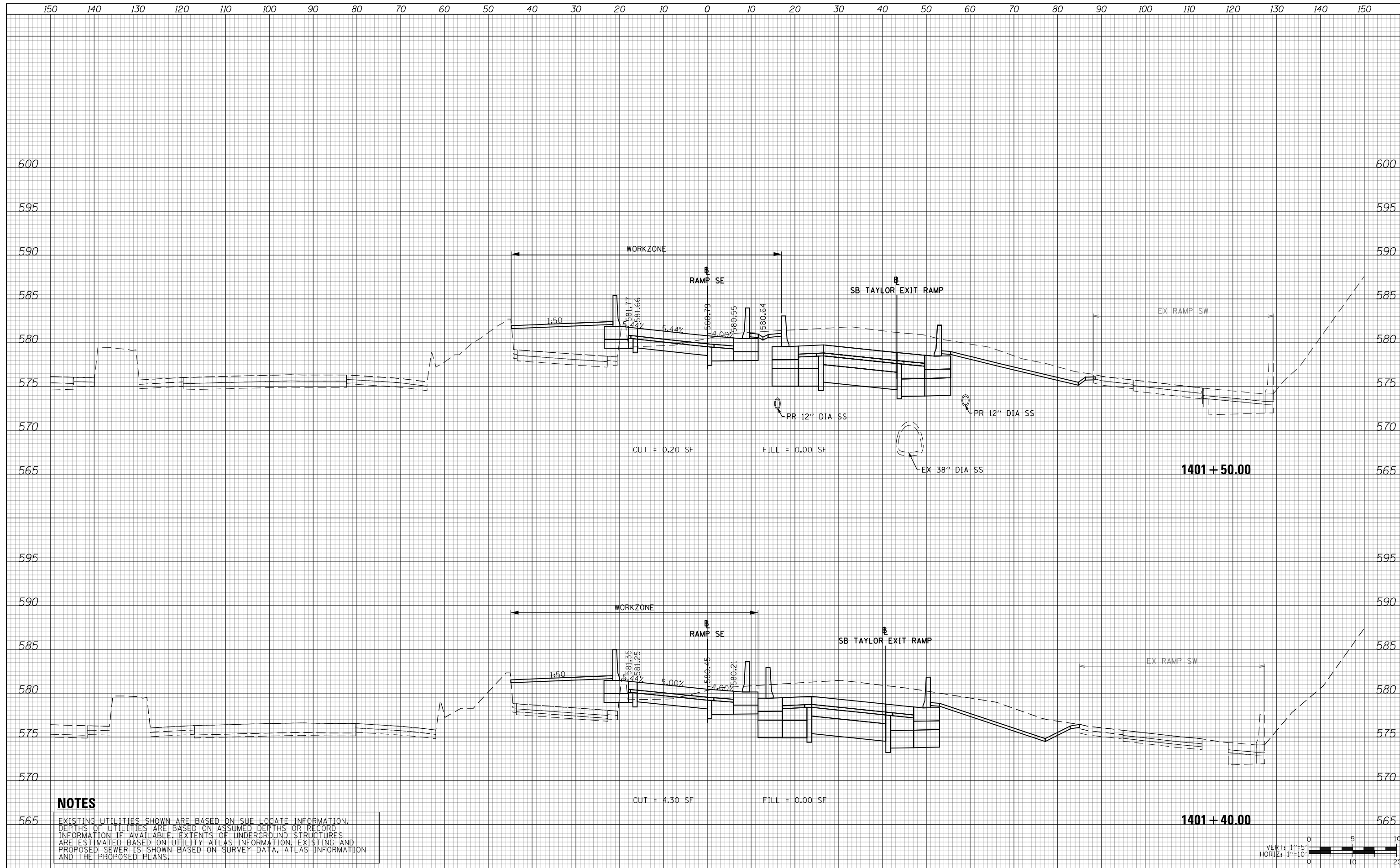
CROSS SECTIONS
 RAMP SE - STAGE 2

SCALE: 10:H 5:V SHEET 6 OF 6 SHEETS STA. 1404+80.58 TO STA. 1404+80.58

F.A.I. RTE.	SECTION	COUNTY	TOTAL SHEETS	SHEET NO.
90/94/290	2014-013R&B-R	COOK	1972	1362
				CONTRACT NO. 60X93
ILLINOIS FED. AID PROJECT				

DATE	
BY	
SURVEYED	
PLOTTED	
TEMPLATE	
AREAS	
CHECKED	
FINAL SURVEY NOTE BOOK NO.	

DATE	
BY	
SURVEYED	
PLOTTED	
TEMPLATE	
AREAS	
CHECKED	
ORIGINAL SURVEY NOTE BOOK NO.	



NOTES

EXISTING UTILITIES SHOWN ARE BASED ON SUE LOCATE INFORMATION. DEPTHS OF UTILITIES ARE BASED ON ASSUMED DEPTHS OR RECORD INFORMATION IF AVAILABLE. EXTENTS OF UNDERGROUND STRUCTURES ARE ESTIMATED BASED ON UTILITY ATLAS INFORMATION, EXISTING AND PROPOSED SEWER IS SHOWN BASED ON SURVEY DATA, ATLAS INFORMATION AND THE PROPOSED PLANS.



D160X93-SHT-XS-Ramp-SE-Phase-3-5.dgn	DESIGNED - MSB	REVISED -
USER NAME = msbilliot	DRAWN - MSB	REVISED -
PLOT SCALE = 20.0000' / in.	CHECKED - MJL	REVISED -
PLOT DATE = 7/31/2018	DATE - 7/30/2018	REVISED -

**STATE OF ILLINOIS
DEPARTMENT OF TRANSPORTATION**

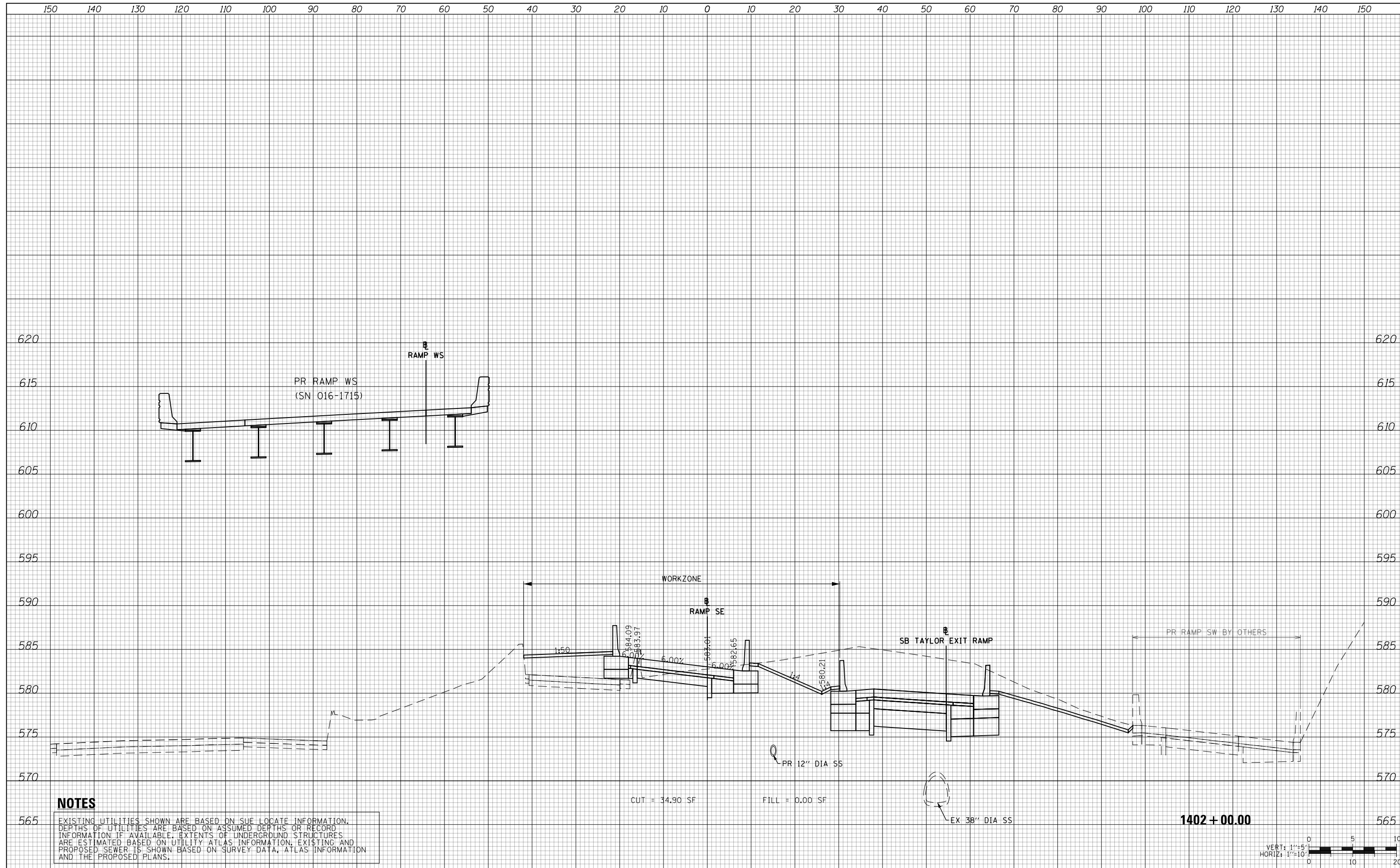
**CROSS SECTIONS
RAMP SE - STAGE 3-5**

SCALE: 10:H 5:V SHEET 1 OF 10 SHEETS STA. 1401+40.00 TO STA. 1401+50.00

F.A.I. RTE.	SECTION	COUNTY	TOTAL SHEETS	SHEET NO.
90/94/290	2014-013R&B-R	COOK	1972	1363
CONTRACT NO. 60X93				
ILLINOIS FED. AID PROJECT				

DATE	
BY	
FINAL SURVEY NO.	
SURVEYED	
PLOTTED	
TEMPLATE	
AREAS	
CHECKED	

DATE	
BY	
ORIGINAL SURVEY NO.	
SURVEYED	
PLOTTED	
TEMPLATE	
AREAS	
CHECKED	



NOTES

EXISTING UTILITIES SHOWN ARE BASED ON SUE LOCATE INFORMATION. DEPTHS OF UTILITIES ARE BASED ON ASSUMED DEPTHS OR RECORD INFORMATION IF AVAILABLE. EXTENTS OF UNDERGROUND STRUCTURES ARE ESTIMATED BASED ON UTILITY ATLAS INFORMATION, EXISTING AND PROPOSED SEWER IS SHOWN BASED ON SURVEY DATA, ATLAS INFORMATION AND THE PROPOSED PLANS.

CUT = 34.90 SF

FILL = 0.00 SF

1402 + 00.00



D160X93-SHT-XS-Ramp-SE-Phase-3-5.dgn	DESIGNED - MSB	REVISED -
USER NAME = msbilliot	DRAWN - MSB	REVISED -
PLOT SCALE = 20.0000' / in.	CHECKED - MJL	REVISED -
PLOT DATE = 7/31/2018	DATE - 7/30/2018	REVISED -

**STATE OF ILLINOIS
DEPARTMENT OF TRANSPORTATION**

**CROSS SECTIONS
RAMP SE - STAGE 3-5**

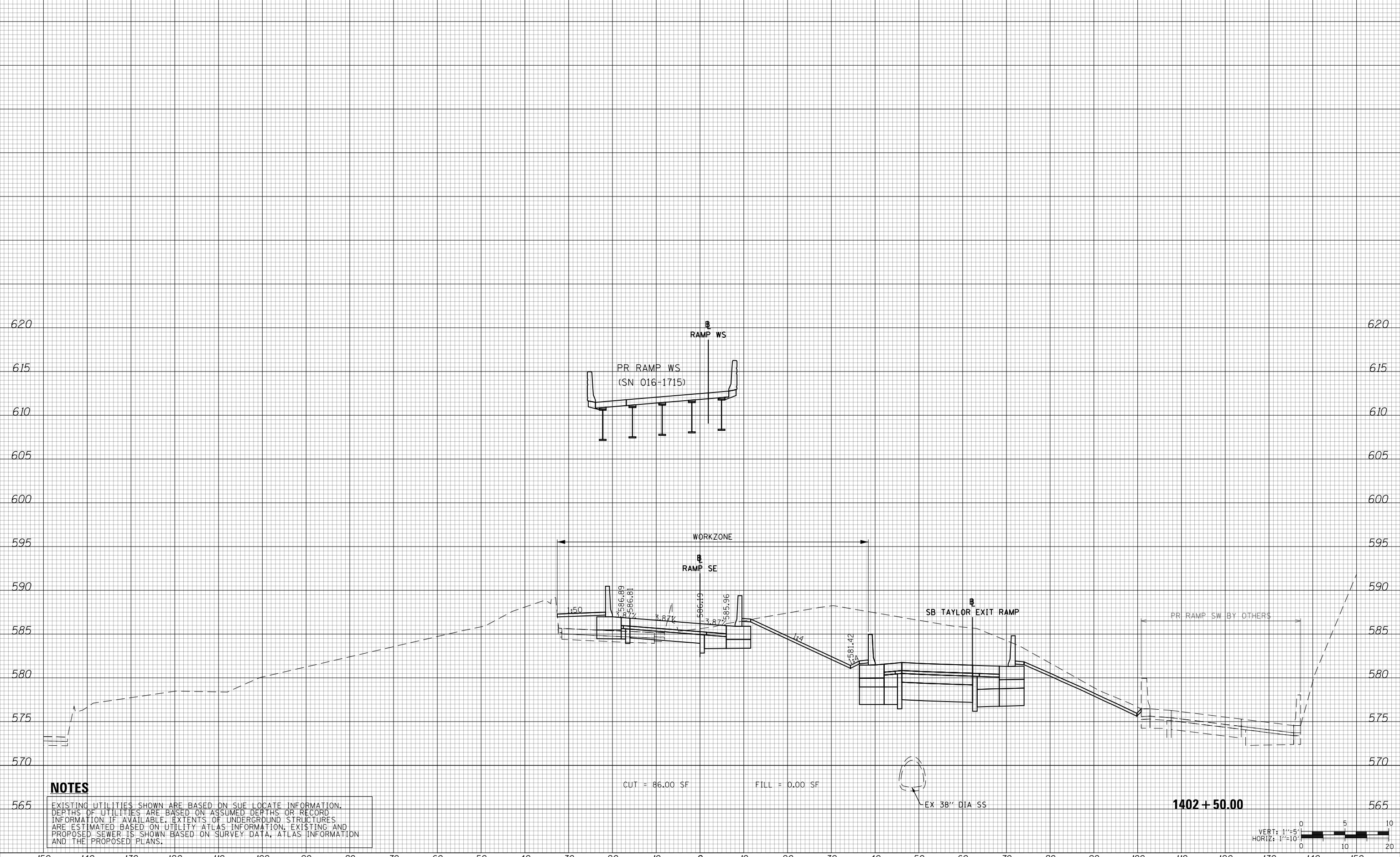
SCALE: 10:H 5:V SHEET 2 OF 10 SHEETS STA. 1402+00.00 TO STA. 1402+00.00

F.A.I. RTE.	SECTION	COUNTY	TOTAL SHEETS	SHEET NO.
90/94/290	2014-013R&B-R	COOK	1972	1364
				CONTRACT NO. 60X93
ILLINOIS FED. AID PROJECT				

150 140 130 120 110 100 90 80 70 60 50 40 30 20 10 0 10 20 30 40 50 60 70 80 90 100 110 120 130 140 150

DATE	
BY	
FINAL SURVEY NO.	
SURVEYED PLOTTED AREAS CHECKED	
TEMPLATE	
NOTE BOOK	

DATE	
BY	
ORIGINAL SURVEY NO.	
SURVEYED PLOTTED AREAS CHECKED	
TEMPLATE	
NOTE BOOK	



NOTES

EXISTING UTILITIES SHOWN ARE BASED ON SUE LOCATE INFORMATION. DEPTHS OF UTILITIES ARE BASED ON ASSUMED DEPTHS OR RECORD INFORMATION IF AVAILABLE. EXTENTS OF UNDERGROUND STRUCTURES ARE ESTIMATED BASED ON UTILITY ATLAS INFORMATION, EXISTING AND PROPOSED SEWER IS SHOWN BASED ON SURVEY DATA, ATLAS INFORMATION AND THE PROPOSED PLANS.

CUT = 86.00 SF

FILL = 0.00 SF

EX 38" DIA SS

1402 + 50.00



D160X93-SHT-XS-Ramp-SE-Phase-3-5.dgn	DESIGNED - MSB	REVISED -
USER NAME = msbilliot	DRAWN - MSB	REVISED -
PLOT SCALE = 20.0000' / in.	CHECKED - MJL	REVISED -
PLOT DATE = 7/31/2018	DATE - 7/30/2018	REVISED -

**STATE OF ILLINOIS
DEPARTMENT OF TRANSPORTATION**

**CROSS SECTIONS
RAMP SE - STAGE 3-5**

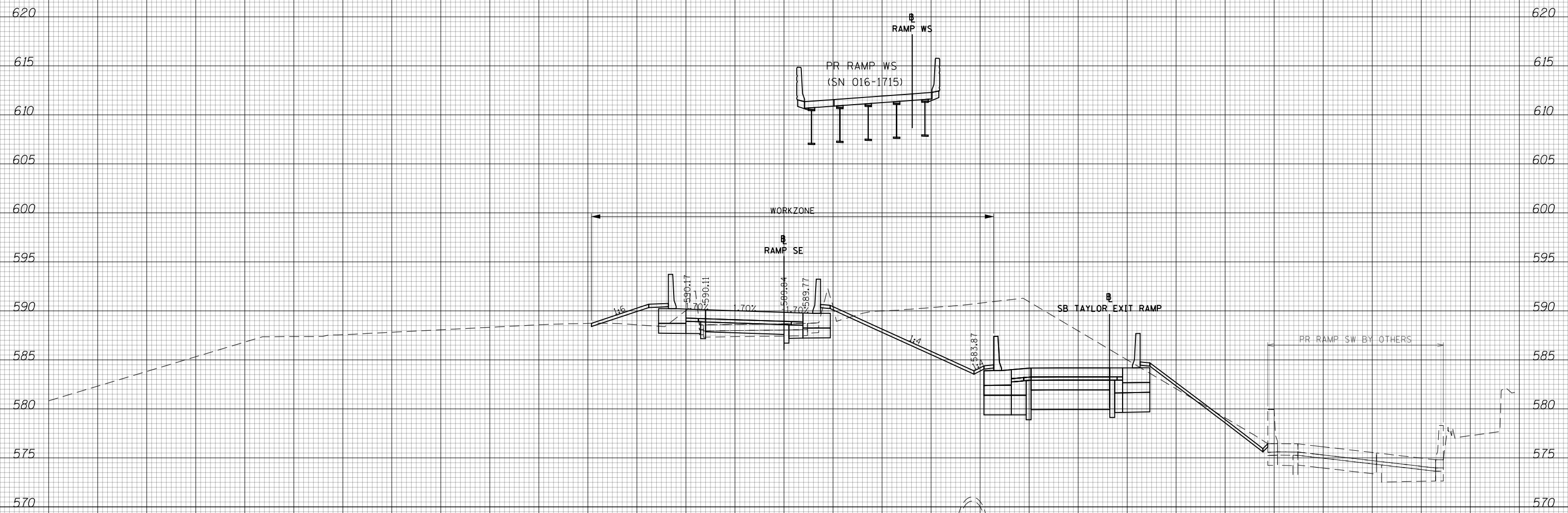
SCALE: 10:H 5:V SHEET 3 OF 10 SHEETS STA. 1402+50.00 TO STA. 1402+50.00

F.A.I. RTE.	SECTION	COUNTY	TOTAL SHEETS	SHEET NO.
90/94/290	2014-013R&B-R	COOK	1972	1365
				CONTRACT NO. 60X93
ILLINOIS FED. AID PROJECT				

150 140 130 120 110 100 90 80 70 60 50 40 30 20 10 0 10 20 30 40 50 60 70 80 90 100 110 120 130 140 150

DATE	
BY	
SURVEYED	
PLOTTED	
TEMPLATE	
AREAS	
CHECKED	
FINAL SURVEY	
NOTE BOOK	
NO.	

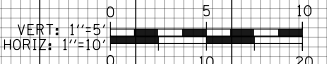
DATE	
BY	
SURVEYED	
PLOTTED	
TEMPLATE	
AREAS	
CHECKED	
ORIGINAL SURVEY	
NOTE BOOK	
NO.	



NOTES

EXISTING UTILITIES SHOWN ARE BASED ON SUE LOCATE INFORMATION. DEPTHS OF UTILITIES ARE BASED ON ASSUMED DEPTHS OR RECORD INFORMATION IF AVAILABLE. EXTENTS OF UNDERGROUND STRUCTURES ARE ESTIMATED BASED ON UTILITY ATLAS INFORMATION, EXISTING AND PROPOSED SEWER IS SHOWN BASED ON SURVEY DATA, ATLAS INFORMATION AND THE PROPOSED PLANS.

1403 + 00.00



D160X93-SHT-XS-Ramp-SE-Phase-3-5.dgn	DESIGNED - MSB	REVISED -
USER NAME = msbilliot	DRAWN - MSB	REVISED -
PLOT SCALE = 20.0000' / in.	CHECKED - MJL	REVISED -
PLOT DATE = 7/31/2018	DATE - 7/30/2018	REVISED -

**STATE OF ILLINOIS
DEPARTMENT OF TRANSPORTATION**

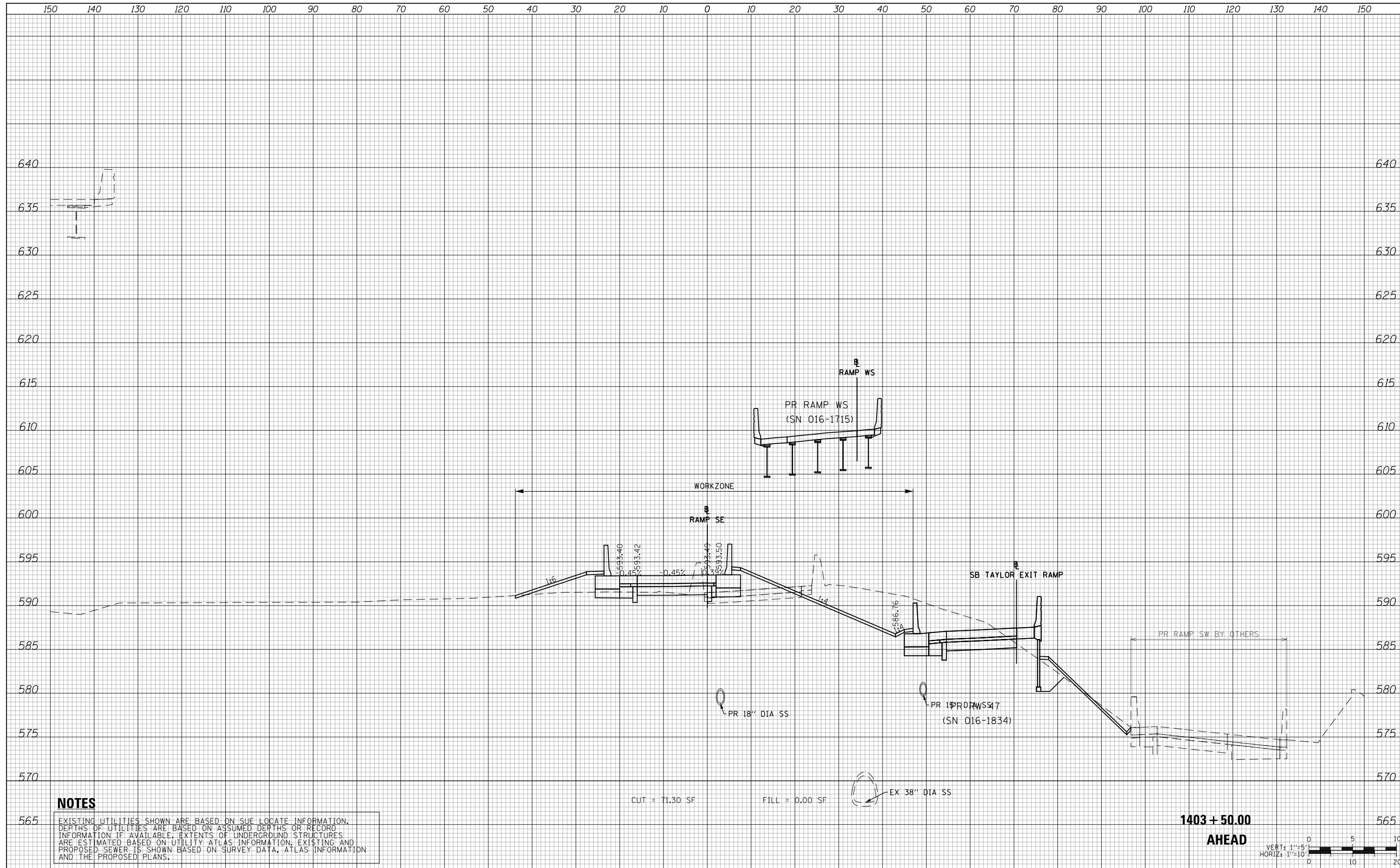
**CROSS SECTIONS
RAMP SE - STAGE 3-5**

SCALE: 10:H 5:V SHEET 4 OF 10 SHEETS STA. 1403+00.00 TO STA. 1403+00.00

F.A.I. RTE.	SECTION	COUNTY	TOTAL SHEETS	SHEET NO.
90/94/290	2014-013R&B-R	COOK	1972	1366
CONTRACT NO. 60X93				
ILLINOIS FED. AID PROJECT				

DATE	
BY	
SURVEYED	
PLOTTED	
TEMPLATE	
AREAS	
CHECKED	
FINAL SURVEY	
NOTE BOOK	
NO.	

DATE	
BY	
SURVEYED	
PLOTTED	
TEMPLATE	
AREAS	
CHECKED	
ORIGINAL SURVEY	
NOTE BOOK	
NO.	



NOTES

EXISTING UTILITIES SHOWN ARE BASED ON SUE LOCATE INFORMATION. DEPTHS OF UTILITIES ARE BASED ON ASSUMED DEPTHS OR RECORD INFORMATION IF AVAILABLE. EXTENTS OF UNDERGROUND STRUCTURES ARE ESTIMATED BASED ON UTILITY ATLAS INFORMATION, EXISTING AND PROPOSED SEWER IS SHOWN BASED ON SURVEY DATA, ATLAS INFORMATION AND THE PROPOSED PLANS.

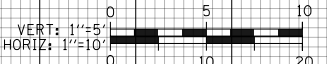
CUT = 71.30 SF

FILL = 0.00 SF

EX 38" DIA SS

1403 + 50.00

AHEAD



D160X93-SHT-XS-Ramp-SE-Phase-3-5.dgn	DESIGNED - MSB	REVISED -
USER NAME = msbilliot	DRAWN - MSB	REVISED -
PLOT SCALE = 20.0000' / in.	CHECKED - MJL	REVISED -
PLOT DATE = 7/31/2018	DATE - 7/30/2018	REVISED -

STATE OF ILLINOIS
DEPARTMENT OF TRANSPORTATION

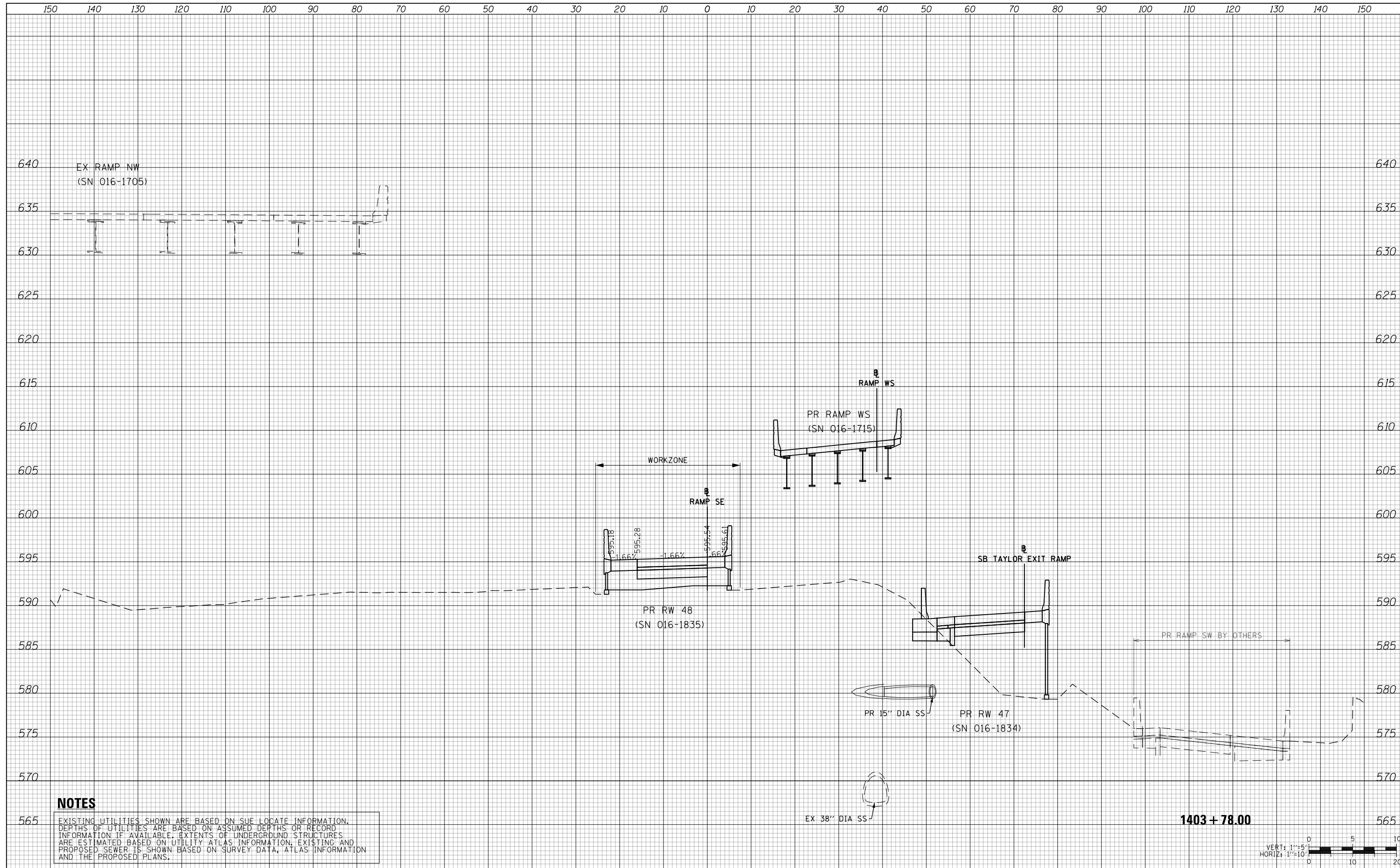
CROSS SECTIONS
RAMP SE - STAGE 3-5

SCALE: 10:H 5:V SHEET 5 OF 10 SHEETS STA. 1403+50.00 TO STA. 1403+50.00

F.A.I. RTE.	SECTION	COUNTY	TOTAL SHEETS	SHEET NO.
90/94/290	2014-013R&B-R	COOK	1972	1367
				CONTRACT NO. 60X93
ILLINOIS FED. AID PROJECT				

DATE	
BY	
SURVEYED	
PLOTTED	
TEMPLATE	
AREAS	
CHECKED	
FINAL SURVEY	
NOTE BOOK	
NO.	

DATE	
BY	
SURVEYED	
PLOTTED	
TEMPLATE	
AREAS	
CHECKED	
ORIGINAL SURVEY	
NOTE BOOK	
NO.	



NOTES

EXISTING UTILITIES SHOWN ARE BASED ON SUE LOCATE INFORMATION. DEPTHS OF UTILITIES ARE BASED ON ASSUMED DEPTHS OR RECORD INFORMATION IF AVAILABLE. EXTENTS OF UNDERGROUND STRUCTURES ARE ESTIMATED BASED ON UTILITY ATLAS INFORMATION, EXISTING AND PROPOSED SEWER IS SHOWN BASED ON SURVEY DATA, ATLAS INFORMATION AND THE PROPOSED PLANS.



D160X93-SHT-XS-Ramp-SE-Phase-3-5.dgn	DESIGNED - MSB	REVISED -
USER NAME = msbilliot	DRAWN - MSB	REVISED -
PLOT SCALE = 20.0000' / in.	CHECKED - MJL	REVISED -
PLOT DATE = 7/31/2018	DATE - 7/30/2018	REVISED -

**STATE OF ILLINOIS
DEPARTMENT OF TRANSPORTATION**

**CROSS SECTIONS
RAMP SE - STAGE 3-5**

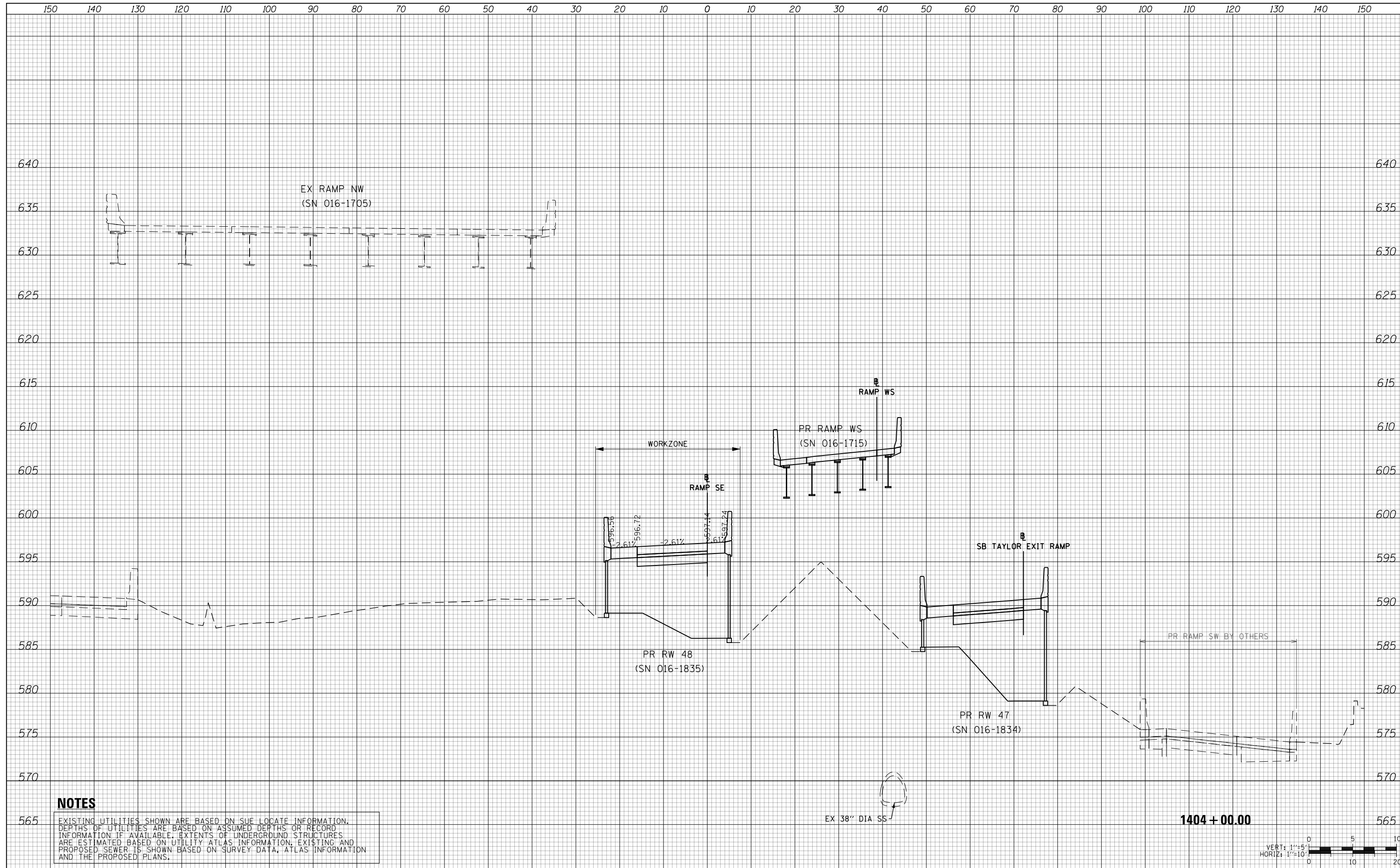
SCALE: 10:H 5:V SHEET 6 OF 10 SHEETS STA. 1403+78.00 TO STA. 1403+78.00

F.A.I. RTE.	SECTION	COUNTY	TOTAL SHEETS	SHEET NO.
90/94/290	2014-013R&B-R	COOK	1972	1368
				CONTRACT NO. 60X93

ILLINOIS FED. AID PROJECT

DATE	
BY	
SURVEYED	
PLOTTED	
TEMPLATE	
AREAS	
CHECKED	
FINAL SURVEY	
NOTE BOOK	
NO.	

DATE	
BY	
SURVEYED	
PLOTTED	
TEMPLATE	
AREAS	
CHECKED	
ORIGINAL SURVEY	
NOTE BOOK	
NO.	



NOTES

EXISTING UTILITIES SHOWN ARE BASED ON SUE LOCATE INFORMATION. DEPTHS OF UTILITIES ARE BASED ON ASSUMED DEPTHS OR RECORD INFORMATION IF AVAILABLE. EXTENTS OF UNDERGROUND STRUCTURES ARE ESTIMATED BASED ON UTILITY ATLAS INFORMATION, EXISTING AND PROPOSED SEWER IS SHOWN BASED ON SURVEY DATA, ATLAS INFORMATION AND THE PROPOSED PLANS.



D160X93-SHT-XS-Ramp-SE-Phase-3-5.dgn	DESIGNED - MSB	REVISED -
USER NAME = msbilliot	DRAWN - MSB	REVISED -
PLOT SCALE = 20.0000' / in.	CHECKED - MJL	REVISED -
PLOT DATE = 7/31/2018	DATE - 7/30/2018	REVISED -

**STATE OF ILLINOIS
DEPARTMENT OF TRANSPORTATION**

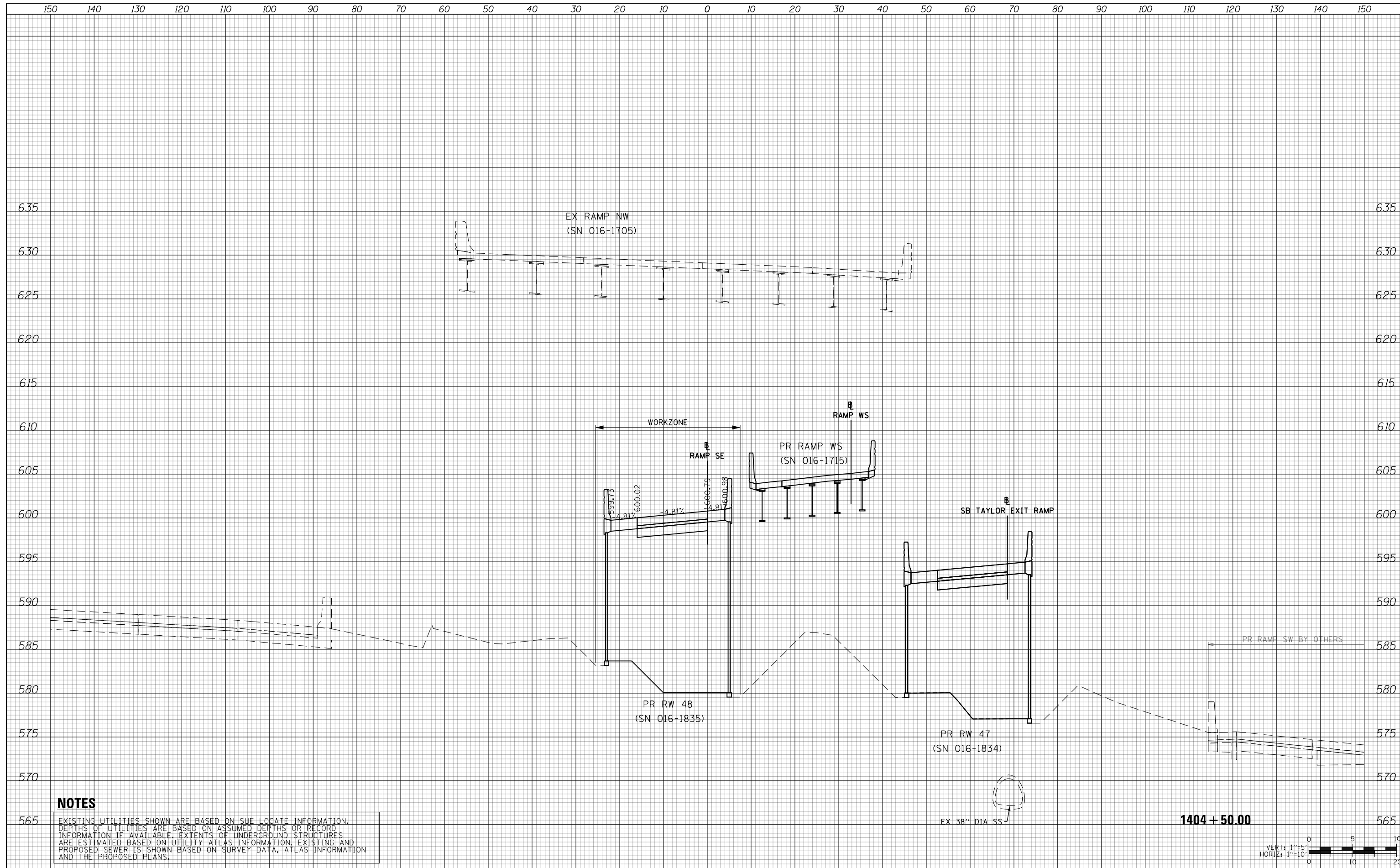
**CROSS SECTIONS
RAMP SE - STAGE 3-5**

SCALE: 10:H 5:V SHEET 7 OF 10 SHEETS STA. 1404+00.00 TO STA. 1404+00.00

F.A.I. RTE.	SECTION	COUNTY	TOTAL SHEETS	SHEET NO.
90/94/290	2014-013R&B-R	COOK	1972	1369
CONTRACT NO. 60X93				
ILLINOIS FED. AID PROJECT				

DATE	
BY	
SURVEYED	
PLOTTED	
TEMPLATE	
AREAS	
CHECKED	
FINAL SURVEY	
NOTE BOOK	
NO.	

DATE	
BY	
SURVEYED	
PLOTTED	
TEMPLATE	
AREAS	
CHECKED	
ORIGINAL SURVEY	
NOTE BOOK	
NO.	



NOTES

EXISTING UTILITIES SHOWN ARE BASED ON SUE LOCATE INFORMATION. DEPTHS OF UTILITIES ARE BASED ON ASSUMED DEPTHS OR RECORD INFORMATION IF AVAILABLE. EXTENTS OF UNDERGROUND STRUCTURES ARE ESTIMATED BASED ON UTILITY ATLAS INFORMATION, EXISTING AND PROPOSED SEWER IS SHOWN BASED ON SURVEY DATA, ATLAS INFORMATION AND THE PROPOSED PLANS.



D160X93-SHT-XS-Ramp-SE-Phase-3-5.dgn	DESIGNED - MSB	REVISED -
USER NAME = msbilliot	DRAWN - MSB	REVISED -
PLOT SCALE = 20.0000' / in.	CHECKED - MJL	REVISED -
PLOT DATE = 7/31/2018	DATE - 7/30/2018	REVISED -

**STATE OF ILLINOIS
DEPARTMENT OF TRANSPORTATION**

**CROSS SECTIONS
RAMP SE - STAGE 3-5**

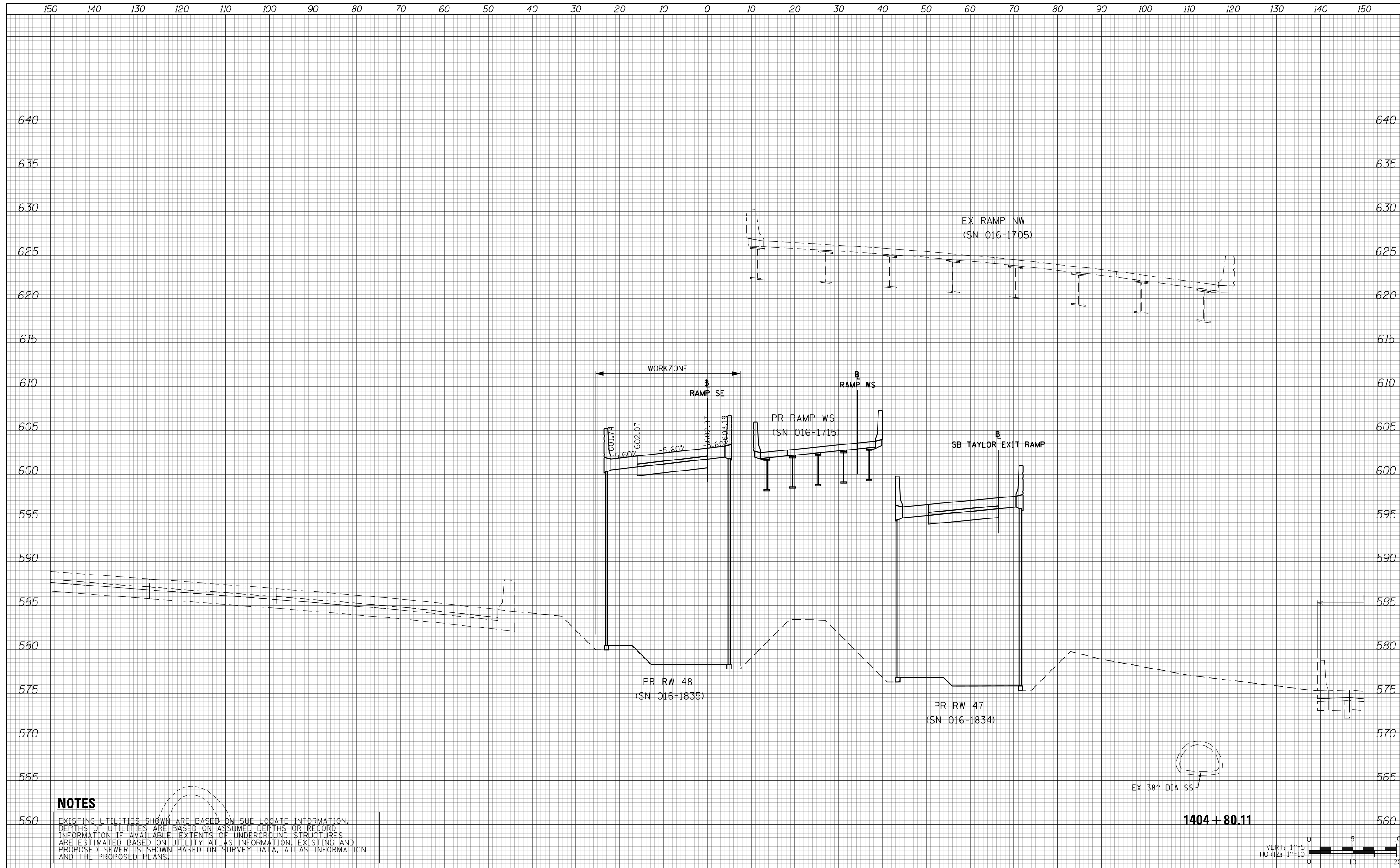
SCALE: 10:H 5:V SHEET 8 OF 10 SHEETS STA. 1404+50.00 TO STA. 1404+50.00

F.A.I. RTE.	SECTION	COUNTY	TOTAL SHEETS	SHEET NO.
90/94/290	2014-013R&B-R	COOK	1972	1370
				CONTRACT NO. 60X93

ILLINOIS FED. AID PROJECT

DATE	
BY	
SURVEYED	
PLOTTED	
TEMPLATE	
AREAS	
CHECKED	
FINAL SURVEY	
NOTE BOOK	
NO.	

DATE	
BY	
SURVEYED	
PLOTTED	
TEMPLATE	
AREAS	
CHECKED	
ORIGINAL SURVEY	
NOTE BOOK	
NO.	



NOTES

EXISTING UTILITIES SHOWN ARE BASED ON SUE LOCATE INFORMATION. DEPTHS OF UTILITIES ARE BASED ON ASSUMED DEPTHS OR RECORD INFORMATION IF AVAILABLE. EXTENTS OF UNDERGROUND STRUCTURES ARE ESTIMATED BASED ON UTILITY ATLAS INFORMATION, EXISTING AND PROPOSED SEWER IS SHOWN BASED ON SURVEY DATA, ATLAS INFORMATION AND THE PROPOSED PLANS.

1404 + 80.11



D160X93-SHT-XS-Ramp-SE-Phase-3-5.dgn	DESIGNED - MSB	REVISED -
USER NAME = msbilliot	DRAWN - MSB	REVISED -
PLOT SCALE = 20.0000' / in.	CHECKED - MJL	REVISED -
PLOT DATE = 7/31/2018	DATE - 7/30/2018	REVISED -

**STATE OF ILLINOIS
DEPARTMENT OF TRANSPORTATION**

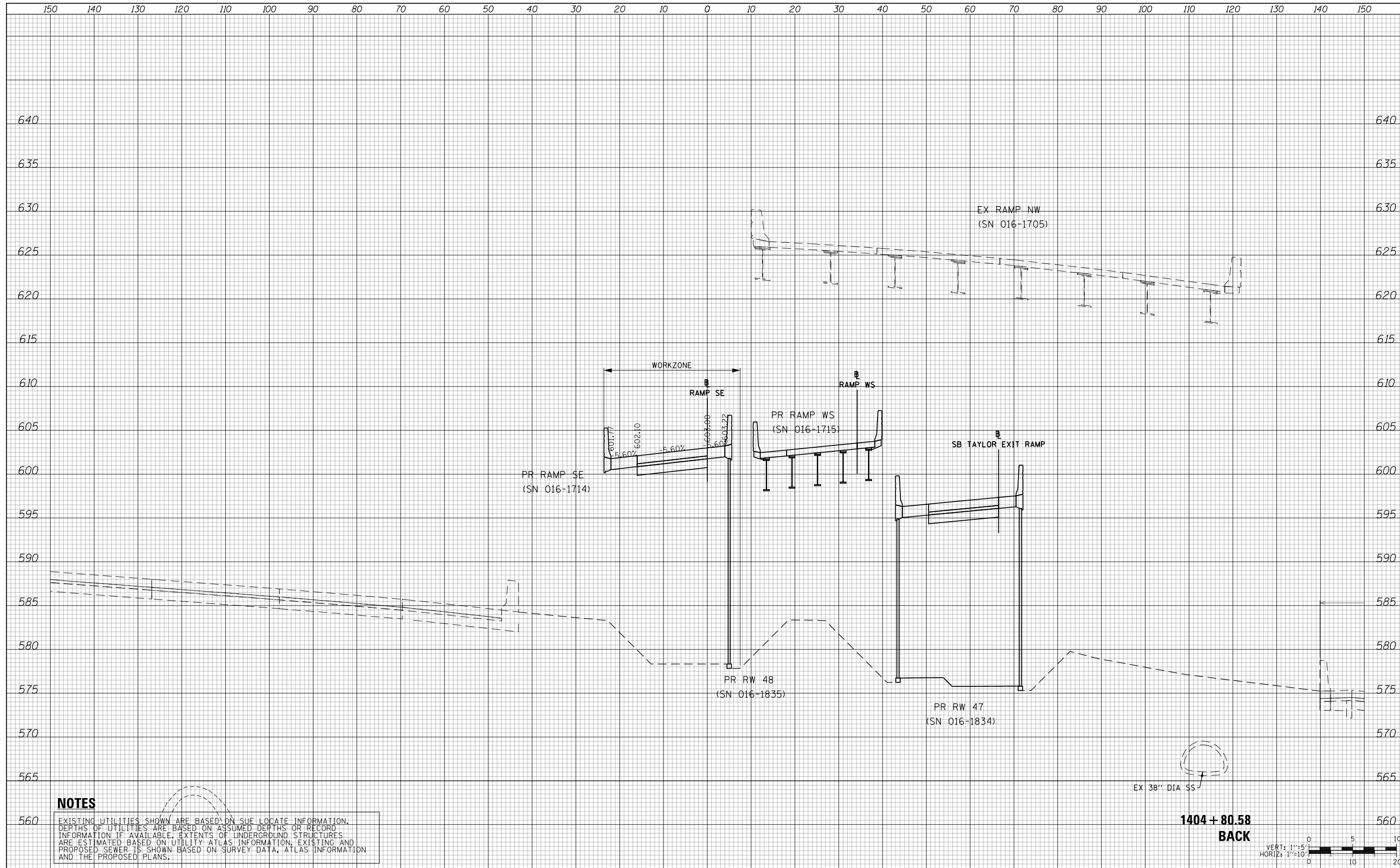
**CROSS SECTIONS
RAMP SE - STAGE 3-5**

SCALE: 10:H 5:V SHEET 9 OF 10 SHEETS STA. 1404+80.11 TO STA. 1404+80.11

F.A.I. RTE.	SECTION	COUNTY	TOTAL SHEETS	SHEET NO.
90/94/290	2014-013R&B-R	COOK	1972	1371
CONTRACT NO. 60X93				
ILLINOIS FED. AID PROJECT				

DATE	
BY	
SURVEYED	
PLOTTED	
TEMPLATE	
AREAS	
CHECKED	
FINAL SURVEY	
NOTE BOOK	
NO.	

DATE	
BY	
SURVEYED	
PLOTTED	
TEMPLATE	
AREAS	
CHECKED	
ORIGINAL SURVEY	
NOTE BOOK	
NO.	



NOTES

EXISTING UTILITIES SHOWN ARE BASED ON SUE LOCATE INFORMATION. DEPTHS OF UTILITIES ARE BASED ON ASSUMED DEPTHS OR RECORD INFORMATION IF AVAILABLE. EXTENTS OF UNDERGROUND STRUCTURES ARE ESTIMATED BASED ON UTILITY ATLAS INFORMATION, EXISTING AND PROPOSED SEWER IS SHOWN BASED ON SURVEY DATA, ATLAS INFORMATION AND THE PROPOSED PLANS.

1404 + 80.58
BACK



D160X93-SHT-XS-Ramp-SE-Phase-3-5.dgn	DESIGNED - MSB	REVISED -
USER NAME = msbilliot	DRAWN - MSB	REVISED -
PLOT SCALE = 20.0000' / in.	CHECKED - MJL	REVISED -
PLOT DATE = 7/31/2018	DATE - 7/30/2018	REVISED -

STATE OF ILLINOIS
DEPARTMENT OF TRANSPORTATION

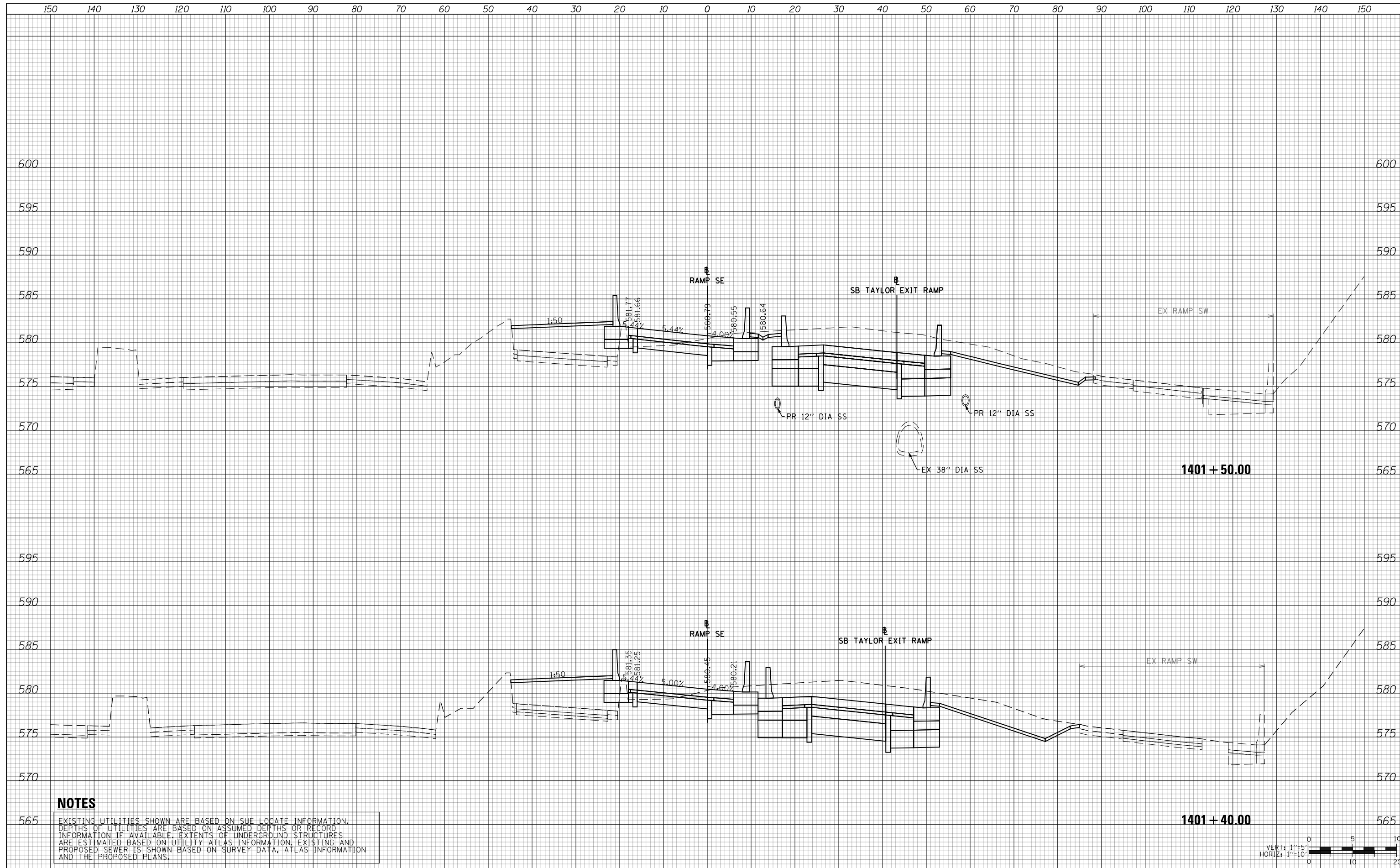
CROSS SECTIONS
RAMP SE - STAGE 3-5

SCALE: 10:H 5:V SHEET 10 OF 10 SHEETS STA. 1404+80.58 TO STA. 1404+80.58

F.A.I. RTE.	SECTION	COUNTY	TOTAL SHEETS	SHEET NO.
90/94/290	2014-013R&B-R	COOK	1972	1372
				CONTRACT NO. 60X93
ILLINOIS FED. AID PROJECT				

DATE	
BY	
FINAL SURVEY	SURVEYED
NOTE BOOK	PLOTTED
NO.	TEMPLATE
	AREAS
	CHECKED

DATE	
BY	
ORIGINAL SURVEY	SURVEYED
NOTE BOOK	PLOTTED
NO.	TEMPLATE
	AREAS
	CHECKED



NOTES

EXISTING UTILITIES SHOWN ARE BASED ON SUE LOCATE INFORMATION. DEPTHS OF UTILITIES ARE BASED ON ASSUMED DEPTHS OR RECORD INFORMATION IF AVAILABLE. EXTENTS OF UNDERGROUND STRUCTURES ARE ESTIMATED BASED ON UTILITY ATLAS INFORMATION, EXISTING AND PROPOSED SEWER IS SHOWN BASED ON SURVEY DATA, ATLAS INFORMATION AND THE PROPOSED PLANS.



D160X93-SHT-XS-Ramp-SE-Phase-6.dgn	DESIGNED - MSB	REVISED -
USER NAME = msbilliot	DRAWN - MSB	REVISED -
PLOT SCALE = 20.0000' / in.	CHECKED - MJL	REVISED -
PLOT DATE = 7/31/2018	DATE - 7/30/2018	REVISED -

**STATE OF ILLINOIS
DEPARTMENT OF TRANSPORTATION**

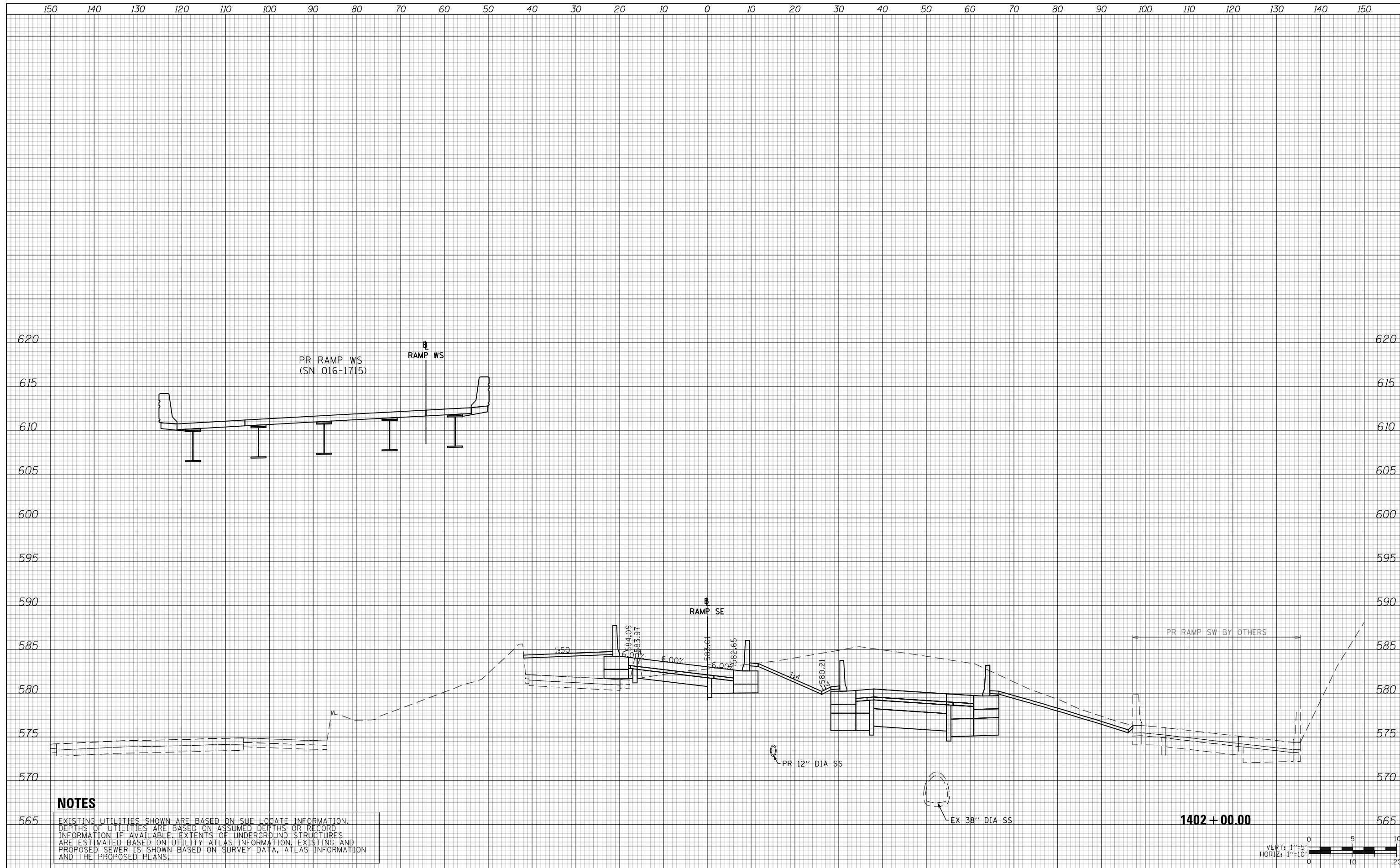
**CROSS SECTIONS
RAMP SE - STAGE 6**

SCALE: 10:H 5:V SHEET 1 OF 10 SHEETS STA. 1401+40.00 TO STA. 1401+50.00

F.A.I. RTE.	SECTION	COUNTY	TOTAL SHEETS	SHEET NO.
90/94/290	2014-013R&B-R	COOK	1972	1373
				CONTRACT NO. 60X93
ILLINOIS FED. AID PROJECT				

DATE	
BY	
FINAL SURVEY NO.	
SURVEYED PLOTTED	
TEMPLATE AREAS CHECKED	
NOTE BOOK AREAS CHECKED	

DATE	
BY	
ORIGINAL SURVEY NO.	
SURVEYED PLOTTED	
TEMPLATE AREAS CHECKED	
NOTE BOOK AREAS CHECKED	



NOTES

EXISTING UTILITIES SHOWN ARE BASED ON SUE LOCATE INFORMATION. DEPTHS OF UTILITIES ARE BASED ON ASSUMED DEPTHS OR RECORD INFORMATION IF AVAILABLE. EXTENTS OF UNDERGROUND STRUCTURES ARE ESTIMATED BASED ON UTILITY ATLAS INFORMATION, EXISTING AND PROPOSED SEWER IS SHOWN BASED ON SURVEY DATA, ATLAS INFORMATION AND THE PROPOSED PLANS.



D160X93-SHT-XS-Ramp-SE-Phase-6.dgn	DESIGNED - MSB	REVISED -
USER NAME = msbilliot	DRAWN - MSB	REVISED -
PLOT SCALE = 20.0000' / in.	CHECKED - MJL	REVISED -
PLOT DATE = 7/31/2018	DATE - 7/30/2018	REVISED -

**STATE OF ILLINOIS
DEPARTMENT OF TRANSPORTATION**

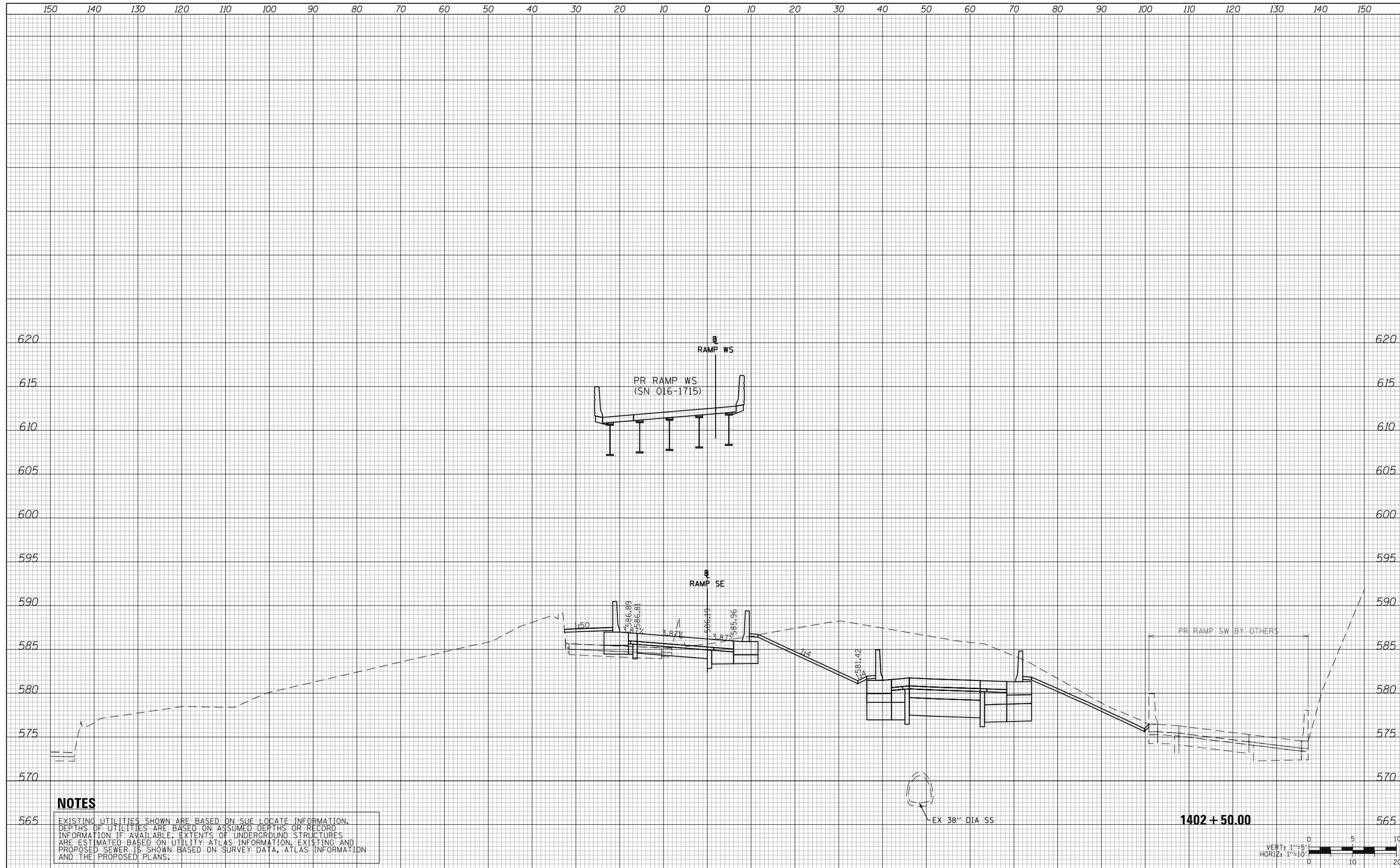
**CROSS SECTIONS
RAMP SE - STAGE 6**

SCALE: 10:H 5:V SHEET 2 OF 10 SHEETS STA. 1402+00.00 TO STA. 1402+00.00

F.A.I. RTE.	SECTION	COUNTY	TOTAL SHEETS	SHEET NO.
90/94/290	2014-013R&B-R	COOK	1972	1374
				CONTRACT NO. 60X93
ILLINOIS FED. AID PROJECT				

DATE	
BY	
SURVEYED	
PLOTTED	
TEMPLATE	
AREAS	
CHECKED	
FINAL SURVEY	
NOTE BOOK	
NO.	

DATE	
BY	
SURVEYED	
PLOTTED	
TEMPLATE	
AREAS	
CHECKED	
ORIGINAL SURVEY	
NOTE BOOK	
NO.	



NOTES

EXISTING UTILITIES SHOWN ARE BASED ON SUE LOCATE INFORMATION. DEPTHS OF UTILITIES ARE BASED ON ASSUMED DEPTHS OR RECORD INFORMATION IF AVAILABLE. EXTENTS OF UNDERGROUND STRUCTURES ARE ESTIMATED BASED ON UTILITY ATLAS INFORMATION, EXISTING AND PROPOSED SEWER IS SHOWN BASED ON SURVEY DATA, ATLAS INFORMATION AND THE PROPOSED PLANS.



D160X93-SHT-XS-Ramp-SE-Phase-6.dgn	DESIGNED - MSB	REVISED -
USER NAME = msbilliot	DRAWN - MSB	REVISED -
PLOT SCALE = 20.0000' / in.	CHECKED - MJL	REVISED -
PLOT DATE = 7/31/2018	DATE - 7/30/2018	REVISED -

**STATE OF ILLINOIS
DEPARTMENT OF TRANSPORTATION**

**CROSS SECTIONS
RAMP SE - STAGE 6**

F.A.I. RTE.	SECTION	COUNTY	TOTAL SHEETS	SHEET NO.
90/94/290	2014-013R&B-R	COOK	1972	1375
CONTRACT NO. 60X93				

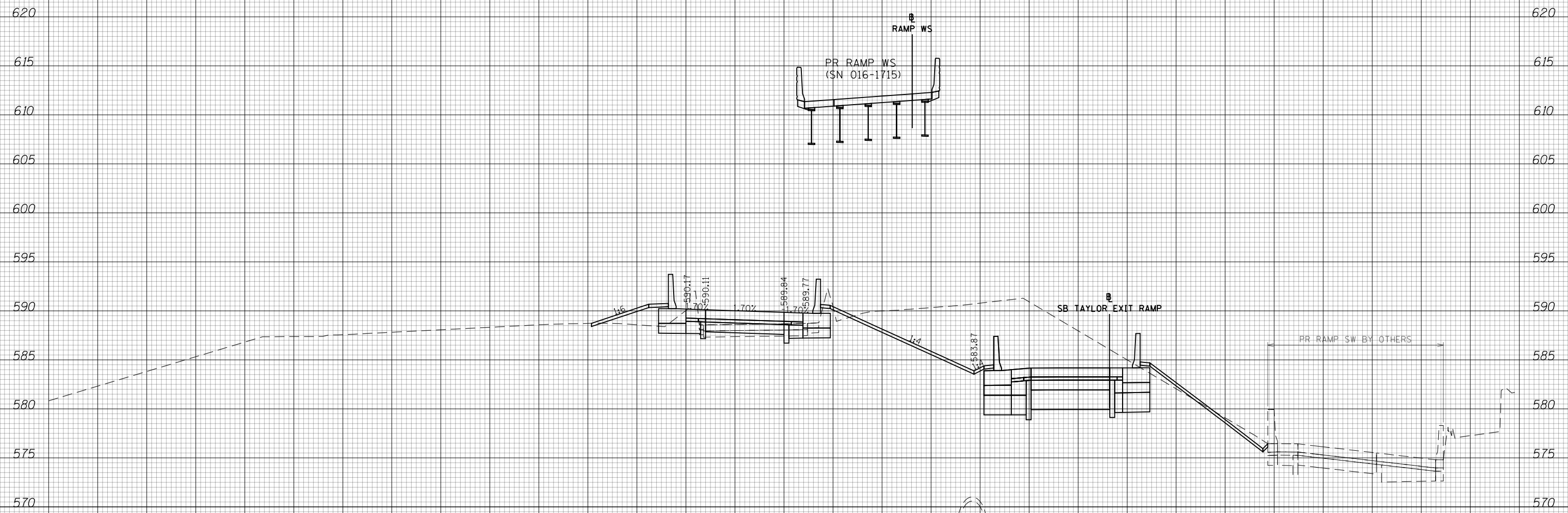
SCALE: 10:H 5:V SHEET 3 OF 10 SHEETS STA. 1402+50.00 TO STA. 1402+50.00

ILLINOIS FED. AID PROJECT

150 140 130 120 110 100 90 80 70 60 50 40 30 20 10 0 10 20 30 40 50 60 70 80 90 100 110 120 130 140 150

DATE	
BY	
FINAL SURVEY NO.	
SURVEYED PLOTTED AREAS CHECKED	
TEMPLATE AREAS CHECKED	
NOTE BOOK NO.	

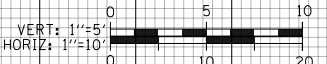
DATE	
BY	
ORIGINAL SURVEY NO.	
SURVEYED PLOTTED AREAS CHECKED	
TEMPLATE AREAS CHECKED	
NOTE BOOK NO.	



NOTES

EXISTING UTILITIES SHOWN ARE BASED ON SUE LOCATE INFORMATION. DEPTHS OF UTILITIES ARE BASED ON ASSUMED DEPTHS OR RECORD INFORMATION IF AVAILABLE. EXTENTS OF UNDERGROUND STRUCTURES ARE ESTIMATED BASED ON UTILITY ATLAS INFORMATION, EXISTING AND PROPOSED SEWER IS SHOWN BASED ON SURVEY DATA, ATLAS INFORMATION AND THE PROPOSED PLANS.

1403 + 00.00



D160X93-SHT-XS-Ramp-SE-Phase-6.dgn	DESIGNED - MSB	REVISED -
USER NAME = msbilliot	DRAWN - MSB	REVISED -
PLOT SCALE = 20.0000' / in.	CHECKED - MJL	REVISED -
PLOT DATE = 7/31/2018	DATE - 7/30/2018	REVISED -

**STATE OF ILLINOIS
DEPARTMENT OF TRANSPORTATION**

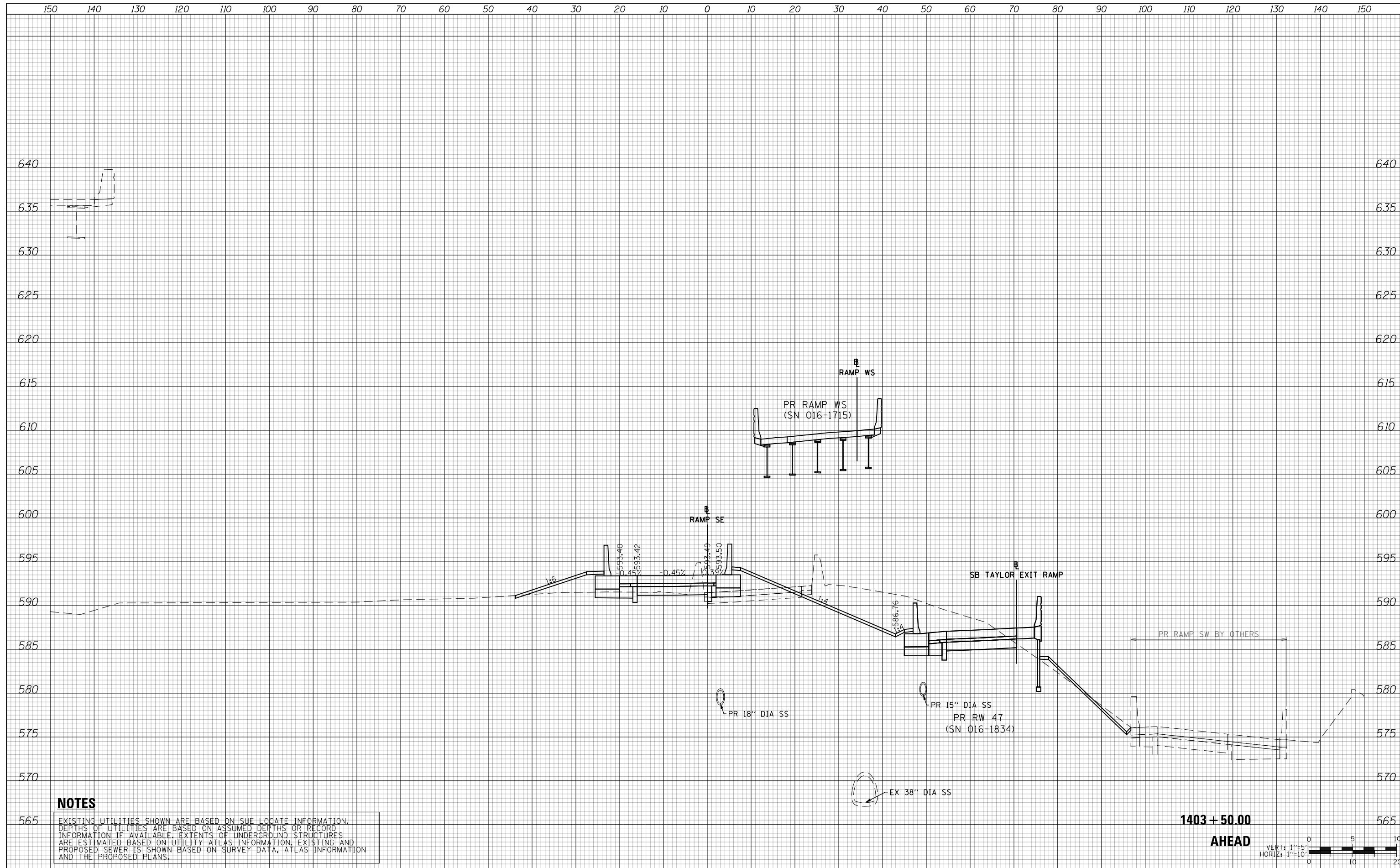
**CROSS SECTIONS
RAMP SE - STAGE 6**

SCALE: 10:H 5:V SHEET 4 OF 10 SHEETS STA. 1403+00.00 TO STA. 1403+00.00

F.A.I. RTE.	SECTION	COUNTY	TOTAL SHEETS	SHEET NO.
90/94/290	2014-013R&B-R	COOK	1972	1376
CONTRACT NO. 60X93				
ILLINOIS FED. AID PROJECT				

DATE	
BY	
SURVEYED	
PLOTTED	
TEMPLATE	
AREAS	
CHECKED	
FINAL SURVEY	
NOTE BOOK	
NO.	

DATE	
BY	
SURVEYED	
PLOTTED	
TEMPLATE	
AREAS	
CHECKED	
ORIGINAL SURVEY	
NOTE BOOK	
NO.	

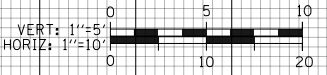


NOTES

EXISTING UTILITIES SHOWN ARE BASED ON SUE LOCATE INFORMATION. DEPTHS OF UTILITIES ARE BASED ON ASSUMED DEPTHS OR RECORD INFORMATION IF AVAILABLE. EXTENTS OF UNDERGROUND STRUCTURES ARE ESTIMATED BASED ON UTILITY ATLAS INFORMATION, EXISTING AND PROPOSED SEWER IS SHOWN BASED ON SURVEY DATA, ATLAS INFORMATION AND THE PROPOSED PLANS.

1403 + 50.00

AHEAD



D160X93-SHT-XS-Ramp-SE-Phase-6.dgn	DESIGNED - MSB	REVISED -
USER NAME = msbilliot	DRAWN - MSB	REVISED -
PLOT SCALE = 20.0000' / in.	CHECKED - MJL	REVISED -
PLOT DATE = 7/31/2018	DATE - 7/30/2018	REVISED -

**STATE OF ILLINOIS
DEPARTMENT OF TRANSPORTATION**

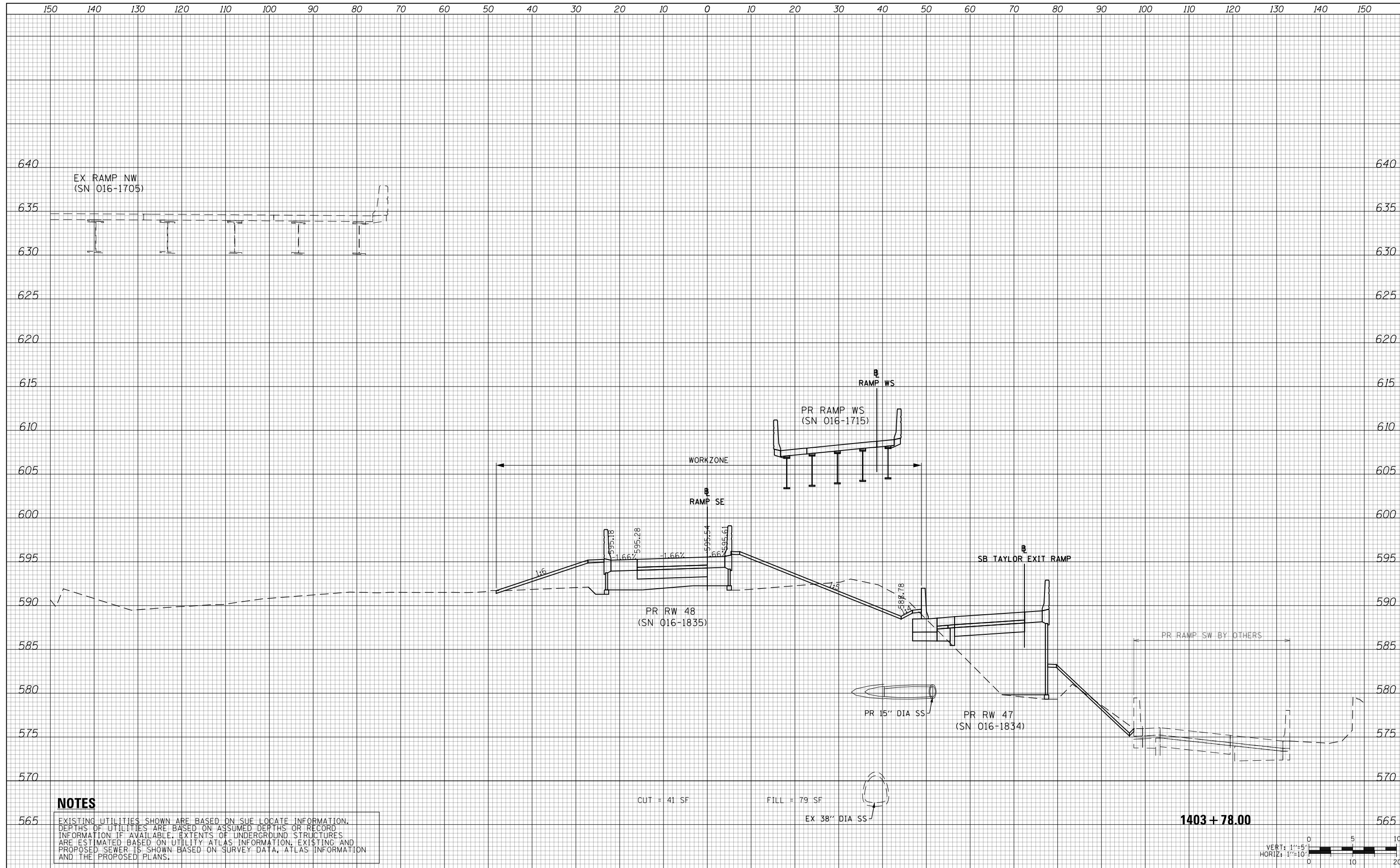
**CROSS SECTIONS
RAMP SE - STAGE 6**

SCALE: 10:H 5:V SHEET 5 OF 10 SHEETS STA. 1403+50.00 TO STA. 1403+50.00

F.A.I. RTE.	SECTION	COUNTY	TOTAL SHEETS	SHEET NO.
90/94/290	2014-013R&B-R	COOK	1972	1377
				CONTRACT NO. 60X93
ILLINOIS FED. AID PROJECT				

DATE	
BY	
SURVEYED	
PLOTTED	
TEMPLATE	
AREAS	
CHECKED	
FINAL SURVEY	
NOTE BOOK	
NO.	

DATE	
BY	
SURVEYED	
PLOTTED	
TEMPLATE	
AREAS	
CHECKED	
ORIGINAL SURVEY	
NOTE BOOK	
NO.	



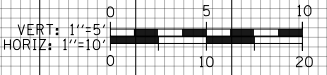
NOTES

EXISTING UTILITIES SHOWN ARE BASED ON SUE LOCATE INFORMATION. DEPTHS OF UTILITIES ARE BASED ON ASSUMED DEPTHS OR RECORD INFORMATION IF AVAILABLE. EXTENTS OF UNDERGROUND STRUCTURES ARE ESTIMATED BASED ON UTILITY ATLAS INFORMATION, EXISTING AND PROPOSED SEWER IS SHOWN BASED ON SURVEY DATA, ATLAS INFORMATION AND THE PROPOSED PLANS.

CUT = 41 SF

FILL = 79 SF

1403 + 78.00



D160X93-SHT-XS-Ramp-SE-Phase-6.dgn	DESIGNED - MSB	REVISED -
USER NAME = msbilliot	DRAWN - MSB	REVISED -
PLOT SCALE = 20.0000' / in.	CHECKED - MJL	REVISED -
PLOT DATE = 7/31/2018	DATE - 7/30/2018	REVISED -

STATE OF ILLINOIS
DEPARTMENT OF TRANSPORTATION

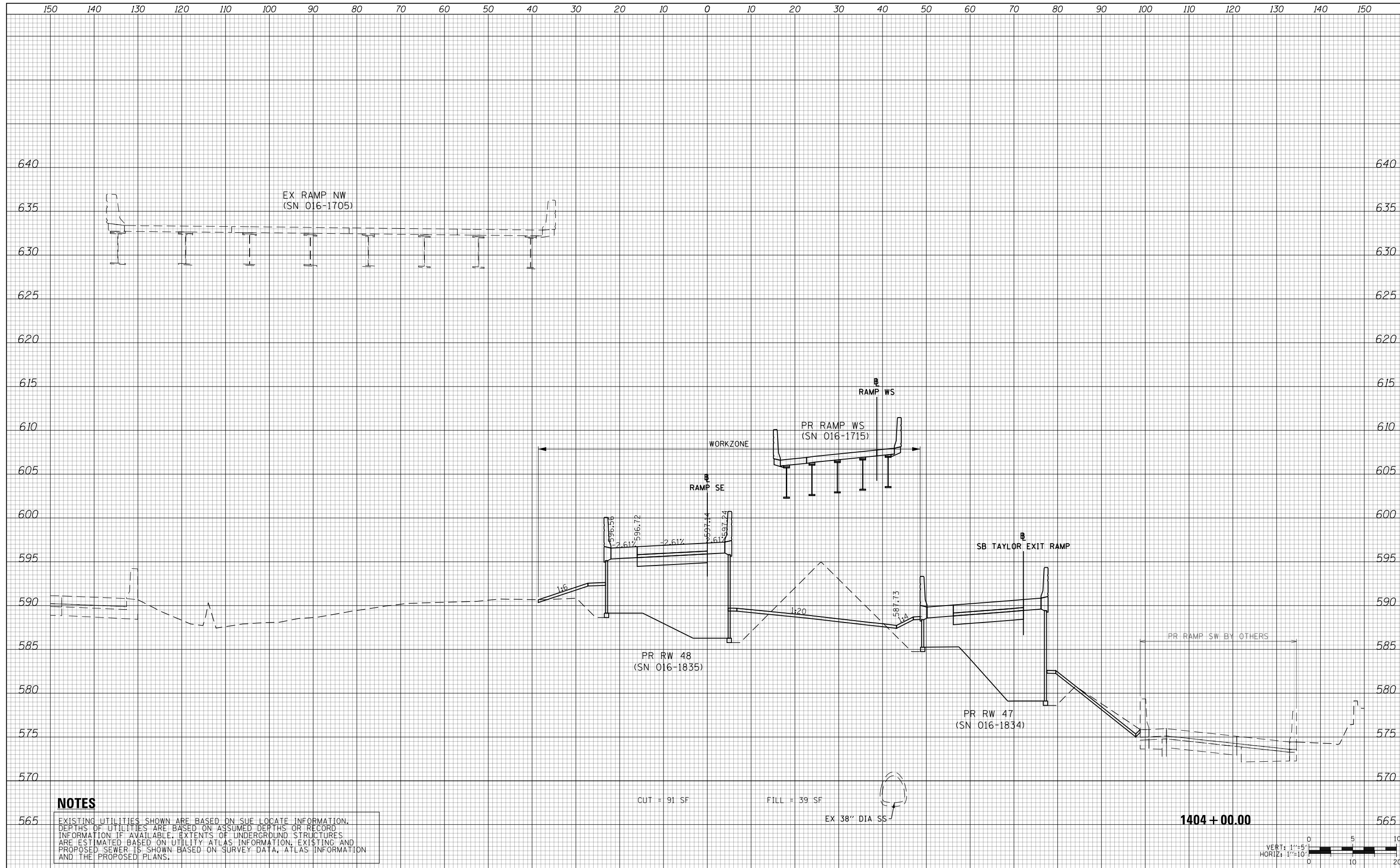
CROSS SECTIONS
RAMP SE - STAGE 6

SCALE: 10:H 5:V SHEET 6 OF 10 SHEETS STA. 1403+78.00 TO STA. 1403+78.00

F.A.I. RTE.	SECTION	COUNTY	TOTAL SHEETS	SHEET NO.
90/94/290	2014-013R&B-R	COOK	1972	1378
				CONTRACT NO. 60X93
ILLINOIS FED. AID PROJECT				

DATE	
BY	
SURVEYED	
PLOTTED	
TEMPLATE	
AREAS	
CHECKED	
FINAL SURVEY	
NOTE BOOK	
NO.	

DATE	
BY	
SURVEYED	
PLOTTED	
TEMPLATE	
AREAS	
CHECKED	
ORIGINAL SURVEY	
NOTE BOOK	
NO.	



NOTES

EXISTING UTILITIES SHOWN ARE BASED ON SUE LOCATE INFORMATION. DEPTHS OF UTILITIES ARE BASED ON ASSUMED DEPTHS OR RECORD INFORMATION IF AVAILABLE. EXTENTS OF UNDERGROUND STRUCTURES ARE ESTIMATED BASED ON UTILITY ATLAS INFORMATION, EXISTING AND PROPOSED SEWER IS SHOWN BASED ON SURVEY DATA, ATLAS INFORMATION AND THE PROPOSED PLANS.



D160X93-SHT-XS-Ramp-SE-Phase-6.dgn	DESIGNED - MSB	REVISED -
USER NAME = msbilliot	DRAWN - MSB	REVISED -
PLOT SCALE = 20.0000' / in.	CHECKED - MJL	REVISED -
PLOT DATE = 7/31/2018	DATE - 7/30/2018	REVISED -

**STATE OF ILLINOIS
DEPARTMENT OF TRANSPORTATION**

**CROSS SECTIONS
RAMP SE - STAGE 6**

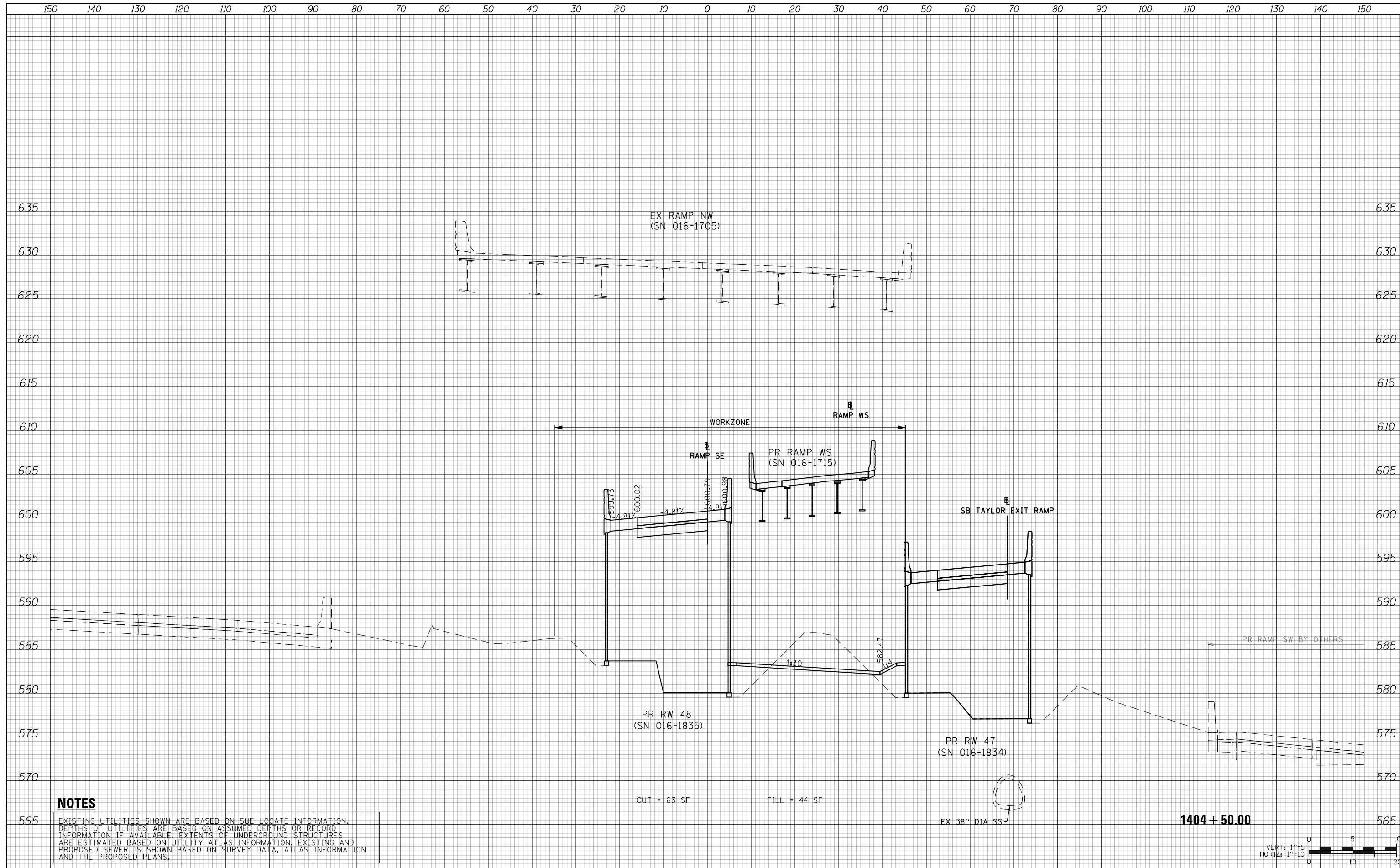
SCALE: 10:H 5:V SHEET 7 OF 10 SHEETS STA. 1404+00.00 TO STA. 1404+00.00

F.A.I. RTE.	SECTION	COUNTY	TOTAL SHEETS	SHEET NO.
90/94/290	2014-013R&B-R	COOK	1972	1379
				CONTRACT NO. 60X93

ILLINOIS FED. AID PROJECT

DATE	
BY	
SURVEYED	
PLOTTED	
TEMPLATE	
AREAS	
CHECKED	
FINAL SURVEY	
NOTE BOOK	
NO.	

DATE	
BY	
SURVEYED	
PLOTTED	
TEMPLATE	
AREAS	
CHECKED	
ORIGINAL SURVEY	
NOTE BOOK	
NO.	



NOTES

EXISTING UTILITIES SHOWN ARE BASED ON SUE LOCATE INFORMATION. DEPTHS OF UTILITIES ARE BASED ON ASSUMED DEPTHS OR RECORD INFORMATION IF AVAILABLE. EXTENTS OF UNDERGROUND STRUCTURES ARE ESTIMATED BASED ON UTILITY ATLAS INFORMATION, EXISTING AND PROPOSED SEWER IS SHOWN BASED ON SURVEY DATA, ATLAS INFORMATION AND THE PROPOSED PLANS.



D160X93-SHT-XS-Ramp-SE-Phase-6.dgn	DESIGNED - MSB	REVISED -
USER NAME = msbilliot	DRAWN - MSB	REVISED -
PLOT SCALE = 20.0000' / in.	CHECKED - MJL	REVISED -
PLOT DATE = 7/31/2018	DATE - 7/30/2018	REVISED -

**STATE OF ILLINOIS
DEPARTMENT OF TRANSPORTATION**

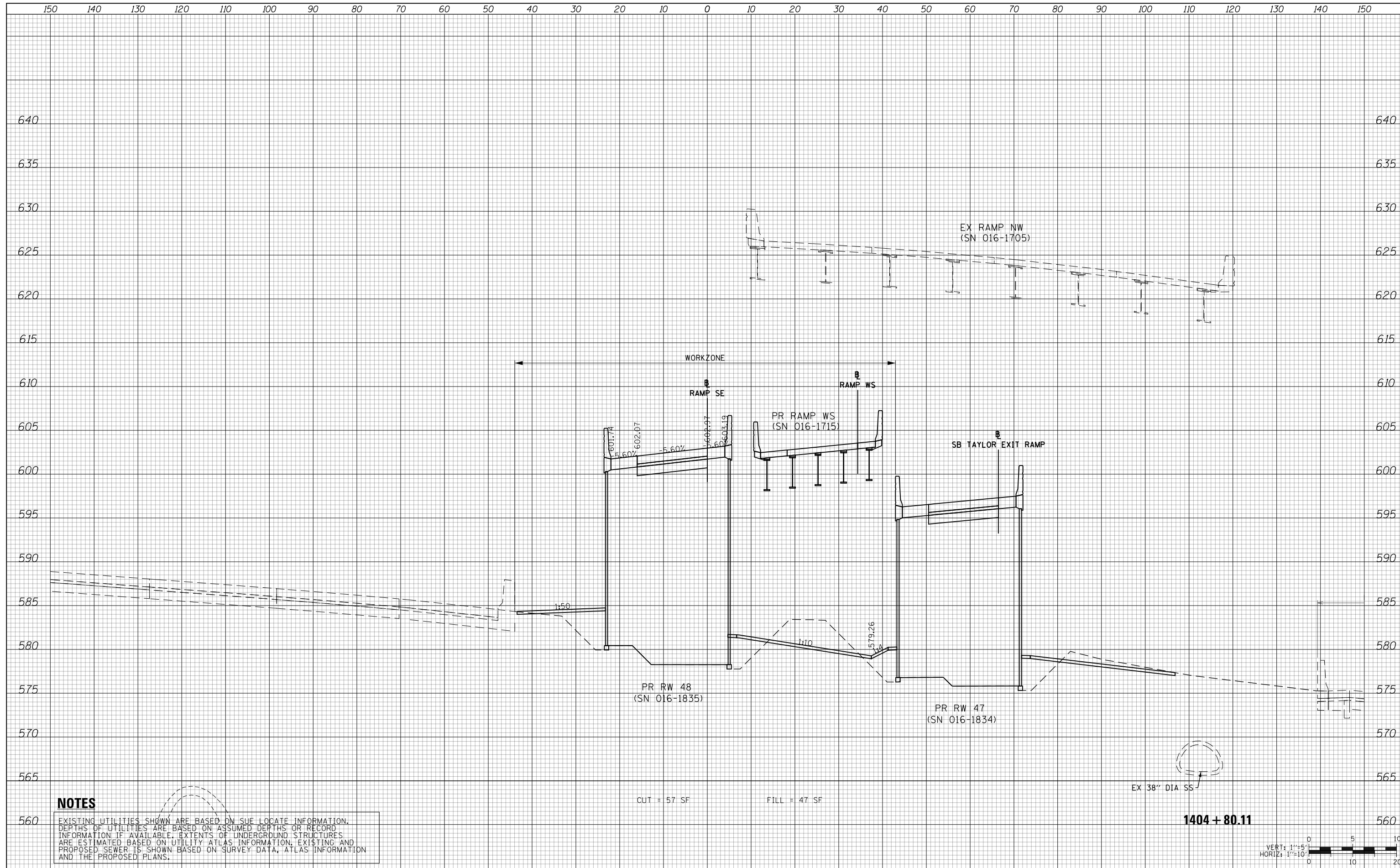
**CROSS SECTIONS
RAMP SE - STAGE 6**

SCALE: 10:H 5:V SHEET 8 OF 10 SHEETS STA. 1404+50.00 TO STA. 1404+50.00

F.A.I. RTE.	SECTION	COUNTY	TOTAL SHEETS	SHEET NO.
90/94/290	2014-013R&B-R	COOK	1972	1380
				CONTRACT NO. 60X93
ILLINOIS FED. AID PROJECT				

DATE	
BY	
SURVEYED	
PLOTTED	
TEMPLATE	
AREAS	
CHECKED	
FINAL SURVEY	
NOTE BOOK	
NO.	

DATE	
BY	
SURVEYED	
PLOTTED	
TEMPLATE	
AREAS	
CHECKED	
ORIGINAL SURVEY	
NOTE BOOK	
NO.	



NOTES

EXISTING UTILITIES SHOWN ARE BASED ON SUE LOCATE INFORMATION. DEPTHS OF UTILITIES ARE BASED ON ASSUMED DEPTHS OR RECORD INFORMATION IF AVAILABLE. EXTENTS OF UNDERGROUND STRUCTURES ARE ESTIMATED BASED ON UTILITY ATLAS INFORMATION, EXISTING AND PROPOSED SEWER IS SHOWN BASED ON SURVEY DATA, ATLAS INFORMATION AND THE PROPOSED PLANS.

CUT = 57 SF FILL = 47 SF

1404 + 80.11



D160X93-SHT-XS-Ramp-SE-Phase-6.dgn	DESIGNED - MSB	REVISED -
USER NAME = msbilliot	DRAWN - MSB	REVISED -
PLOT SCALE = 20.0000' / in.	CHECKED - MJL	REVISED -
PLOT DATE = 7/31/2018	DATE - 7/30/2018	REVISED -

**STATE OF ILLINOIS
DEPARTMENT OF TRANSPORTATION**

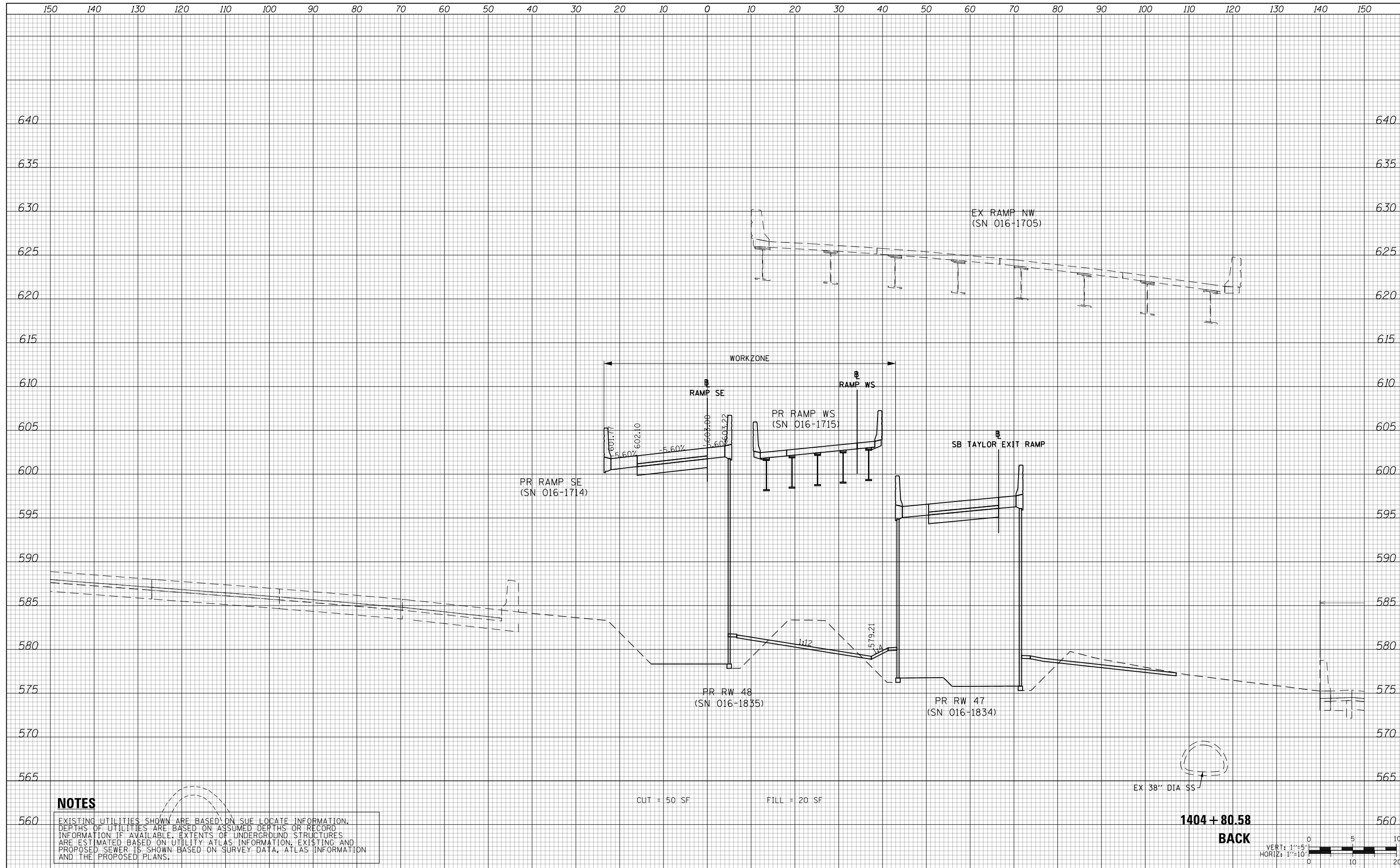
**CROSS SECTIONS
RAMP SE - STAGE 6**

SCALE: 10:H 5:V SHEET 9 OF 10 SHEETS STA. 1404+80.11 TO STA. 1404+80.11

F.A.I. RTE.	SECTION	COUNTY	TOTAL SHEETS	SHEET NO.
90/94/290	2014-013R&B-R	COOK	1972	1381
				CONTRACT NO. 60X93
ILLINOIS FED. AID PROJECT				

DATE	
BY	
SURVEYED	
PLOTTED	
TEMPLATE	
AREAS	
CHECKED	
FINAL SURVEY	
NOTE BOOK	
NO.	

DATE	
BY	
SURVEYED	
PLOTTED	
TEMPLATE	
AREAS	
CHECKED	
ORIGINAL SURVEY	
NOTE BOOK	
NO.	



NOTES

EXISTING UTILITIES SHOWN ARE BASED ON SUE LOCATE INFORMATION. DEPTHS OF UTILITIES ARE BASED ON ASSUMED DEPTHS OR RECORD INFORMATION IF AVAILABLE. EXTENTS OF UNDERGROUND STRUCTURES ARE ESTIMATED BASED ON UTILITY ATLAS INFORMATION, EXISTING AND PROPOSED SEWER IS SHOWN BASED ON SURVEY DATA, ATLAS INFORMATION AND THE PROPOSED PLANS.

CUT = 50 SF FILL = 20 SF

1404 + 80.58

BACK



D160X93-SHT-XS-Ramp-SE-Phase-6.dgn	DESIGNED - MSB	REVISED -
USER NAME = msbilliot	DRAWN - MSB	REVISED -
PLOT SCALE = 20.0000' / in.	CHECKED - MJL	REVISED -
PLOT DATE = 7/31/2018	DATE - 7/30/2018	REVISED -

**STATE OF ILLINOIS
DEPARTMENT OF TRANSPORTATION**

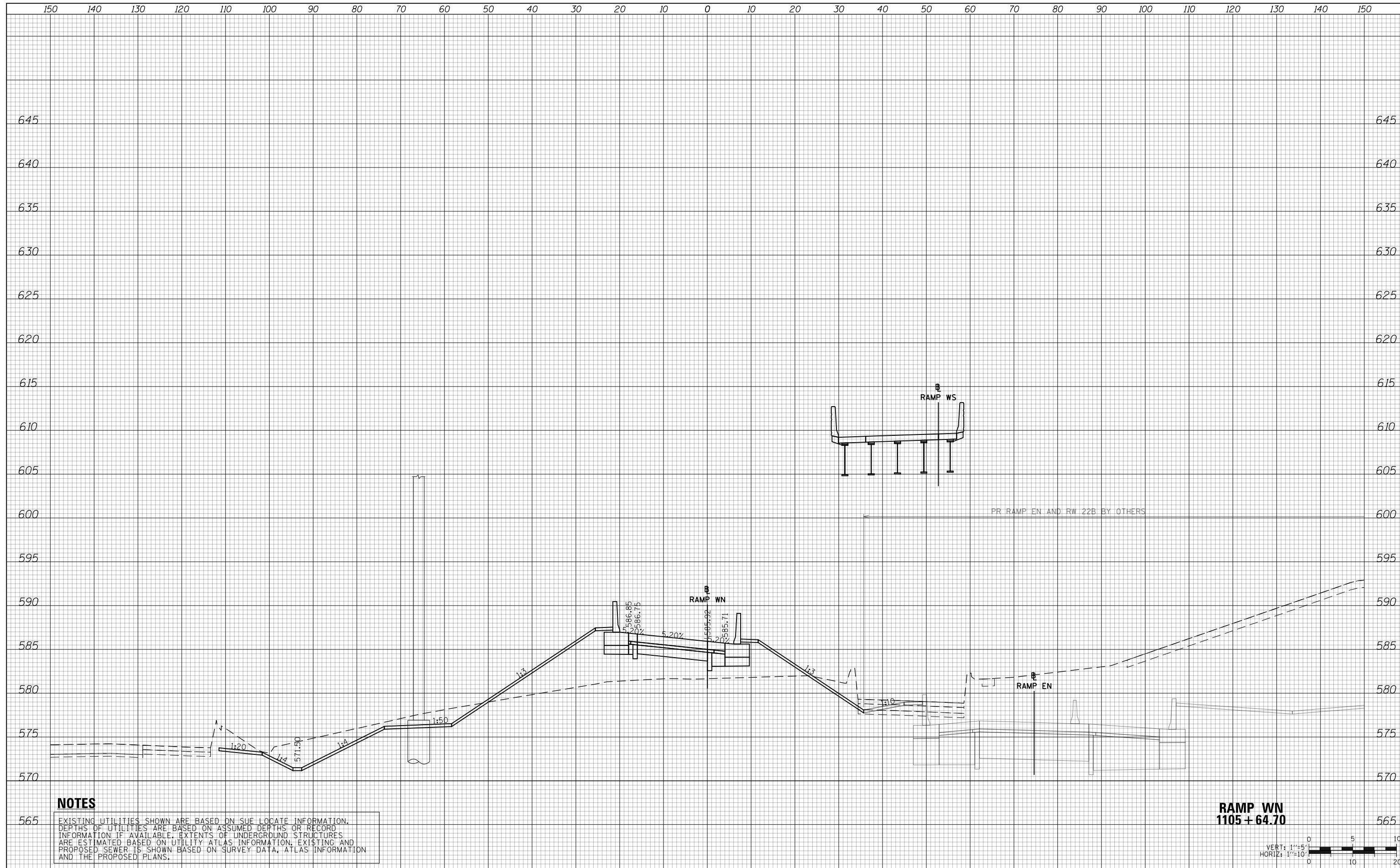
**CROSS SECTIONS
RAMP SE - STAGE 6**

SCALE: 10:H 5:V SHEET 10 OF 10 SHEETS STA. 1404+80.58 TO STA. 1404+80.58

F.A.I. RTE.	SECTION	COUNTY	TOTAL SHEETS	SHEET NO.
90/94/290	2014-013R&B-R	COOK	1972	1382
CONTRACT NO. 60X93				
ILLINOIS FED. AID PROJECT				

DATE	
BY	
SURVEYED	
PLOTTED	
TEMPLATE	
AREAS	
CHECKED	
FINAL SURVEY	
NOTE BOOK	
NO.	

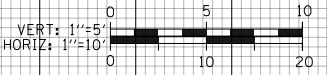
DATE	
BY	
SURVEYED	
PLOTTED	
TEMPLATE	
AREAS	
CHECKED	
ORIGINAL SURVEY	
NOTE BOOK	
NO.	



NOTES

EXISTING UTILITIES SHOWN ARE BASED ON SUE LOCATE INFORMATION. DEPTHS OF UTILITIES ARE BASED ON ASSUMED DEPTHS OR RECORD INFORMATION IF AVAILABLE. EXTENTS OF UNDERGROUND STRUCTURES ARE ESTIMATED BASED ON UTILITY ATLAS INFORMATION, EXISTING AND PROPOSED SEWER IS SHOWN BASED ON SURVEY DATA, ATLAS INFORMATION AND THE PROPOSED PLANS.

**RAMP WN
1105 + 64.70**



D:\60X93-SHT-XS-Utilities.dgn	DESIGNED - MSB	REVISED -
USER NAME = msbilliot	DRAWN - MSB	REVISED -
PLOT SCALE = 20.0000' / in.	CHECKED - MJL	REVISED -
PLOT DATE = 7/31/2018	DATE - 7/30/2018	REVISED -

**STATE OF ILLINOIS
DEPARTMENT OF TRANSPORTATION**

**CROSS SECTIONS
UTILITIES**

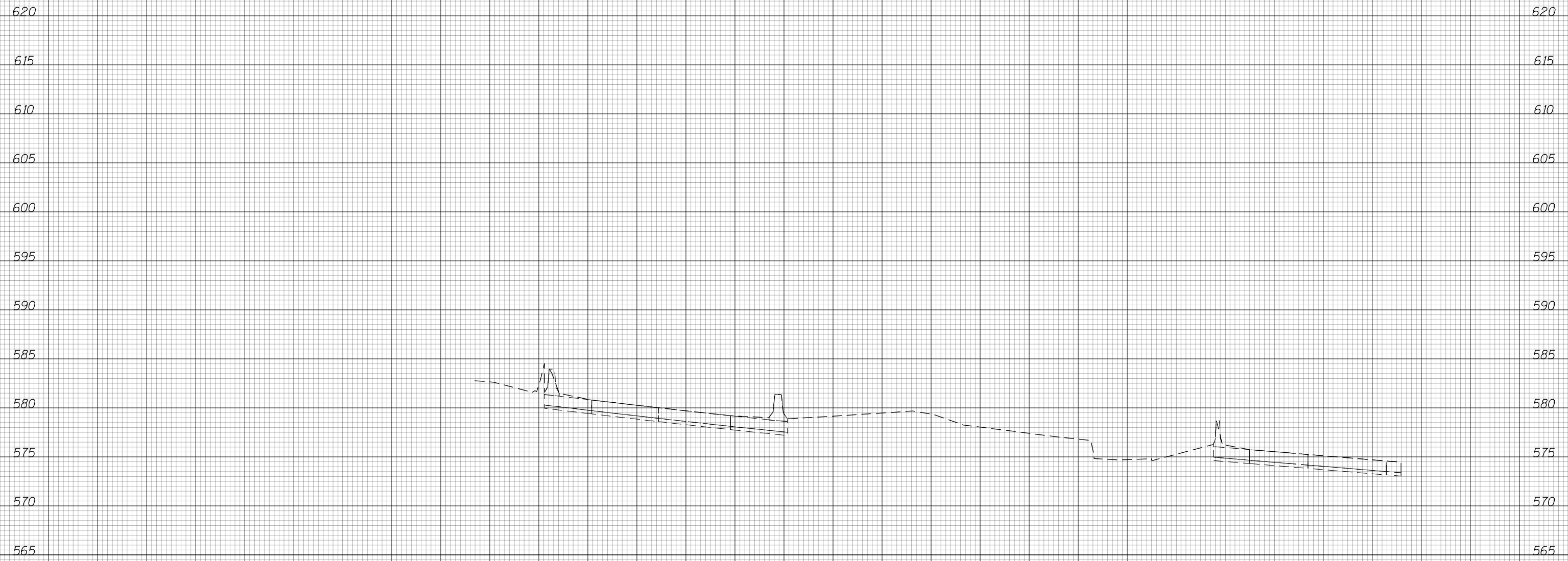
SCALE: 10:H 5:V SHEET 1 OF 26 SHEETS STA. 1105+64.70 TO STA. 1105+64.70

F.A.I. RTE.	SECTION	COUNTY	TOTAL SHEETS	SHEET NO.
90/94/290	2014-013R&B-R	COOK	1972	1383
				CONTRACT NO. 60X93
ILLINOIS FED. AID PROJECT				

150 140 130 120 110 100 90 80 70 60 50 40 30 20 10 0 10 20 30 40 50 60 70 80 90 100 110 120 130 140 150

DATE	
BY	
ORIGINAL SURVEY NOTE BOOK NO.	
SURVEYED PLOTTED AREAS CHECKED	
FINAL SURVEY NOTE BOOK NO.	
SURVEYED PLOTTED AREAS CHECKED	

DATE	
BY	
ORIGINAL SURVEY NOTE BOOK NO.	
SURVEYED PLOTTED AREAS CHECKED	
FINAL SURVEY NOTE BOOK NO.	
SURVEYED PLOTTED AREAS CHECKED	



NOTES

EXISTING UTILITIES SHOWN ARE BASED ON SUE LOCATE INFORMATION. DEPTHS OF UTILITIES ARE BASED ON ASSUMED DEPTHS OR RECORD INFORMATION IF AVAILABLE. EXTENTS OF UNDERGROUND STRUCTURES ARE ESTIMATED BASED ON UTILITY ATLAS INFORMATION, EXISTING AND PROPOSED SEWER IS SHOWN BASED ON SURVEY DATA, ATLAS INFORMATION AND THE PROPOSED PLANS.

1222 + 95.25



D160X93-SHT-XS-WS-Piers-Phase1.dgn	DESIGNED -	REVISED -
USER NAME = msbilliot	DRAWN -	REVISED -
PLOT SCALE = 20.0000' / in.	CHECKED -	REVISED -
PLOT DATE = 7/31/2018	DATE - 7/30/2018	REVISED -

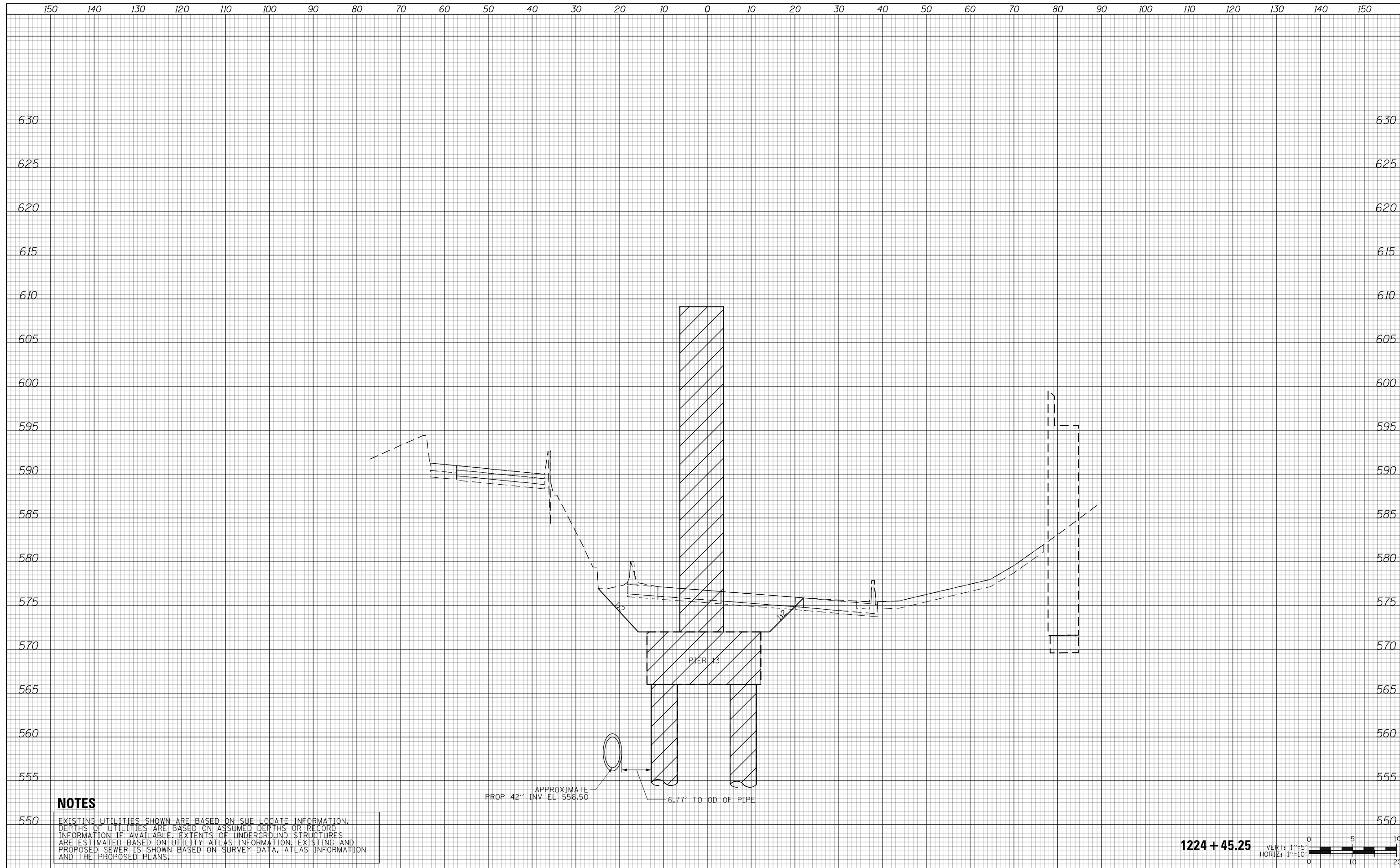
**STATE OF ILLINOIS
DEPARTMENT OF TRANSPORTATION**

**CROSS SECTIONS - KEY STATIONS
RAMP WS PIERS - STAGE 1**
SCALE: 10:H 5:V SHEET 2 OF 26 SHEETS STA. 1222+95.25 TO STA. 1222+95.25

F.A.I. RTE.	SECTION	COUNTY	TOTAL SHEETS	SHEET NO.
90/94/290	2014-013R&B-R	COOK	1972	1384
CONTRACT NO. 60X93			ILLINOIS FED. AID PROJECT	

DATE	
BY	
SURVEYED	
PLOTTED	
TEMPLATE	
AREAS	
CHECKED	
FINAL SURVEY	
NOTE BOOK	
NO.	

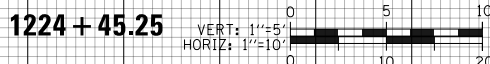
DATE	
BY	
SURVEYED	
PLOTTED	
TEMPLATE	
AREAS	
CHECKED	
ORIGINAL SURVEY	
NOTE BOOK	
NO.	



NOTES

EXISTING UTILITIES SHOWN ARE BASED ON SUE LOCATE INFORMATION. DEPTHS OF UTILITIES ARE BASED ON ASSUMED DEPTHS OR RECORD INFORMATION IF AVAILABLE. EXTENTS OF UNDERGROUND STRUCTURES ARE ESTIMATED BASED ON UTILITY ATLAS INFORMATION, EXISTING AND PROPOSED SEWER IS SHOWN BASED ON SURVEY DATA, ATLAS INFORMATION AND THE PROPOSED PLANS.

APPROXIMATE
PROP 42" INV EL 556.50
6.77' TO OD OF PIPE



D:\160X93-SHT-XS-WS-Piers-Phase1.dgn	DESIGNED -	REVISED -
USER NAME = msbilliot	DRAWN -	REVISED -
PLOT SCALE = 20.0000' / in.	CHECKED -	REVISED -
PLOT DATE = 7/31/2018	DATE - 7/30/2018	REVISED -

**STATE OF ILLINOIS
DEPARTMENT OF TRANSPORTATION**

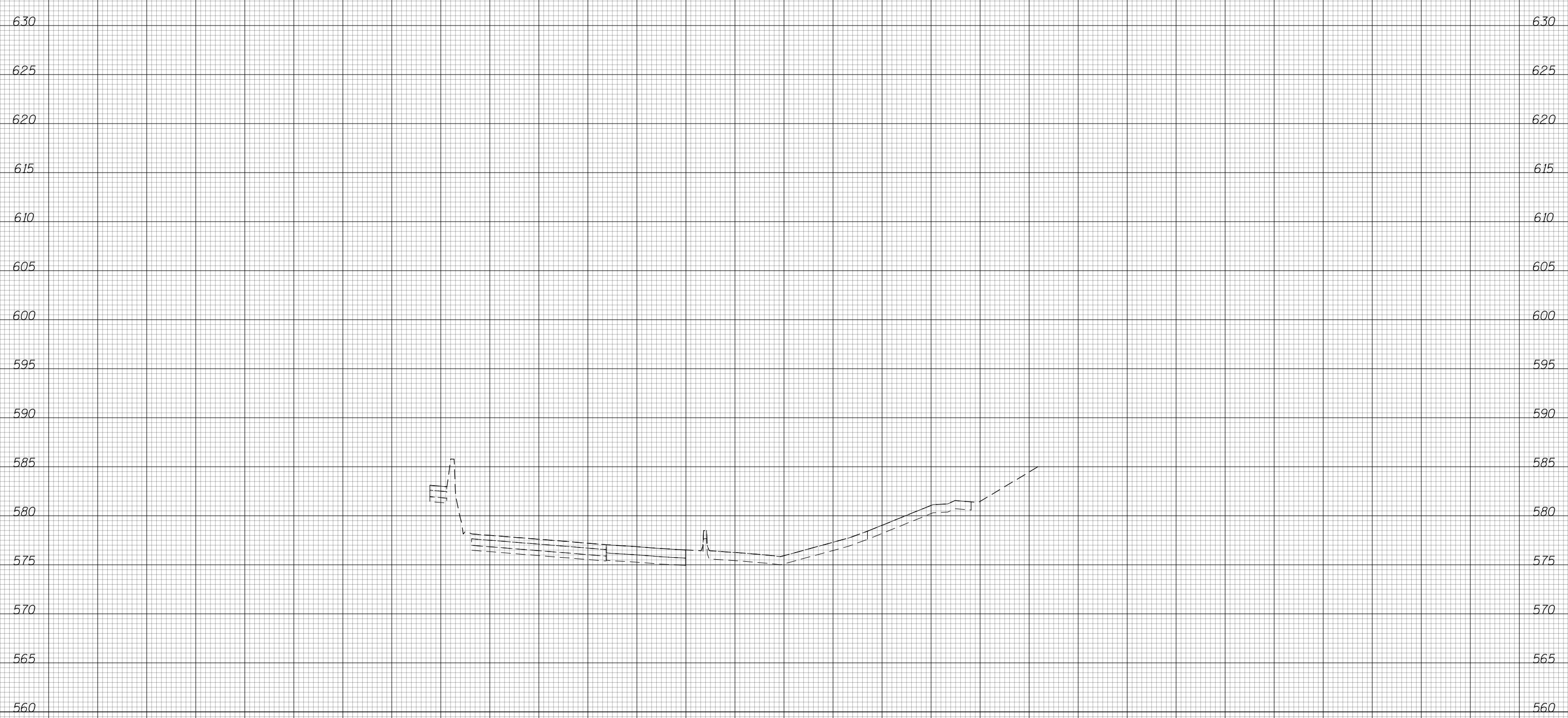
CROSS SECTIONS - KEY STATIONS			
RAMP WS PIERS - STAGE 1			
SCALE: 10'H 5'V	SHEET 3 OF 26 SHEETS	STA. 1224+45.25 TO STA. 1224+45.25	

F.A.I. RTE.	SECTION	COUNTY	TOTAL SHEETS	SHEET NO.
90/94/290	2014-013R&B-R	COOK	1972	1385
				CONTRACT NO. 60X93
ILLINOIS FED. AID PROJECT				

150 140 130 120 110 100 90 80 70 60 50 40 30 20 10 0 10 20 30 40 50 60 70 80 90 100 110 120 130 140 150

DATE	
BY	
SURVEYED	
PLOTTED	
TEMPLATE	
AREAS	
CHECKED	
FINAL SURVEY	
NOTE BOOK	
NO.	

DATE	
BY	
SURVEYED	
PLOTTED	
TEMPLATE	
AREAS	
CHECKED	
ORIGINAL SURVEY	
NOTE BOOK	
NO.	



NOTES

EXISTING UTILITIES SHOWN ARE BASED ON SUE LOCATE INFORMATION. DEPTHS OF UTILITIES ARE BASED ON ASSUMED DEPTHS OR RECORD INFORMATION IF AVAILABLE. EXTENTS OF UNDERGROUND STRUCTURES ARE ESTIMATED BASED ON UTILITY ATLAS INFORMATION, EXISTING AND PROPOSED SEWER IS SHOWN BASED ON SURVEY DATA, ATLAS INFORMATION AND THE PROPOSED PLANS.

1225 + 62.75



D160X93-SHT-XS-WS-Piers-Phase1.dgn	DESIGNED -	REVISED -
USER NAME = msbilliot	DRAWN -	REVISED -
PLOT SCALE = 20.0000' / in.	CHECKED -	REVISED -
PLOT DATE = 7/31/2018	DATE - 7/30/2018	REVISED -

STATE OF ILLINOIS
DEPARTMENT OF TRANSPORTATION

CROSS SECTIONS - KEY STATIONS
RAMP WS PIERS - STAGE 1

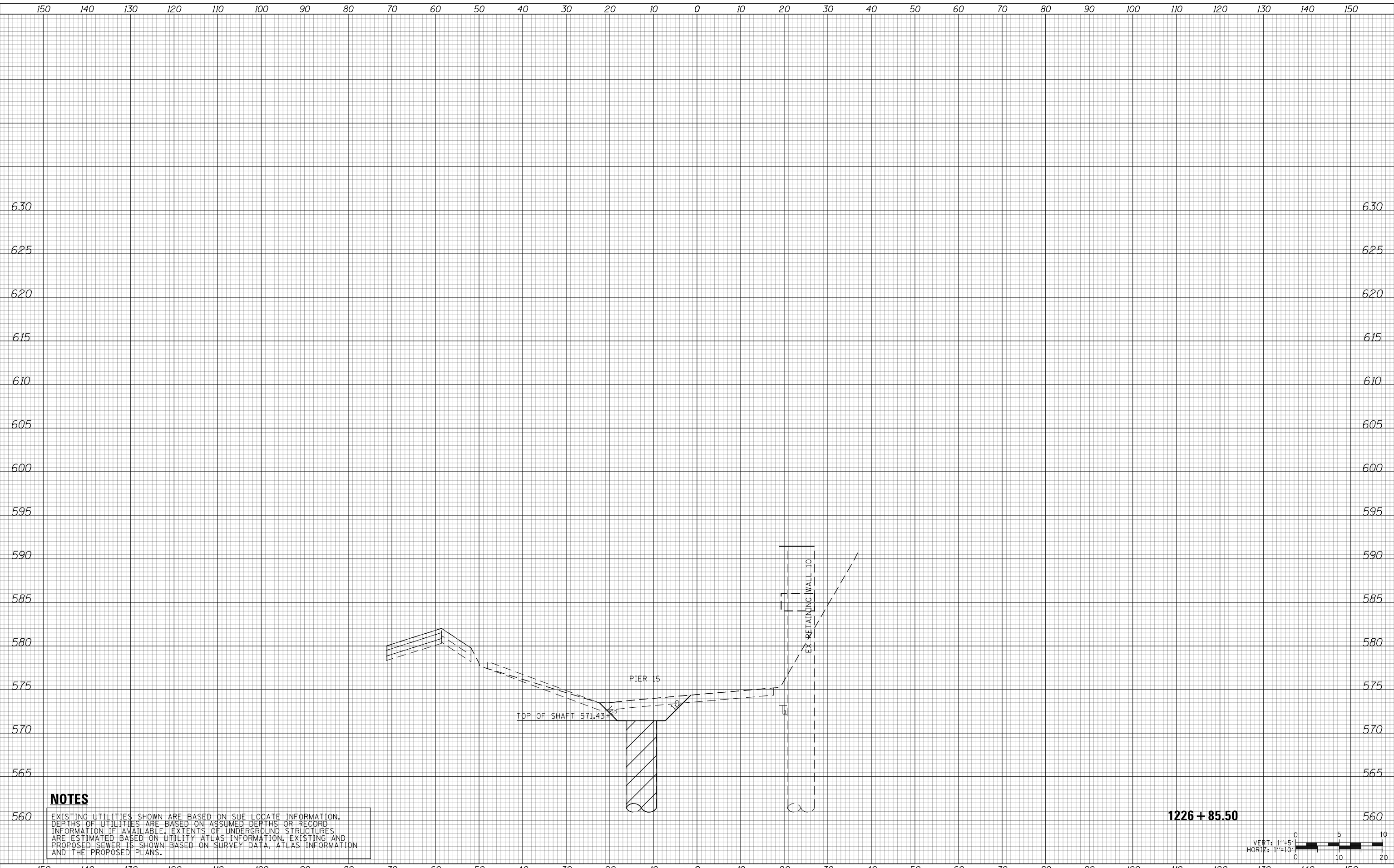
SCALE: 10:H 5:V SHEET 4 OF 26 SHEETS STA. 1225+62.75 TO STA. 1225+62.75

F.A.I. RTE.	SECTION	COUNTY	TOTAL SHEETS	SHEET NO.
90/94/290	2014-013R&B-R	COOK	1972	1386
			CONTRACT NO. 60X93	
ILLINOIS FED. AID PROJECT				

150 140 130 120 110 100 90 80 70 60 50 40 30 20 10 0 10 20 30 40 50 60 70 80 90 100 110 120 130 140 150

DATE	
BY	
SURVEYED	
PLOTTED	
TEMPLATE	
AREAS	
CHECKED	
FINAL SURVEY	
NOTE BOOK	
NO.	

DATE	
BY	
SURVEYED	
PLOTTED	
TEMPLATE	
AREAS	
CHECKED	
ORIGINAL SURVEY	
NOTE BOOK	
NO.	



NOTES

EXISTING UTILITIES SHOWN ARE BASED ON SUE LOCATE INFORMATION. DEPTHS OF UTILITIES ARE BASED ON ASSUMED DEPTHS OR RECORD INFORMATION IF AVAILABLE. EXTENTS OF UNDERGROUND STRUCTURES ARE ESTIMATED BASED ON UTILITY ATLAS INFORMATION, EXISTING AND PROPOSED SEWER IS SHOWN BASED ON SURVEY DATA, ATLAS INFORMATION AND THE PROPOSED PLANS.



D160X93-SHT-XS-WS-Piers-Phase1.dgn	DESIGNED -	REVISED -
USER NAME = msbilliot	DRAWN -	REVISED -
PLOT SCALE = 20.0000' / in.	CHECKED -	REVISED -
PLOT DATE = 7/31/2018	DATE - 7/30/2018	REVISED -

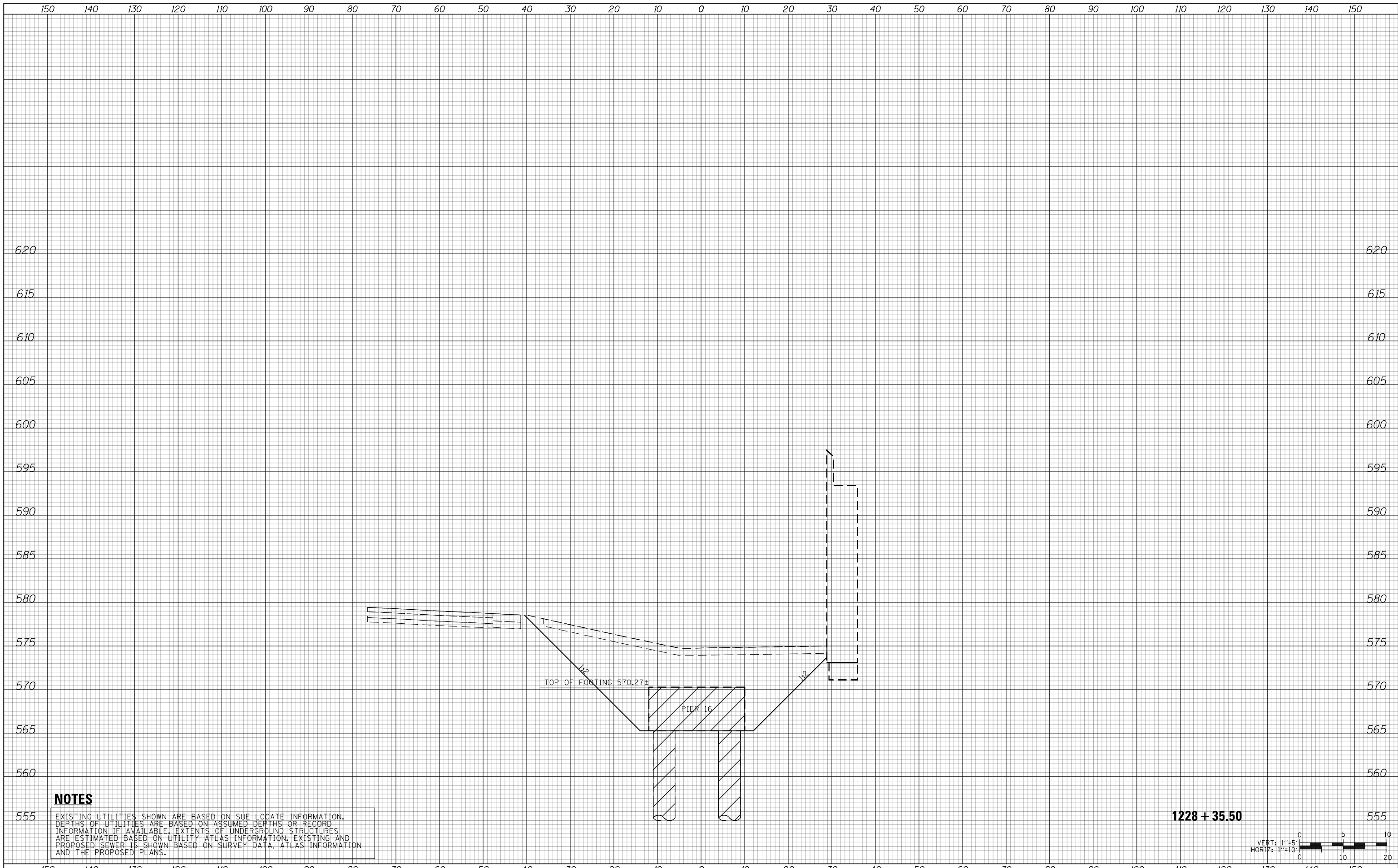
**STATE OF ILLINOIS
DEPARTMENT OF TRANSPORTATION**

**CROSS SECTIONS - KEY STATIONS
RAMP WS PIERS - STAGE 1**

SCALE: 10:H 5:V SHEET 5 OF 26 SHEETS STA. 1226+85.50 TO STA. 1226+85.50

F.A.I. RTE.	SECTION	COUNTY	TOTAL SHEETS	SHEET NO.
90/94/290	2014-013R&B-R	COOK	1972	1387
CONTRACT NO. 60X93				

ILLINOIS FED. AID PROJECT



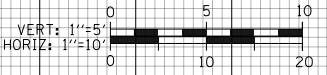
DATE	
BY	
FINAL SURVEY NOTE BOOK NO.	
SURVEYED PLOTTED TEMPLATE AREAS CHECKED	

DATE	
BY	
ORIGINAL SURVEY NOTE BOOK NO.	
SURVEYED PLOTTED TEMPLATE AREAS CHECKED	

NOTES

EXISTING UTILITIES SHOWN ARE BASED ON SUE LOCATE INFORMATION. DEPTHS OF UTILITIES ARE BASED ON ASSUMED DEPTHS OR RECORD INFORMATION IF AVAILABLE. EXTENTS OF UNDERGROUND STRUCTURES ARE ESTIMATED BASED ON UTILITY ATLAS INFORMATION, EXISTING AND PROPOSED SEWER IS SHOWN BASED ON SURVEY DATA, ATLAS INFORMATION AND THE PROPOSED PLANS.

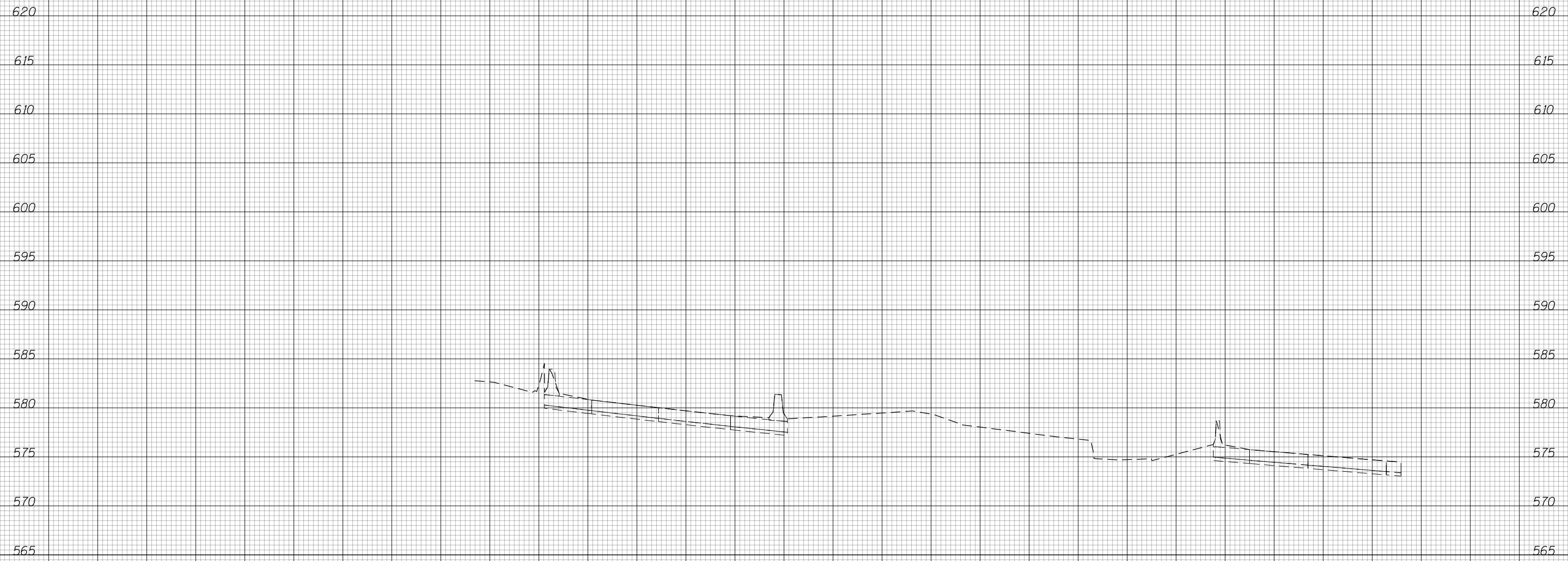
1228 + 35.50



150 140 130 120 110 100 90 80 70 60 50 40 30 20 10 0 10 20 30 40 50 60 70 80 90 100 110 120 130 140 150

DATE	
BY	
ORIGINAL SURVEY NOTE BOOK NO.	
SURVEYED PLOTTED AREAS CHECKED	
FINAL SURVEY NOTE BOOK NO.	
SURVEYED PLOTTED AREAS CHECKED	

DATE	
BY	
ORIGINAL SURVEY NOTE BOOK NO.	
SURVEYED PLOTTED AREAS CHECKED	
FINAL SURVEY NOTE BOOK NO.	
SURVEYED PLOTTED AREAS CHECKED	



NOTES

EXISTING UTILITIES SHOWN ARE BASED ON SUE LOCATE INFORMATION. DEPTHS OF UTILITIES ARE BASED ON ASSUMED DEPTHS OR RECORD INFORMATION IF AVAILABLE. EXTENTS OF UNDERGROUND STRUCTURES ARE ESTIMATED BASED ON UTILITY ATLAS INFORMATION, EXISTING AND PROPOSED SEWER IS SHOWN BASED ON SURVEY DATA, ATLAS INFORMATION AND THE PROPOSED PLANS.

1222 + 95.25



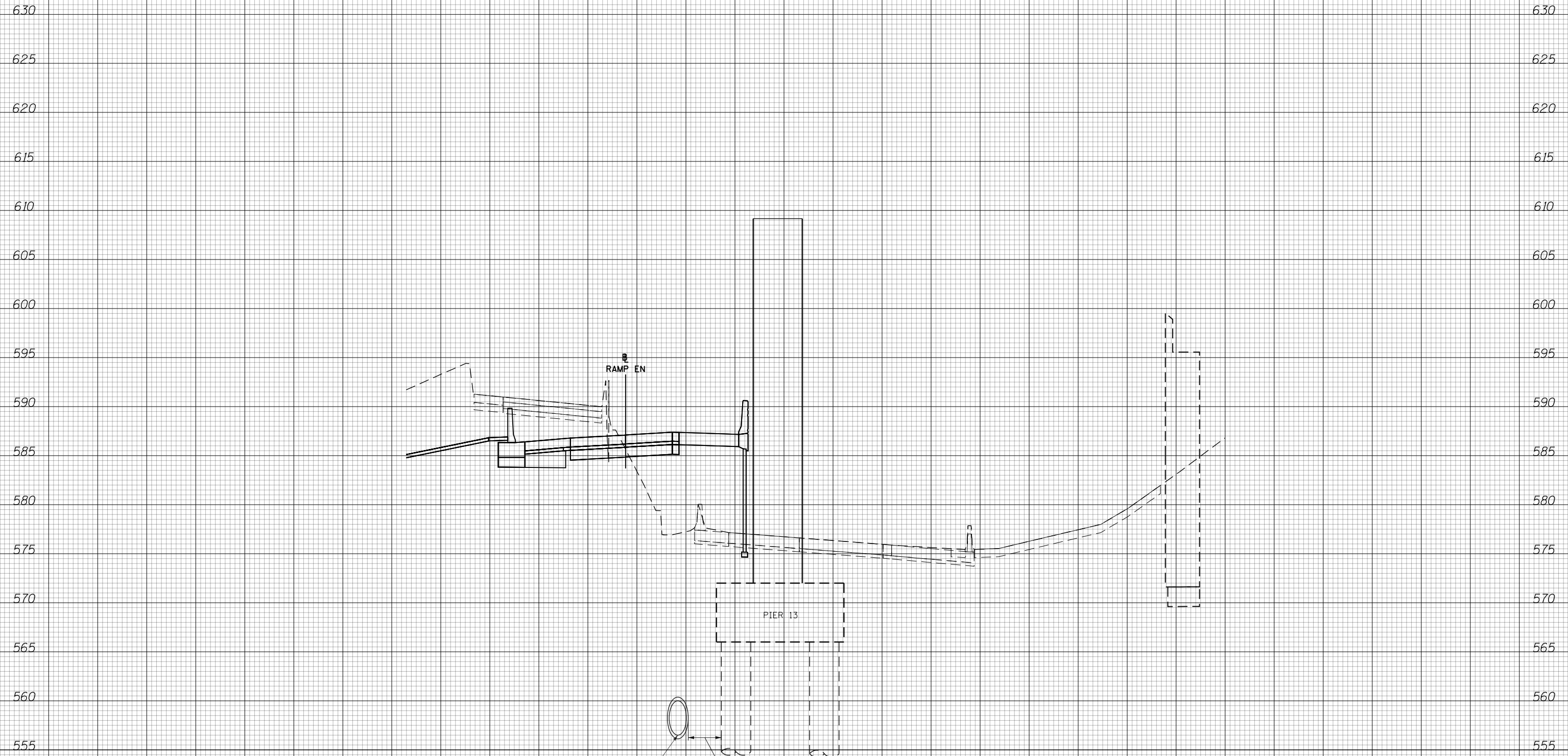
D160X93-SHT-XS-WS-Piers-Phase2.dgn	DESIGNED -	REVISED -
USER NAME = msbilliot	DRAWN -	REVISED -
PLOT SCALE = 20.0000' / in.	CHECKED -	REVISED -
PLOT DATE = 7/31/2018	DATE - 7/30/2018	REVISED -

STATE OF ILLINOIS
DEPARTMENT OF TRANSPORTATION

CROSS SECTIONS - KEY STATIONS
RAMP WS PIERS - STAGE 2
SCALE: 10:H 5:V SHEET 7 OF 26 SHEETS STA. 1222+95.25 TO STA. 1222+95.25

F.A.I. RTE.	SECTION	COUNTY	TOTAL SHEETS	SHEET NO.
90/94/290	2014-013R&B-R	COOK	1972	1389
CONTRACT NO. 60X93			ILLINOIS FED. AID PROJECT	

150 140 130 120 110 100 90 80 70 60 50 40 30 20 10 0 10 20 30 40 50 60 70 80 90 100 110 120 130 140 150



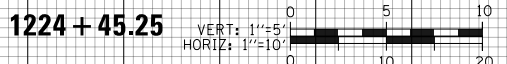
DATE	
BY	
SURVEYED	
PLOTTED	
TEMPLATE	
AREAS	
CHECKED	
FINAL SURVEY	
NOTE BOOK	
NO.	

DATE	
BY	
SURVEYED	
PLOTTED	
TEMPLATE	
AREAS	
CHECKED	
ORIGINAL SURVEY	
NOTE BOOK	
NO.	

NOTES

EXISTING UTILITIES SHOWN ARE BASED ON SUE LOCATE INFORMATION. DEPTHS OF UTILITIES ARE BASED ON ASSUMED DEPTHS OR RECORD INFORMATION IF AVAILABLE. EXTENTS OF UNDERGROUND STRUCTURES ARE ESTIMATED BASED ON UTILITY ATLAS INFORMATION, EXISTING AND PROPOSED SEWER IS SHOWN BASED ON SURVEY DATA, ATLAS INFORMATION AND THE PROPOSED PLANS.

APPROXIMATE PROP 42" INV EL 556.50
6.77' TO OD OF PIPE



D160X93-SHT-XS-WS-Piers-Phase2.dgn	DESIGNED -	REVISED -
USER NAME = msbilliot	DRAWN -	REVISED -
PLOT SCALE = 20.0000' / in.	CHECKED -	REVISED -
PLOT DATE = 7/31/2018	DATE - 7/30/2018	REVISED -

STATE OF ILLINOIS
DEPARTMENT OF TRANSPORTATION

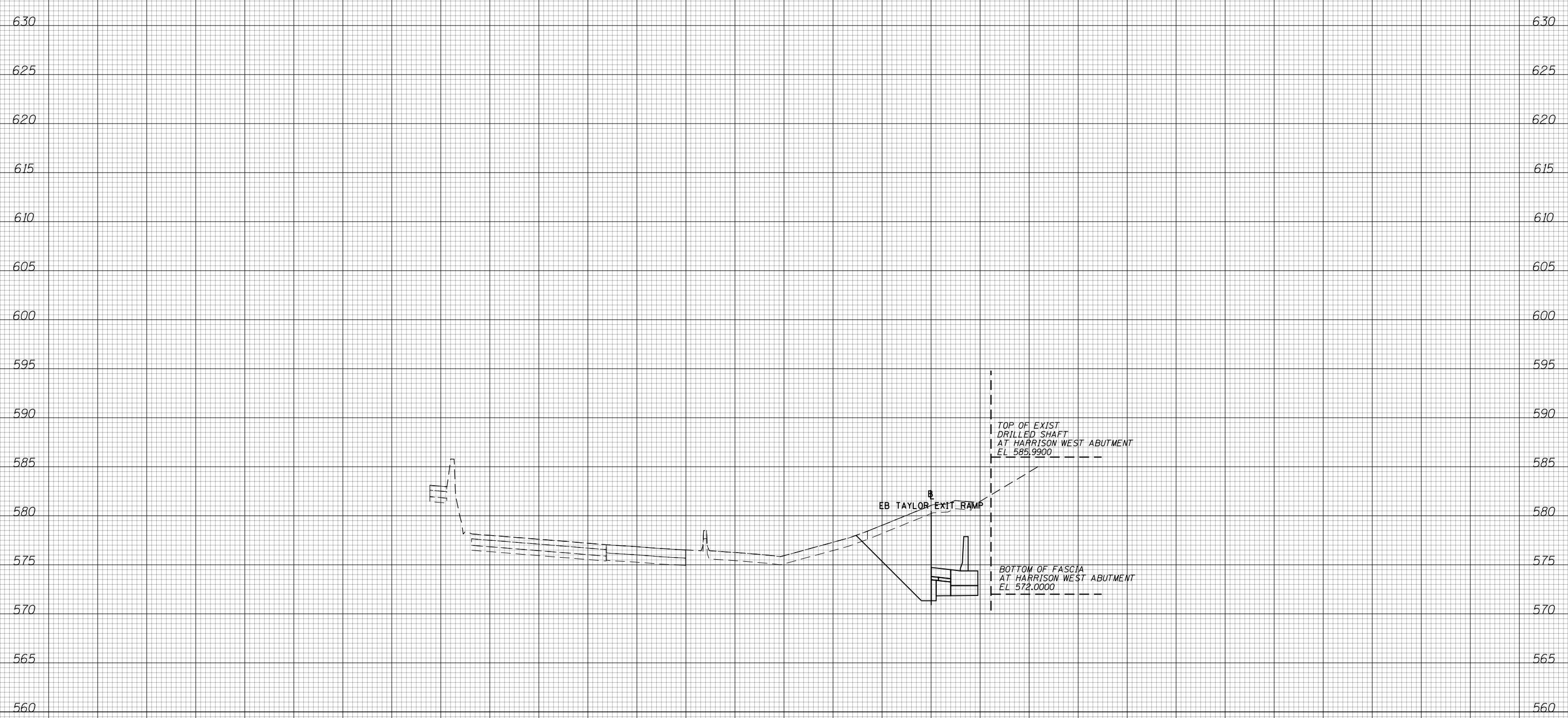
CROSS SECTIONS - KEY STATIONS			
RAMP WS PIERS - STAGE 2			
SCALE: 10'H 5'V	SHEET 8	OF 26 SHEETS	STA. 1224+45.25 TO STA. 1224+45.25

F.A.I. RTE.	SECTION	COUNTY	TOTAL SHEETS	SHEET NO.
90/94/290	2014-013R&B-R	COOK	1972	1390
CONTRACT NO. 60X93				
ILLINOIS FED. AID PROJECT				

150 140 130 120 110 100 90 80 70 60 50 40 30 20 10 0 10 20 30 40 50 60 70 80 90 100 110 120 130 140 150

DATE	
BY	
SURVEYED	
PLOTTED	
TEMPLATE	
AREAS	
CHECKED	
FINAL SURVEY	
NOTE BOOK	
NO.	

DATE	
BY	
SURVEYED	
PLOTTED	
TEMPLATE	
AREAS	
CHECKED	
ORIGINAL SURVEY	
NOTE BOOK	
NO.	



NOTES

EXISTING UTILITIES SHOWN ARE BASED ON SUE LOCATE INFORMATION. DEPTHS OF UTILITIES ARE BASED ON ASSUMED DEPTHS OR RECORD INFORMATION IF AVAILABLE. EXTENTS OF UNDERGROUND STRUCTURES ARE ESTIMATED BASED ON UTILITY ATLAS INFORMATION, EXISTING AND PROPOSED SEWER IS SHOWN BASED ON SURVEY DATA, ATLAS INFORMATION AND THE PROPOSED PLANS.

1225 + 62.75



D160X93-SHT-XS-WS-Piers-Phase2.dgn	DESIGNED -	REVISED -
USER NAME = msbilliot	DRAWN -	REVISED -
PLOT SCALE = 20.0000' / in.	CHECKED -	REVISED -
PLOT DATE = 7/31/2018	DATE - 7/30/2018	REVISED -

STATE OF ILLINOIS
DEPARTMENT OF TRANSPORTATION

CROSS SECTIONS - KEY STATIONS
RAMP WS PIERS - STAGE 2

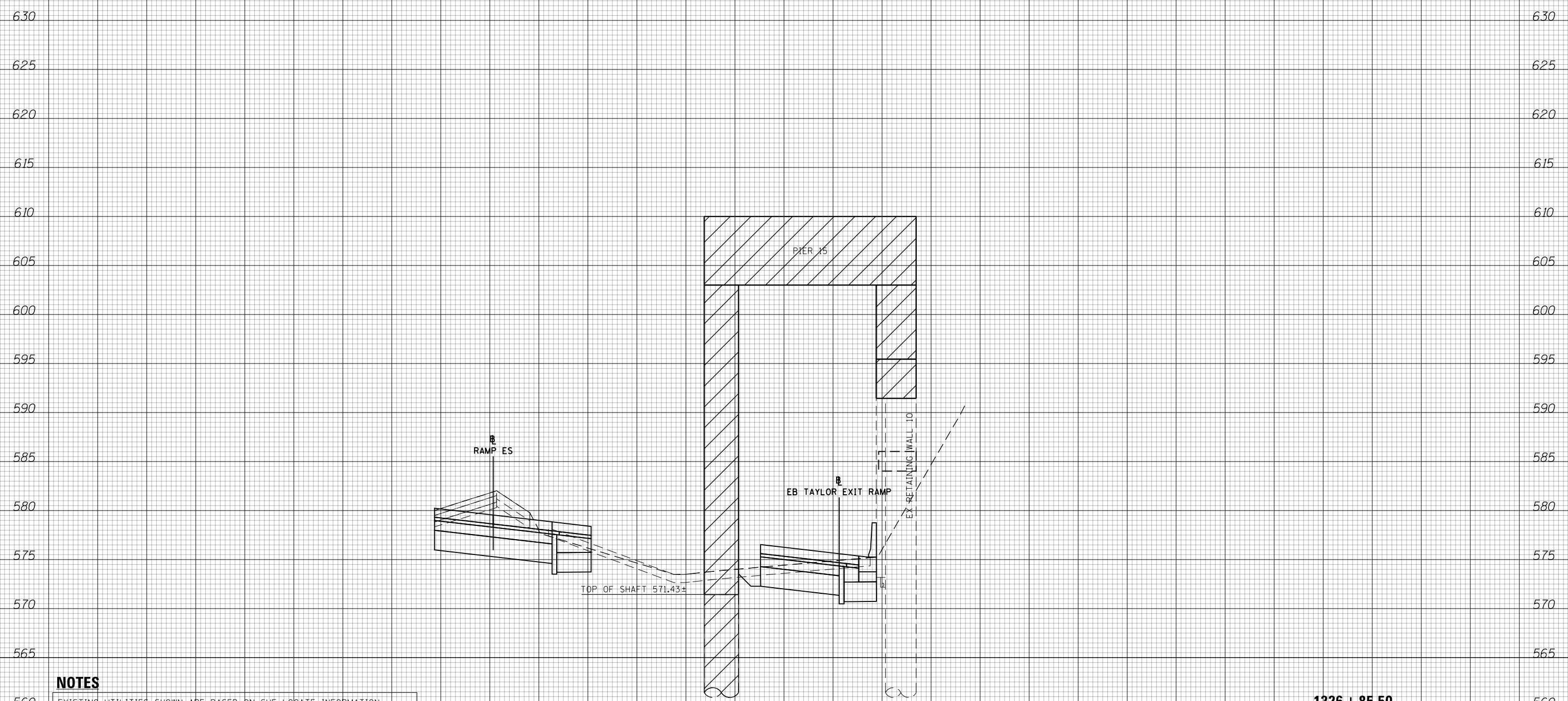
SCALE: 10:H 5:V SHEET 9 OF 26 SHEETS STA. 1225+62.75 TO STA. 1225+62.75

F.A.I. RTE.	SECTION	COUNTY	TOTAL SHEETS	SHEET NO.
90/94/290	2014-013R&B-R	COOK	1972	1391
CONTRACT NO. 60X93				
ILLINOIS FED. AID PROJECT				

150 140 130 120 110 100 90 80 70 60 50 40 30 20 10 0 10 20 30 40 50 60 70 80 90 100 110 120 130 140 150

DATE	
BY	
SURVEYED	
PLOTTED	
TEMPLATE	
AREAS	
CHECKED	
FINAL SURVEY NOTE BOOK NO.	

DATE	
BY	
SURVEYED	
PLOTTED	
TEMPLATE	
AREAS	
CHECKED	
ORIGINAL SURVEY NOTE BOOK NO.	



NOTES

EXISTING UTILITIES SHOWN ARE BASED ON SUE LOCATE INFORMATION. DEPTHS OF UTILITIES ARE BASED ON ASSUMED DEPTHS OR RECORD INFORMATION IF AVAILABLE. EXTENTS OF UNDERGROUND STRUCTURES ARE ESTIMATED BASED ON UTILITY ATLAS INFORMATION, EXISTING AND PROPOSED SEWER IS SHOWN BASED ON SURVEY DATA, ATLAS INFORMATION AND THE PROPOSED PLANS.



D160X93-SHT-XS-WS-Piers-Phase2.dgn	DESIGNED -	REVISED -
USER NAME = msbilliot	DRAWN -	REVISED -
PLOT SCALE = 20.0000' / in.	CHECKED -	REVISED -
PLOT DATE = 7/31/2018	DATE - 7/30/2018	REVISED -

**STATE OF ILLINOIS
DEPARTMENT OF TRANSPORTATION**

**CROSS SECTIONS - KEY STATIONS
RAMP WS PIERS - STAGE 2**

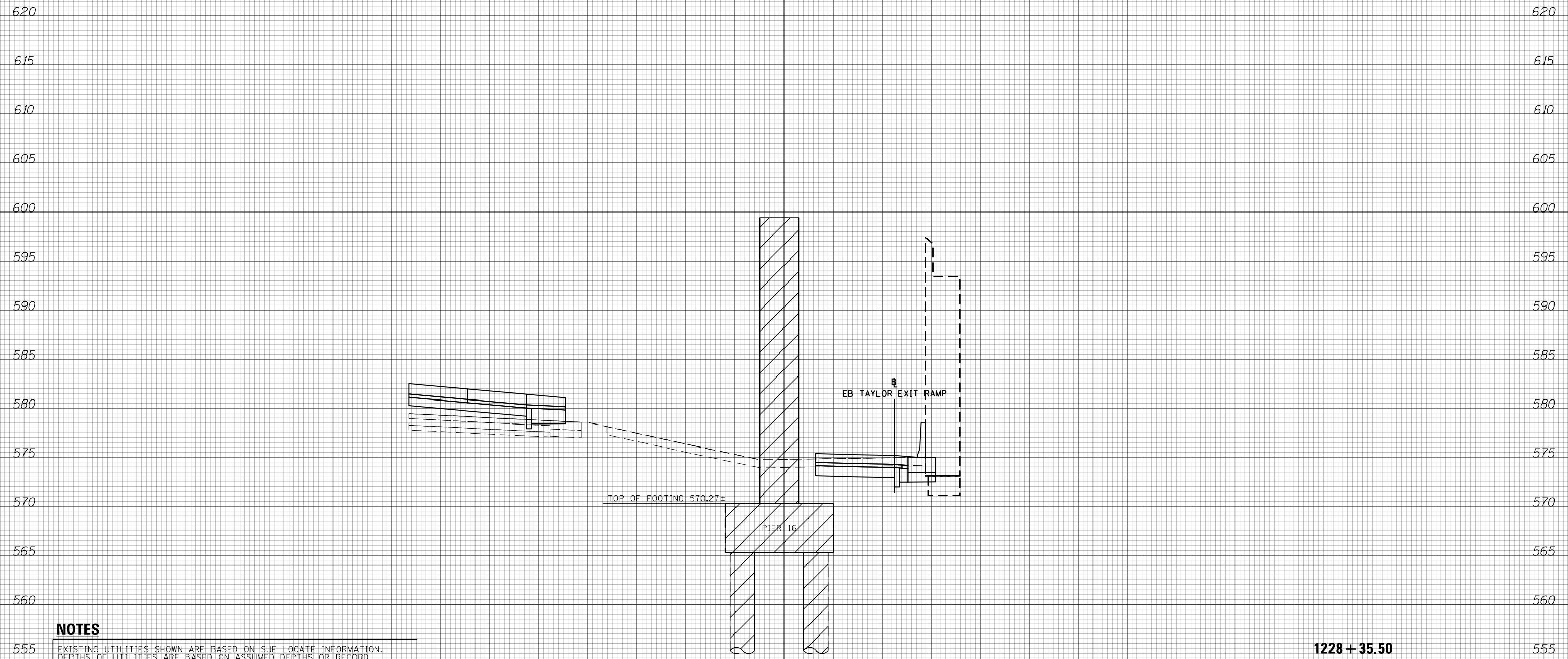
SCALE: 10'H 5'V SHEET 10 OF 26 SHEETS STA. 1226+85.50 TO STA. 1226+85.50

F.A.I. RTE.	SECTION	COUNTY	TOTAL SHEETS	SHEET NO.
90/94/290	2014-013R&B-R	COOK	1972	1392
CONTRACT NO. 60X93				
ILLINOIS FED. AID PROJECT				

150 140 130 120 110 100 90 80 70 60 50 40 30 20 10 0 10 20 30 40 50 60 70 80 90 100 110 120 130 140 150

DATE	
BY	
FINAL SURVEY NO.	
SURVEYED PLOTTED AREAS CHECKED	
TEMPLATE	
NOTE BOOK	

DATE	
BY	
ORIGINAL SURVEY NO.	
SURVEYED PLOTTED AREAS CHECKED	
TEMPLATE	
NOTE BOOK	



NOTES

EXISTING UTILITIES SHOWN ARE BASED ON SUE LOCATE INFORMATION. DEPTHS OF UTILITIES ARE BASED ON ASSUMED DEPTHS OR RECORD INFORMATION IF AVAILABLE. EXTENTS OF UNDERGROUND STRUCTURES ARE ESTIMATED BASED ON UTILITY ATLAS INFORMATION, EXISTING AND PROPOSED SEWER IS SHOWN BASED ON SURVEY DATA, ATLAS INFORMATION AND THE PROPOSED PLANS.

1228 + 35.50



D160X93-SHT-XS-WS-Piers-Phase2.dgn	DESIGNED -	REVISIED -
USER NAME = msbilliot	DRAWN -	REVISIED -
PLOT SCALE = 20.0000' / in.	CHECKED -	REVISIED -
PLOT DATE = 7/31/2018	DATE - 7/30/2018	REVISIED -

STATE OF ILLINOIS
DEPARTMENT OF TRANSPORTATION

CROSS SECTIONS - KEY STATIONS
RAMP WS PIERS - STAGE 2

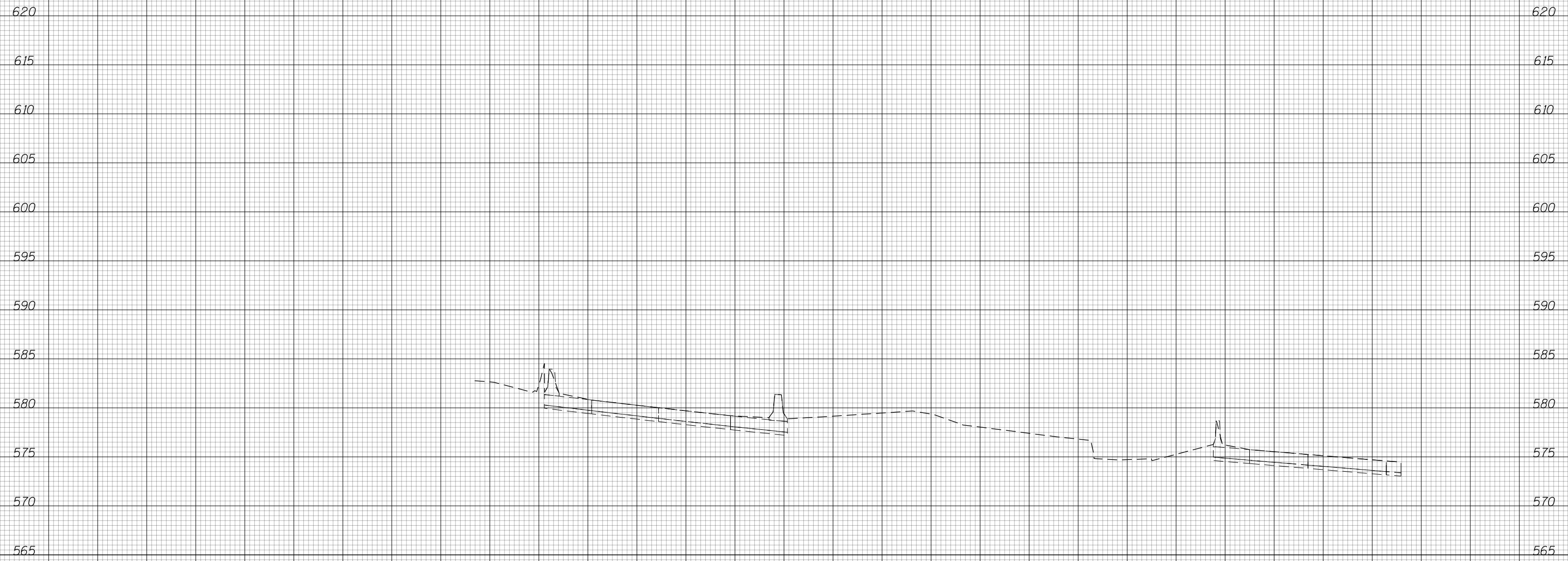
SCALE: 10:H 5:V SHEET 11 OF 26 SHEETS STA. 1228+35.50 TO STA. 1228+35.50

F.A.I. RTE.	SECTION	COUNTY	TOTAL SHEETS	SHEET NO.
90/94/290	2014-013R&B-R	COOK	1972	1393
CONTRACT NO. 60X93				
ILLINOIS FED. AID PROJECT				

150 140 130 120 110 100 90 80 70 60 50 40 30 20 10 0 10 20 30 40 50 60 70 80 90 100 110 120 130 140 150

DATE	
BY	
ORIGINAL SURVEY NOTE BOOK NO.	
SURVEYED PLOTTED AREAS CHECKED	
FINAL SURVEY NOTE BOOK NO.	
SURVEYED PLOTTED AREAS CHECKED	

DATE	
BY	
ORIGINAL SURVEY NOTE BOOK NO.	
SURVEYED PLOTTED AREAS CHECKED	
FINAL SURVEY NOTE BOOK NO.	
SURVEYED PLOTTED AREAS CHECKED	



NOTES

EXISTING UTILITIES SHOWN ARE BASED ON SUE LOCATE INFORMATION. DEPTHS OF UTILITIES ARE BASED ON ASSUMED DEPTHS OR RECORD INFORMATION IF AVAILABLE. EXTENTS OF UNDERGROUND STRUCTURES ARE ESTIMATED BASED ON UTILITY ATLAS INFORMATION, EXISTING AND PROPOSED SEWER IS SHOWN BASED ON SURVEY DATA, ATLAS INFORMATION AND THE PROPOSED PLANS.

1222 + 95.25

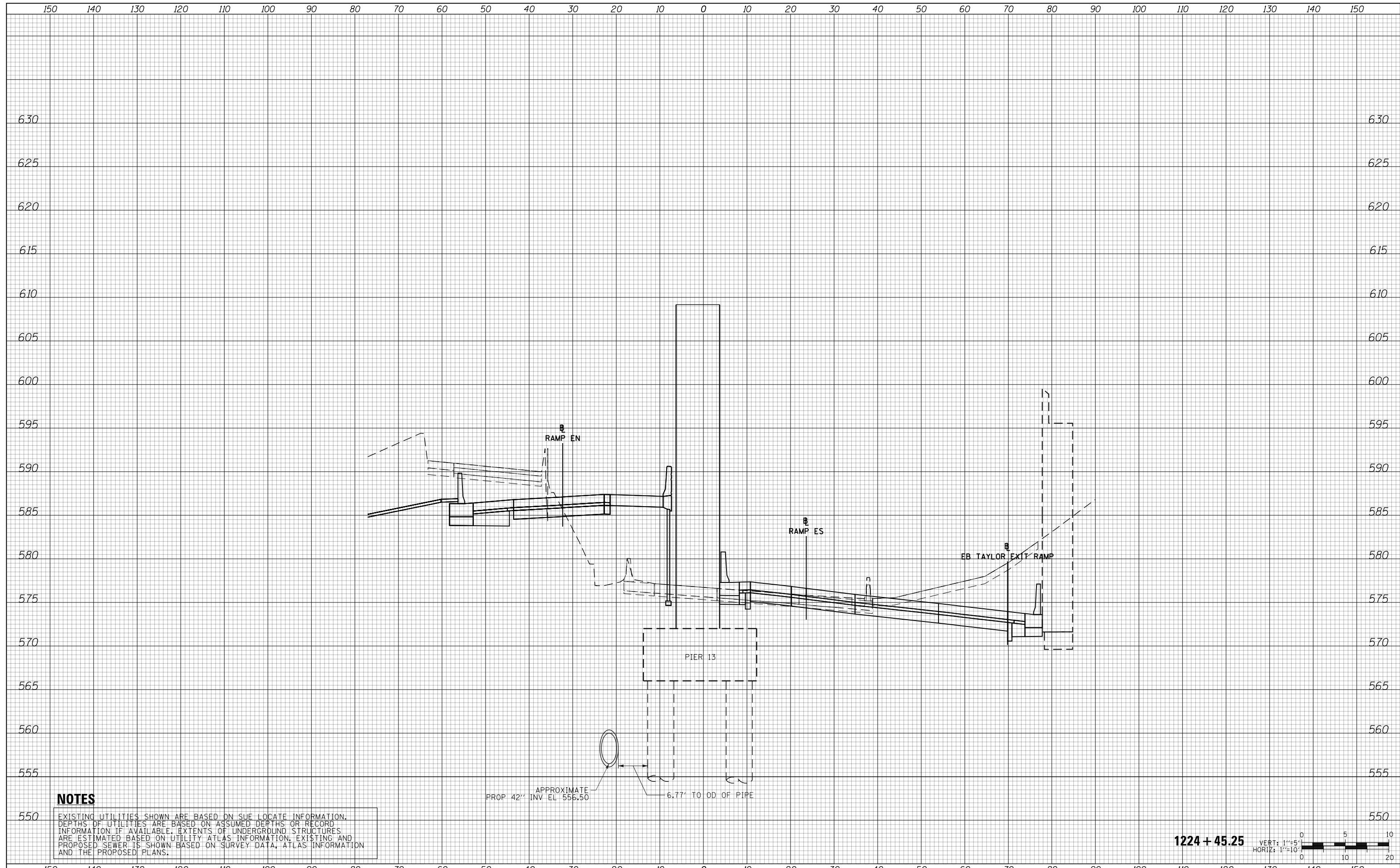


D160X93-SHT-XS-WS-Piers-Phase3.dgn	DESIGNED -	REVISED -
USER NAME = msbilliot	DRAWN -	REVISED -
PLOT SCALE = 20.0000' / in.	CHECKED -	REVISED -
PLOT DATE = 7/31/2018	DATE - 7/30/2018	REVISED -

**STATE OF ILLINOIS
DEPARTMENT OF TRANSPORTATION**

**CROSS SECTIONS - KEY STATIONS
RAMP WS PIERS - STAGE 3**
SCALE: 10:H 5:V SHEET 12 OF 26 SHEETS STA. 1222+95.25 TO STA. 1222+95.25

F.A.I. RTE.	SECTION	COUNTY	TOTAL SHEETS	SHEET NO.
90/94/290	2014-013R&B-R	COOK	1972	1394
CONTRACT NO. 60X93				
ILLINOIS FED. AID PROJECT				



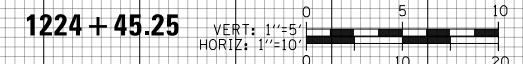
DATE	
BY	
SURVEYED	
PLOTTED	
TEMPLATE	
AREAS	
CHECKED	
FINAL SURVEY	
NOTE BOOK	
NO.	

DATE	
BY	
SURVEYED	
PLOTTED	
TEMPLATE	
AREAS	
CHECKED	
ORIGINAL SURVEY	
NOTE BOOK	
NO.	

NOTES

EXISTING UTILITIES SHOWN ARE BASED ON SUE LOCATE INFORMATION. DEPTHS OF UTILITIES ARE BASED ON ASSUMED DEPTHS OR RECORD INFORMATION IF AVAILABLE. EXTENTS OF UNDERGROUND STRUCTURES ARE ESTIMATED BASED ON UTILITY ATLAS INFORMATION, EXISTING AND PROPOSED SEWER IS SHOWN BASED ON SURVEY DATA, ATLAS INFORMATION AND THE PROPOSED PLANS.

APPROXIMATE PROP 42" INV EL 556.50
 6.77' TO OD OF PIPE



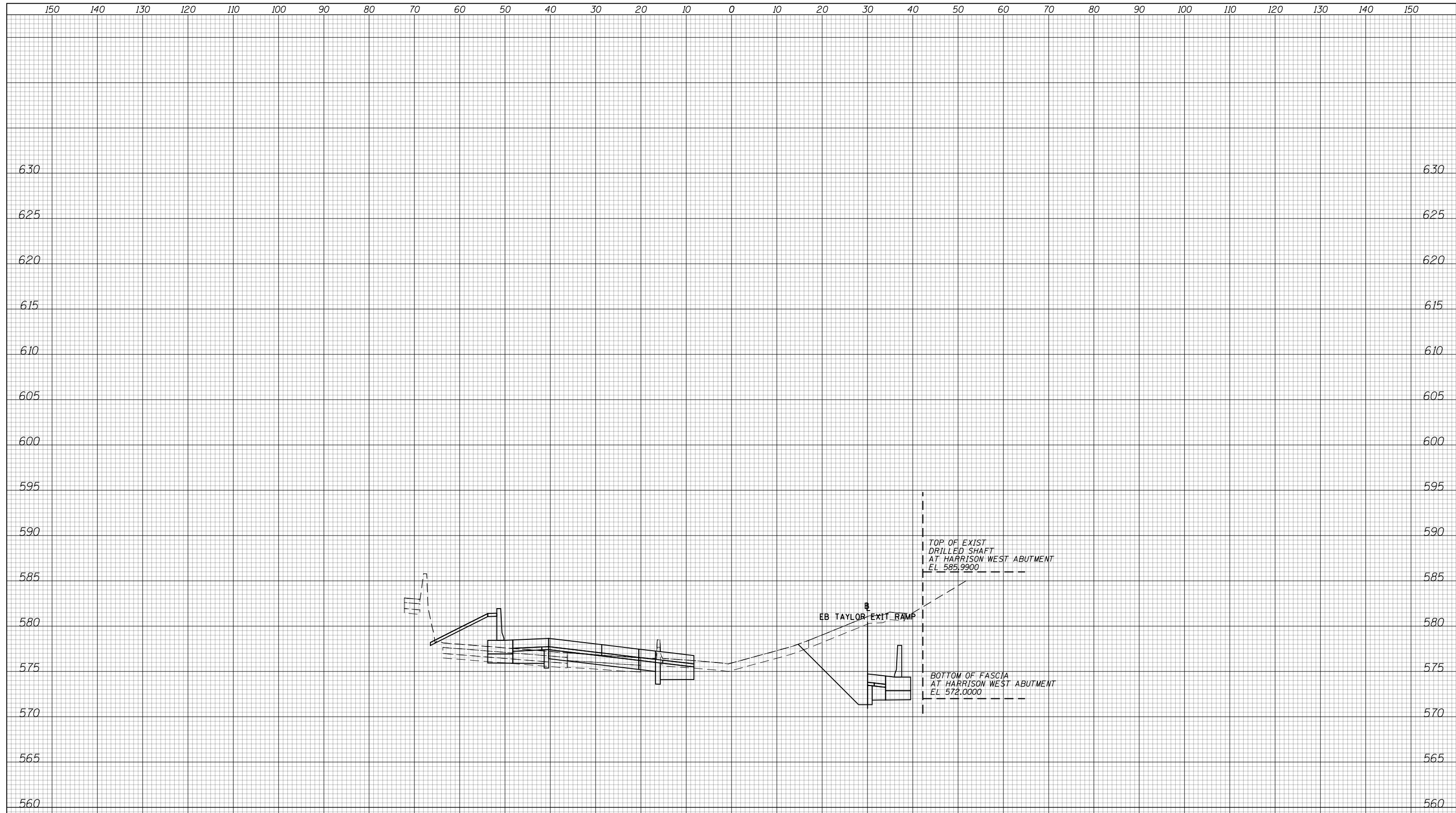
D160X93-SHT-XS-WS-Piers-Phase3.dgn	DESIGNED -	REVISED -
USER NAME = msbilliot	DRAWN -	REVISED -
PLOT SCALE = 20.0000' / in.	CHECKED -	REVISED -
PLOT DATE = 7/31/2018	DATE - 7/30/2018	REVISED -

**STATE OF ILLINOIS
 DEPARTMENT OF TRANSPORTATION**

**CROSS SECTIONS - KEY STATIONS
 RAMP WS PIERS - STAGE 3**

SCALE: 10:H 5:V SHEET 13 OF 26 SHEETS STA. 1224+45.25 TO STA. 1224+45.25

F.A.I. RTE.	SECTION	COUNTY	TOTAL SHEETS	SHEET NO.
90/94/290	2014-013R&B-R	COOK	1972	1395
				CONTRACT NO. 60X93
ILLINOIS FED. AID PROJECT				



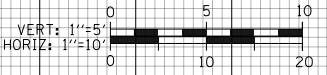
DATE	
BY	
SURVEYED	
PLOTTED	
TEMPLATE	
AREAS	
CHECKED	
FINAL SURVEY	
NOTE BOOK	
NO.	

DATE	
BY	
SURVEYED	
PLOTTED	
TEMPLATE	
AREAS	
CHECKED	
ORIGINAL SURVEY	
NOTE BOOK	
NO.	

NOTES

EXISTING UTILITIES SHOWN ARE BASED ON SUE LOCATE INFORMATION. DEPTHS OF UTILITIES ARE BASED ON ASSUMED DEPTHS OR RECORD INFORMATION IF AVAILABLE. EXTENTS OF UNDERGROUND STRUCTURES ARE ESTIMATED BASED ON UTILITY ATLAS INFORMATION, EXISTING AND PROPOSED SEWER IS SHOWN BASED ON SURVEY DATA, ATLAS INFORMATION AND THE PROPOSED PLANS.

1225 + 62.75



D160X93-SHT-XS-WS-Piers-Phase3.dgn	DESIGNED -	REVISED -
USER NAME = msbilliot	DRAWN -	REVISED -
PLOT SCALE = 20.0000' / in.	CHECKED -	REVISED -
PLOT DATE = 7/31/2018	DATE - 7/30/2018	REVISED -

**STATE OF ILLINOIS
DEPARTMENT OF TRANSPORTATION**

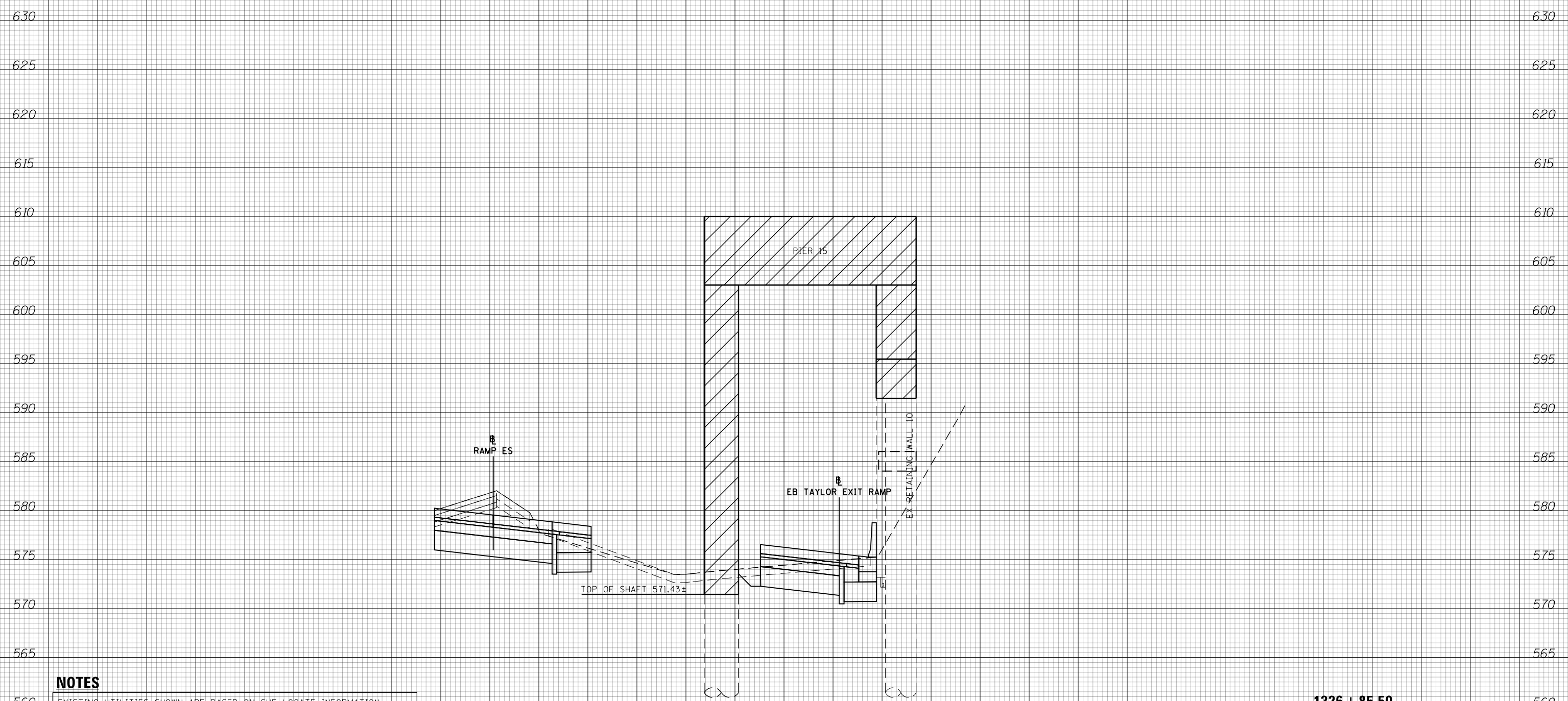
CROSS SECTIONS - KEY STATIONS			
RAMP WS PIERS - STAGE 3			
SCALE: 10:H 5:V	SHEET 14 OF 26 SHEETS	STA. 1225+62.75 TO STA. 1225+62.75	

F.A.I. RTE.	SECTION	COUNTY	TOTAL SHEETS	SHEET NO.
90/94/290	2014-013R&B-R	COOK	1972	1396
CONTRACT NO. 60X93				
ILLINOIS FED. AID PROJECT				

150 140 130 120 110 100 90 80 70 60 50 40 30 20 10 0 10 20 30 40 50 60 70 80 90 100 110 120 130 140 150

DATE	
BY	
SURVEYED	
PLOTTED	
TEMPLATE	
AREAS	
CHECKED	
FINAL SURVEY NOTE BOOK NO.	

DATE	
BY	
SURVEYED	
PLOTTED	
TEMPLATE	
AREAS	
CHECKED	
ORIGINAL SURVEY NOTE BOOK NO.	



NOTES

EXISTING UTILITIES SHOWN ARE BASED ON SUE LOCATE INFORMATION. DEPTHS OF UTILITIES ARE BASED ON ASSUMED DEPTHS OR RECORD INFORMATION IF AVAILABLE. EXTENTS OF UNDERGROUND STRUCTURES ARE ESTIMATED BASED ON UTILITY ATLAS INFORMATION, EXISTING AND PROPOSED SEWER IS SHOWN BASED ON SURVEY DATA, ATLAS INFORMATION AND THE PROPOSED PLANS.

1226 + 85.50



D160X93-SHT-XS-WS-Piers-Phase3.dgn	DESIGNED -	REVISED -
USER NAME = msbilliot	DRAWN -	REVISED -
PLOT SCALE = 20.0000' / in.	CHECKED -	REVISED -
PLOT DATE = 7/31/2018	DATE - 7/30/2018	REVISED -

**STATE OF ILLINOIS
DEPARTMENT OF TRANSPORTATION**

**CROSS SECTIONS - KEY STATIONS
RAMP WS PIERS - STAGE 3**

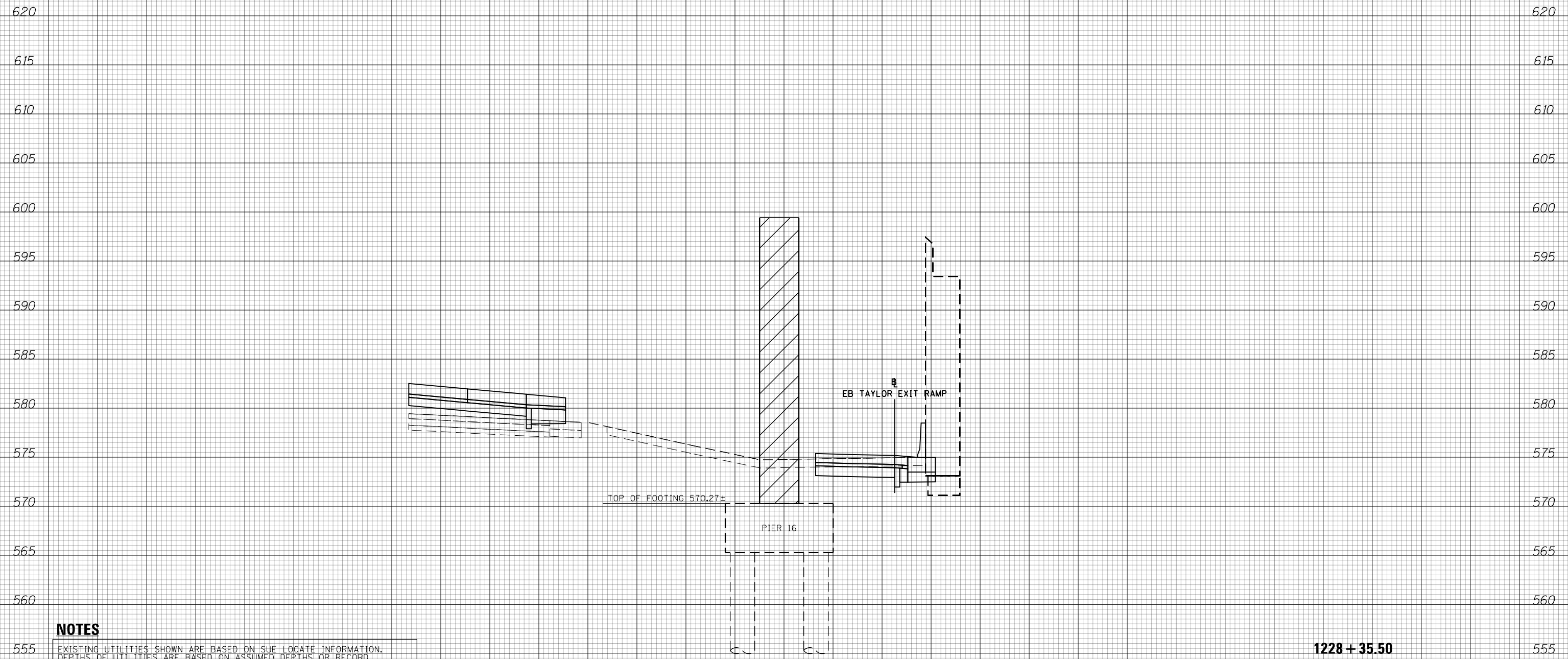
SCALE: 10:H 5:V SHEET 15 OF 26 SHEETS STA. 1226+85.50 TO STA. 1226+85.50

F.A.I. RTE.	SECTION	COUNTY	TOTAL SHEETS	SHEET NO.
90/94/290	2014-013R&B-R	COOK	1972	1397
			CONTRACT NO. 60X93	
ILLINOIS FED. AID PROJECT				

150 140 130 120 110 100 90 80 70 60 50 40 30 20 10 0 10 20 30 40 50 60 70 80 90 100 110 120 130 140 150

DATE	
BY	
FINAL SURVEY NOTE BOOK NO.	
SURVEYED PLOTTED TEMPLATE AREAS CHECKED	

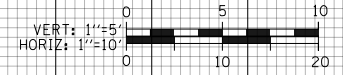
DATE	
BY	
ORIGINAL SURVEY NOTE BOOK NO.	
SURVEYED PLOTTED TEMPLATE AREAS CHECKED	



NOTES

EXISTING UTILITIES SHOWN ARE BASED ON SUE LOCATE INFORMATION. DEPTHS OF UTILITIES ARE BASED ON ASSUMED DEPTHS OR RECORD INFORMATION IF AVAILABLE. EXTENTS OF UNDERGROUND STRUCTURES ARE ESTIMATED BASED ON UTILITY ATLAS INFORMATION, EXISTING AND PROPOSED SEWER IS SHOWN BASED ON SURVEY DATA, ATLAS INFORMATION AND THE PROPOSED PLANS.

1228 + 35.50



D160X93-SHT-XS-WS-Piers-Phase3.dgn	DESIGNED -	REVISED -
USER NAME = msbilliot	DRAWN -	REVISED -
PLOT SCALE = 20.0000' / in.	CHECKED -	REVISED -
PLOT DATE = 7/31/2018	DATE - 7/30/2018	REVISED -

STATE OF ILLINOIS
DEPARTMENT OF TRANSPORTATION

CROSS SECTIONS - KEY STATIONS
RAMP WS PIERS - STAGE 3

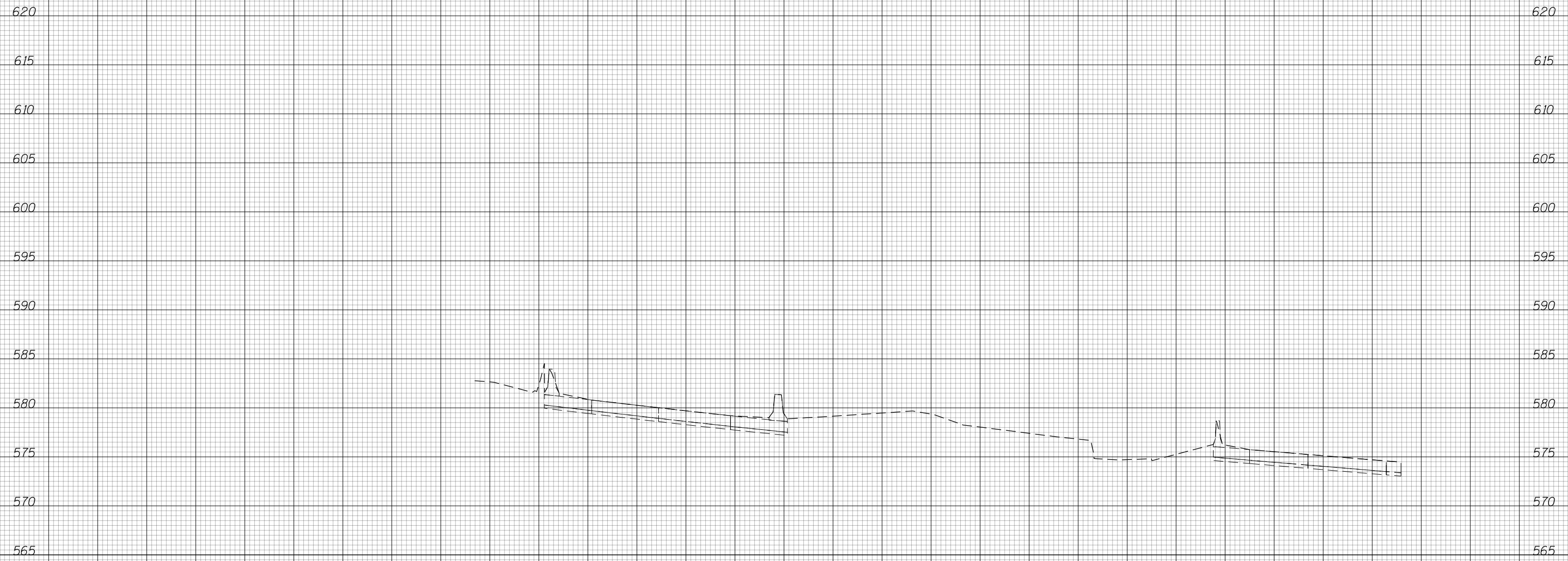
SCALE: 10'H 5"V SHEET 16 OF 26 SHEETS STA. 1228+35.50 TO STA. 1228+35.50

F.A.I. RTE.	SECTION	COUNTY	TOTAL SHEETS	SHEET NO.
90/94/290	2014-013R&B-R	COOK	1972	1398
CONTRACT NO. 60X93			ILLINOIS FED. AID PROJECT	

150 140 130 120 110 100 90 80 70 60 50 40 30 20 10 0 10 20 30 40 50 60 70 80 90 100 110 120 130 140 150

DATE	
BY	
ORIGINAL SURVEY NOTE BOOK NO.	
SURVEYED PLOTTED AREAS CHECKED	
FINAL SURVEY NOTE BOOK NO.	
SURVEYED PLOTTED AREAS CHECKED	

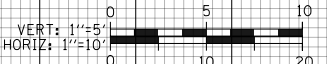
DATE	
BY	
ORIGINAL SURVEY NOTE BOOK NO.	
SURVEYED PLOTTED AREAS CHECKED	
FINAL SURVEY NOTE BOOK NO.	
SURVEYED PLOTTED AREAS CHECKED	



NOTES

EXISTING UTILITIES SHOWN ARE BASED ON SUE LOCATE INFORMATION. DEPTHS OF UTILITIES ARE BASED ON ASSUMED DEPTHS OR RECORD INFORMATION IF AVAILABLE. EXTENTS OF UNDERGROUND STRUCTURES ARE ESTIMATED BASED ON UTILITY ATLAS INFORMATION, EXISTING AND PROPOSED SEWER IS SHOWN BASED ON SURVEY DATA, ATLAS INFORMATION AND THE PROPOSED PLANS.

1222 + 95.25

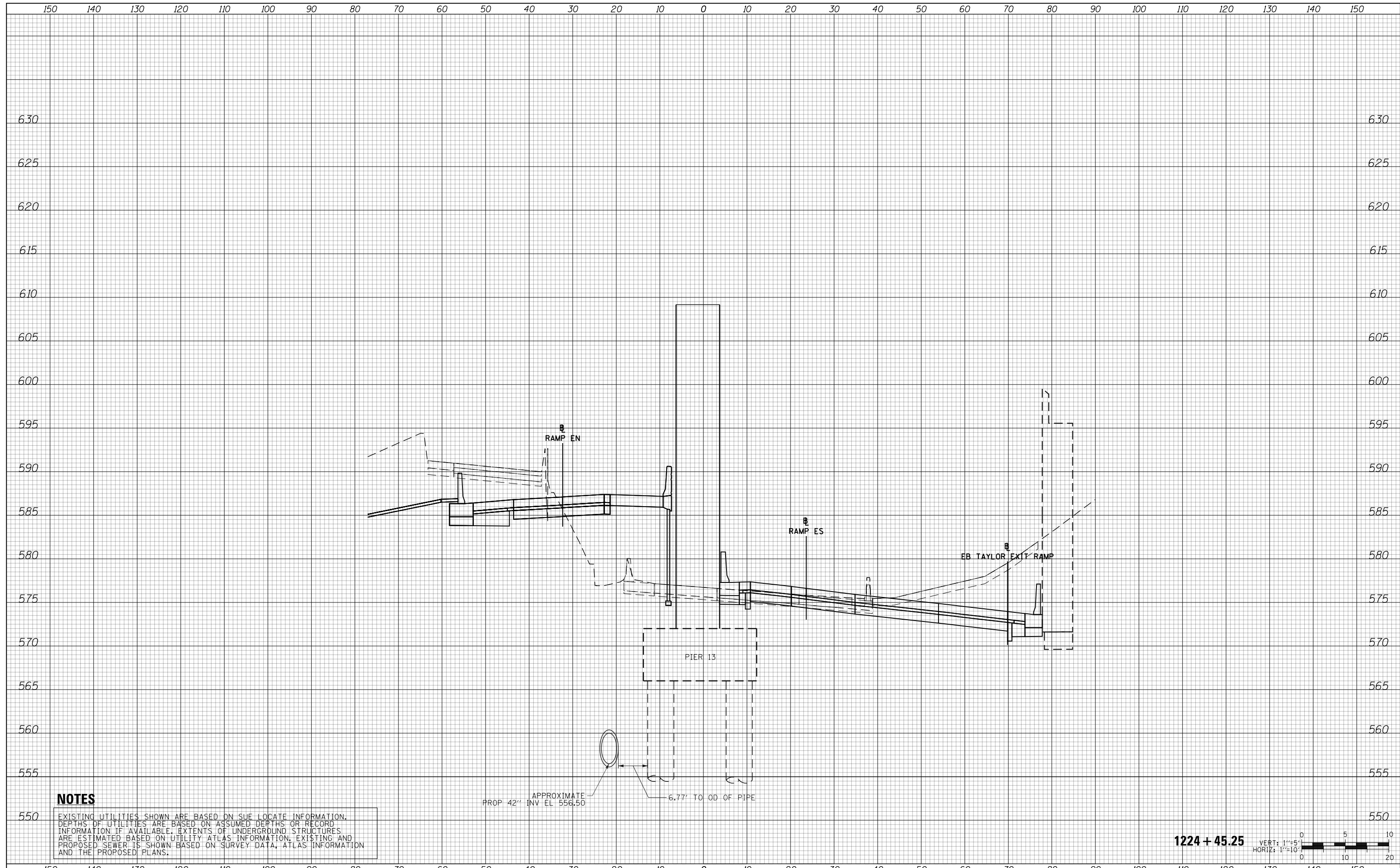


D160X93-SHT-XS-WS-Piers-Phase4.dgn	DESIGNED -	REVISED -
USER NAME = msbilliot	DRAWN -	REVISED -
PLOT SCALE = 20.0000' / in.	CHECKED -	REVISED -
PLOT DATE = 7/31/2018	DATE - 7/30/2018	REVISED -

**STATE OF ILLINOIS
DEPARTMENT OF TRANSPORTATION**

CROSS SECTIONS - KEY STATIONS	
RAMP WS PIERS - STAGE 4	
SCALE: 10:H 5:V	SHEET 17 OF 26 SHEETS
STA. 1222+95.25 TO STA. 1222+95.25	

F.A.I. RTE.	SECTION	COUNTY	TOTAL SHEETS	SHEET NO.
90/94/290	2014-013R&B-R	COOK	1972	1399
CONTRACT NO. 60X93				
ILLINOIS FED. AID PROJECT				

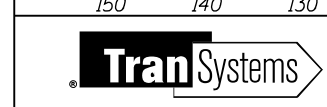
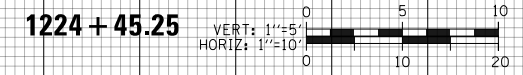


DATE	
BY	
SURVEYED	
PLOTTED	
TEMPLATE	
AREAS	
CHECKED	
FINAL SURVEY	
NOTE BOOK	
NO.	

DATE	
BY	
SURVEYED	
PLOTTED	
TEMPLATE	
AREAS	
CHECKED	
ORIGINAL SURVEY	
NOTE BOOK	
NO.	

NOTES

EXISTING UTILITIES SHOWN ARE BASED ON SUE LOCATE INFORMATION. DEPTHS OF UTILITIES ARE BASED ON ASSUMED DEPTHS OR RECORD INFORMATION IF AVAILABLE. EXTENTS OF UNDERGROUND STRUCTURES ARE ESTIMATED BASED ON UTILITY ATLAS INFORMATION, EXISTING AND PROPOSED SEWER IS SHOWN BASED ON SURVEY DATA, ATLAS INFORMATION AND THE PROPOSED PLANS.



D160X93-SHT-XS-WS-Piers-Phase4.dgn	DESIGNED -	REVISED -
USER NAME = msbilliot	DRAWN -	REVISED -
PLOT SCALE = 20.0000' / in.	CHECKED -	REVISED -
PLOT DATE = 7/31/2018	DATE - 7/30/2018	REVISED -

**STATE OF ILLINOIS
DEPARTMENT OF TRANSPORTATION**

**CROSS SECTIONS - KEY STATIONS
RAMP WS PIERS - STAGE 4**
SCALE: 10:H 5:V SHEET 18 OF 26 SHEETS STA. 1224+45.25 TO STA. 1224+45.25

F.A.I. RTE.	SECTION	COUNTY	TOTAL SHEETS	SHEET NO.
90/94/290	2014-013R&B-R	COOK	1972	1400
CONTRACT NO. 60X93				
ILLINOIS FED. AID PROJECT				