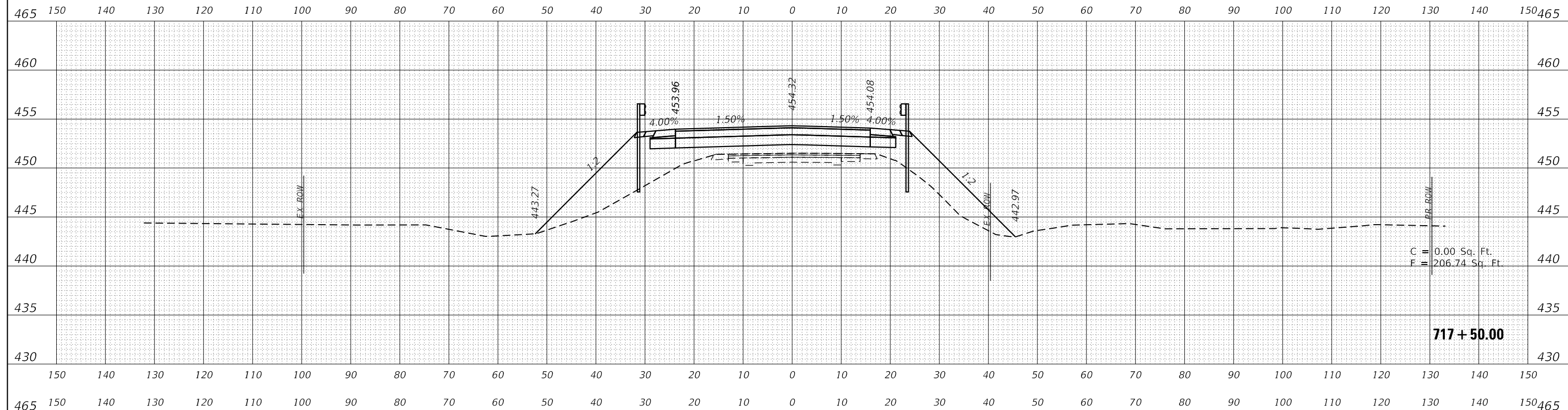
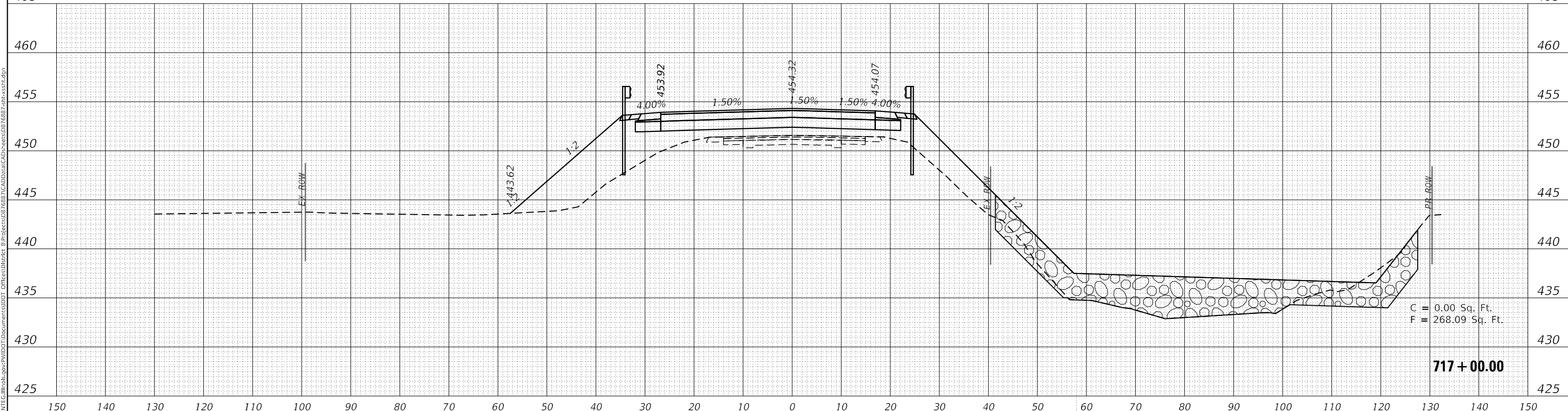


| | | |
|------------------|---------------|------|
| FINAL SURVEY NO. | SURVEYED | DATE |
| NOTE BOOK | PLOTTED | |
| | TEMPLATE | |
| | AREAS CHECKED | |



| | | |
|---------------------|---------------|------|
| ORIGINAL SURVEY NO. | SURVEYED | DATE |
| NOTE BOOK | PLOTTED | |
| | TEMPLATE | |
| | AREAS CHECKED | |



MODEL: Defn.rvt
FILE NAME: D:\u0004\EBID\ITEC\Illinois\pwr\WIDOT\Documents\DOT Office\District 8\Projects\076887\CAD\Drawings\076887-250-cv-sheet.dgn

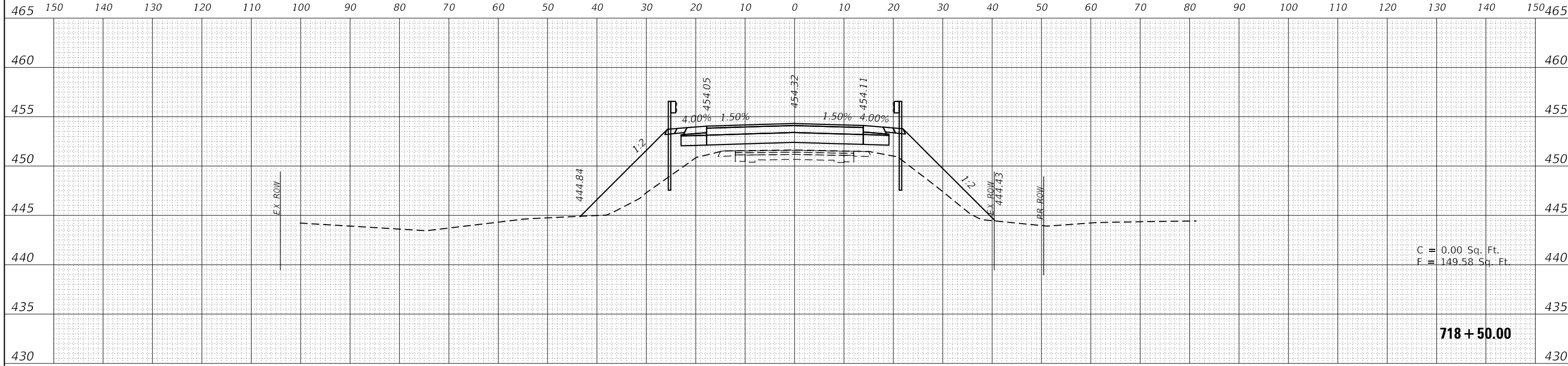
| | | |
|-----------------------------|------------|-----------|
| USER NAME = freimuthpd | DESIGNED - | REVISED - |
| | DRAWN - | REVISED - |
| PLOT SCALE = 20.0000' / in. | CHECKED - | REVISED - |
| PLOT DATE = 9/10/2018 | DATE - | REVISED - |

**STATE OF ILLINOIS
DEPARTMENT OF TRANSPORTATION**

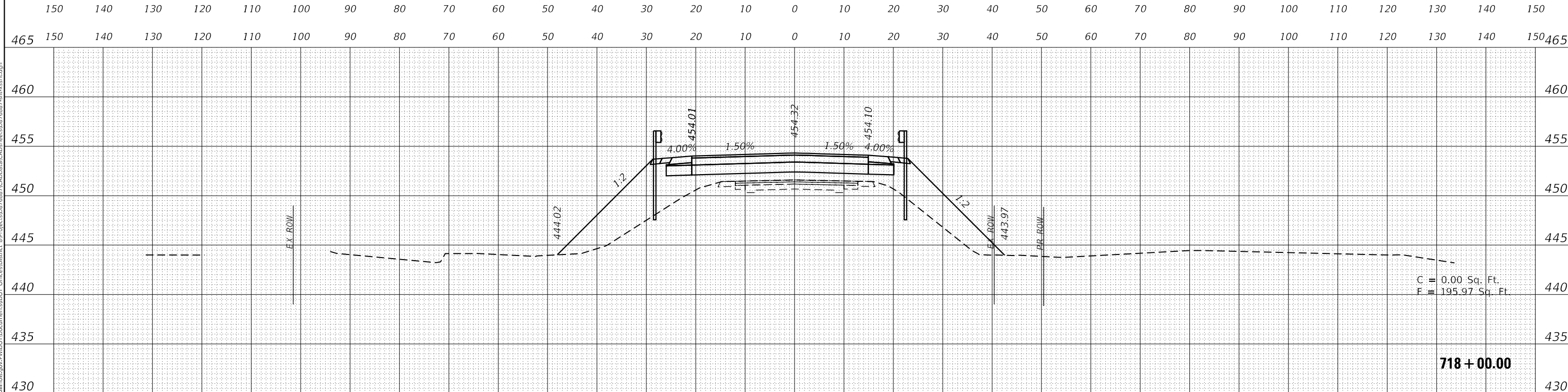
| | |
|--|--|
| CROSS SECTIONS (IL ROUTE 161) | |
| SCALE: | SHEET OF SHEETS STA. 717+00.00 TO STA. 717+50.00 |

| | | | | |
|---------------------------|------------|---------|--------------|-----------|
| F.A.P. RTE. | SECTION | COUNTY | TOTAL SHEETS | SHEET NO. |
| 805 | 7BR, 7BR-1 | CLINTON | 259 | 201 |
| CONTRACT NO. 76887 | | | | |
| ILLINOIS FED. AID PROJECT | | | | |

| | |
|--------------|---------------|
| DATE | |
| BY | |
| FINAL SURVEY | SURVEYED |
| NOTE BOOK | PLOTTED |
| NO. | TEMPLATE |
| | AREAS CHECKED |
| | AREAS CHECKED |



| | |
|-----------------|---------------|
| DATE | |
| BY | |
| ORIGINAL SURVEY | SURVEYED |
| NOTE BOOK | PLOTTED |
| NO. | TEMPLATE |
| | AREAS CHECKED |
| | AREAS CHECKED |



MODEL: Defnair
 FILE NAME: D:\ILLINOIS\HEBID\TEC\Illinois\pwp\WDOT\Documents\DOT Office\Director\Projects\076887\CAD\Drawings\76887-2\cxs\cxs1.dgn

| | | |
|-----------------------------|------------|-----------|
| USER NAME = freimutpd | DESIGNED - | REVISED - |
| | DRAWN - | REVISED - |
| PLOT SCALE = 20.0000' / in. | CHECKED - | REVISED - |
| PLOT DATE = 8/10/2018 | DATE - | REVISED - |

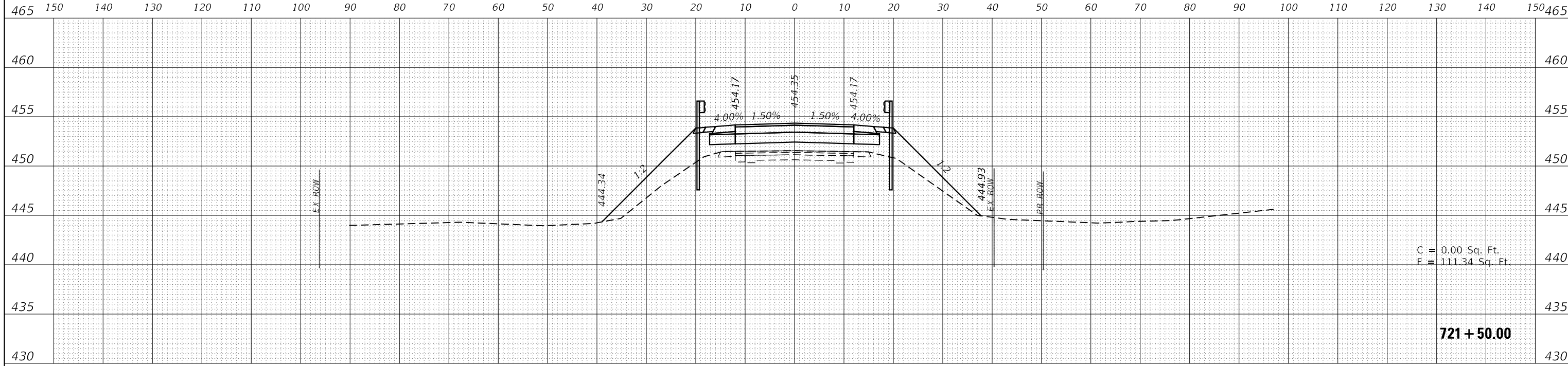
**STATE OF ILLINOIS
 DEPARTMENT OF TRANSPORTATION**

**CROSS SECTIONS
 (IL ROUTE 161)**

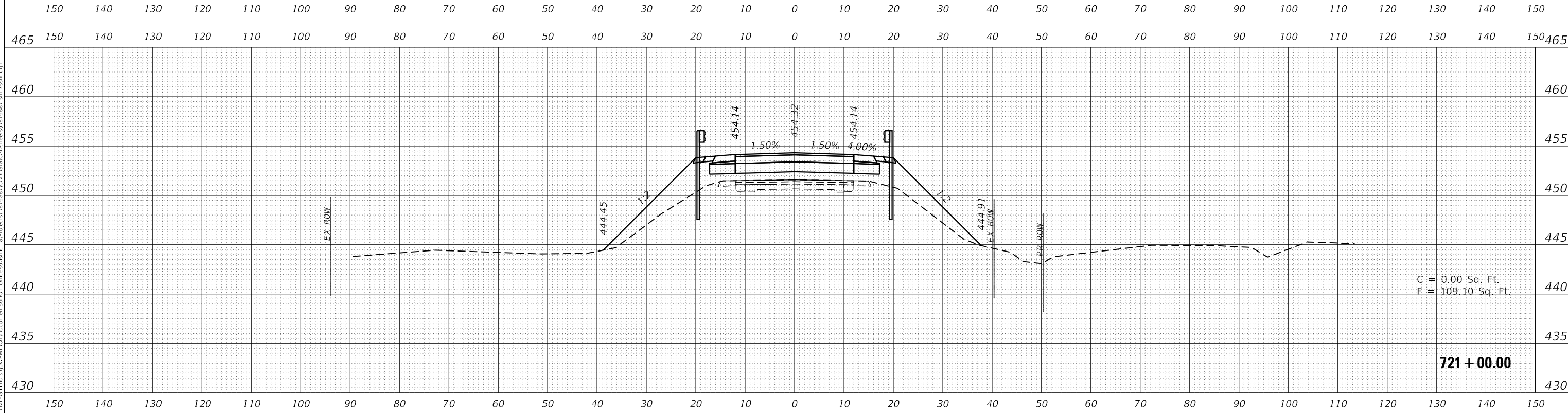
SCALE: SHEET OF SHEETS STA. 718+00.00 TO STA. 718+50.00

| | | | | |
|---------------------------|------------|---------|--------------|-----------|
| F.A.P. RTE. | SECTION | COUNTY | TOTAL SHEETS | SHEET NO. |
| 805 | 7BR, 7BR-1 | CLINTON | 259 | 202 |
| CONTRACT NO. 76887 | | | | |
| ILLINOIS FED. AID PROJECT | | | | |

| | |
|--------------|---------------|
| DATE | |
| BY | |
| FINAL SURVEY | SURVEYED |
| NOTE BOOK | PLOTTED |
| NO. | TEMPLATE |
| | AREAS CHECKED |
| | AREAS CHECKED |



| | |
|-----------------|---------------|
| DATE | |
| BY | |
| ORIGINAL SURVEY | SURVEYED |
| NOTE BOOK | PLOTTED |
| NO. | TEMPLATE |
| | AREAS CHECKED |
| | AREAS CHECKED |



MODEL: Defn.rvt
 FILE NAME: D:\w\10484\BID\ITEC\Illinois\pwr\WIDOT\Documents\DOT Documents\DOT Office\District 8\Projects\076887\CAD\Drawings\76887-250-cs25h.dgn

| | | |
|-----------------------------|------------|-----------|
| USER NAME = freimuthpd | DESIGNED - | REVISED - |
| | DRAWN - | REVISED - |
| PLOT SCALE = 20.0000' / in. | CHECKED - | REVISED - |
| PLOT DATE = 8/10/2018 | DATE - | REVISED - |

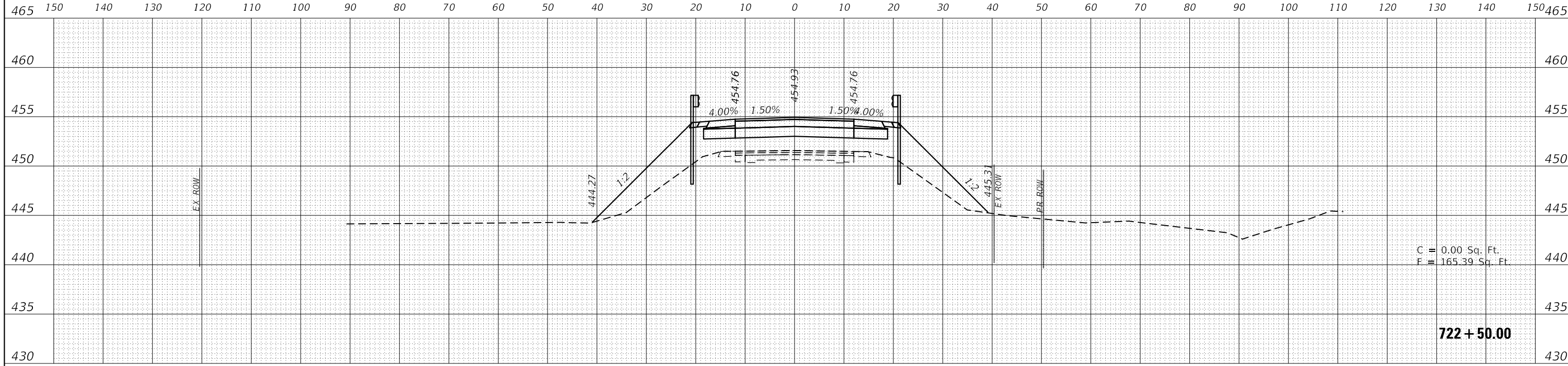
**STATE OF ILLINOIS
 DEPARTMENT OF TRANSPORTATION**

**CROSS SECTIONS
 (IL ROUTE 161)**

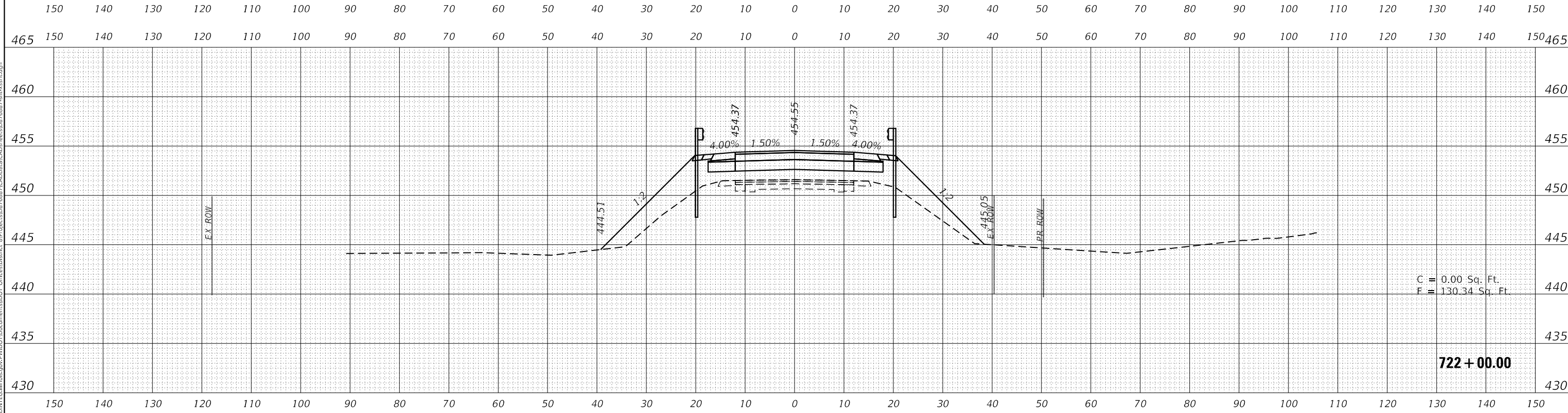
SCALE: SHEET OF SHEETS STA. 721+00.00 TO STA. 721+50.00

| | | | | |
|---------------------------|------------|---------|--------------|-----------|
| F.A.P. RTE. | SECTION | COUNTY | TOTAL SHEETS | SHEET NO. |
| 805 | 7BR, 7BR-1 | CLINTON | 259 | 205 |
| CONTRACT NO. 76887 | | | | |
| ILLINOIS FED. AID PROJECT | | | | |

| | |
|--------------|---------------|
| DATE | |
| BY | |
| FINAL SURVEY | SURVEYED |
| NOTE BOOK | PLOTTED |
| NO. | TEMPLATE |
| | AREAS CHECKED |
| | AREAS CHECKED |



| | |
|-----------------|---------------|
| DATE | |
| BY | |
| ORIGINAL SURVEY | SURVEYED |
| NOTE BOOK | PLOTTED |
| NO. | TEMPLATE |
| | AREAS CHECKED |
| | AREAS CHECKED |



MODEL: Defn.rvt
FILE NAME: D:\wll\84EB\B\B\T\G\Illinois\pwr\W\DOT\Documents\DOT\Office\B\B\T\G\CAD\B\B\T\G\76887\76887-2-2012.dgn

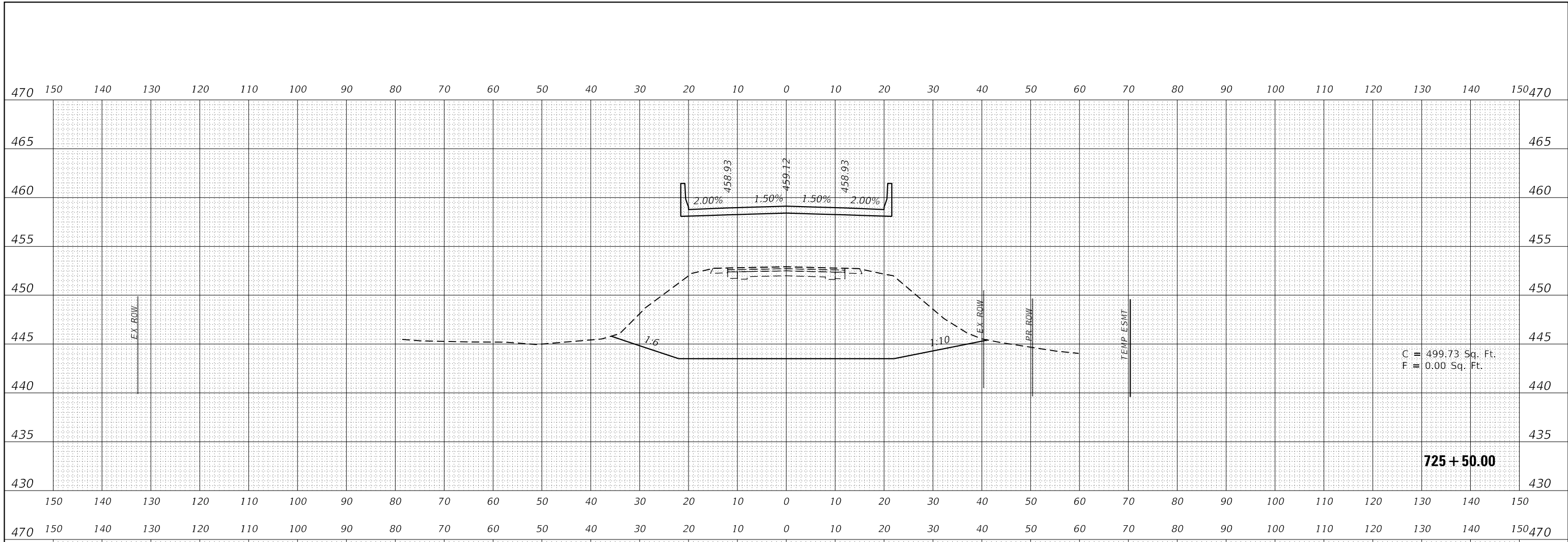
| | | |
|-----------------------------|------------|-----------|
| USER NAME = freimuthpd | DESIGNED - | REVISED - |
| | DRAWN - | REVISED - |
| PLOT SCALE = 20.0000' / in. | CHECKED - | REVISED - |
| PLOT DATE = 8/10/2018 | DATE - | REVISED - |

**STATE OF ILLINOIS
DEPARTMENT OF TRANSPORTATION**

| | | | |
|--|-------|----------------------------------|--------|
| CROSS SECTIONS (IL ROUTE 161) | | | |
| SCALE: | SHEET | OF | SHEETS |
| | | STA. 722+00.00 TO STA. 722+50.00 | |

| | | | | |
|---------------------------|------------|---------|--------------|-----------|
| F.A.P. RTE. | SECTION | COUNTY | TOTAL SHEETS | SHEET NO. |
| 805 | 7BR, 7BR-1 | CLINTON | 259 | 206 |
| CONTRACT NO. 76887 | | | | |
| ILLINOIS FED. AID PROJECT | | | | |

| | | |
|------------------|---------------|------|
| FINAL SURVEY NO. | SURVEYED | DATE |
| NOTE BOOK | PLOTTED | |
| AREAS CHECKED | TEMPLATE | |
| | AREAS CHECKED | |



| | | |
|---------------------|---------------|------|
| ORIGINAL SURVEY NO. | SURVEYED | DATE |
| NOTE BOOK | PLOTTED | |
| AREAS CHECKED | TEMPLATE | |
| | AREAS CHECKED | |

MODEL: Defnair
FILE NAME: D:\wll\04\EBID\TEC\Illinois\pwr\WIDOT\Documents\DOT_Offices\DOT_CAD\Drawings\076887\076887-2-ss-crossh.dgn

| | | |
|------------------------------|------------|-----------|
| USER NAME = freimuthpd | DESIGNED - | REVISED - |
| | DRAWN - | REVISED - |
| PLOT SCALE = 20.0000 ' / in. | CHECKED - | REVISED - |
| PLOT DATE = 8/10/2018 | DATE - | REVISED - |

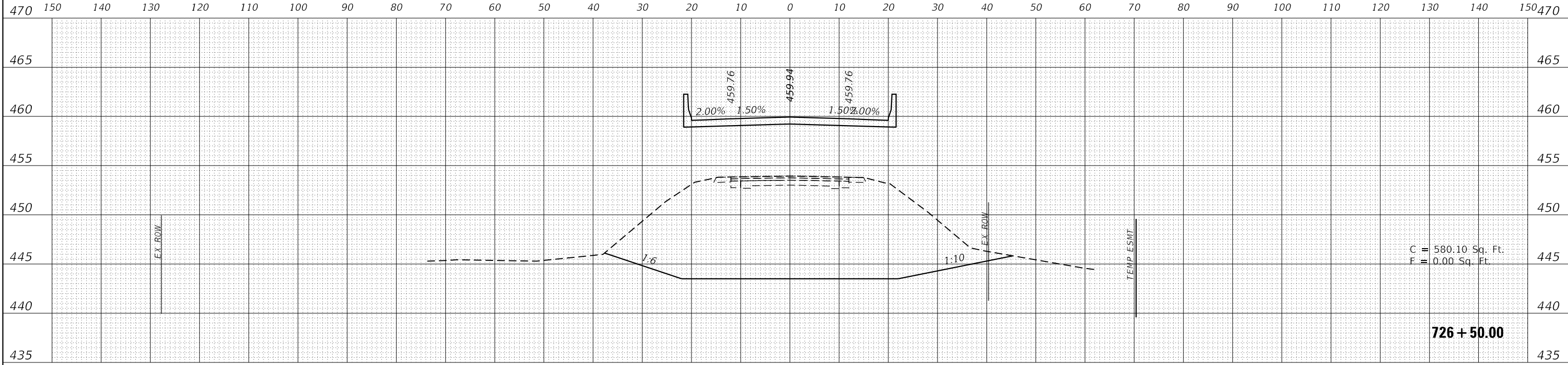
STATE OF ILLINOIS
DEPARTMENT OF TRANSPORTATION

CROSS SECTIONS
(IL ROUTE 161)

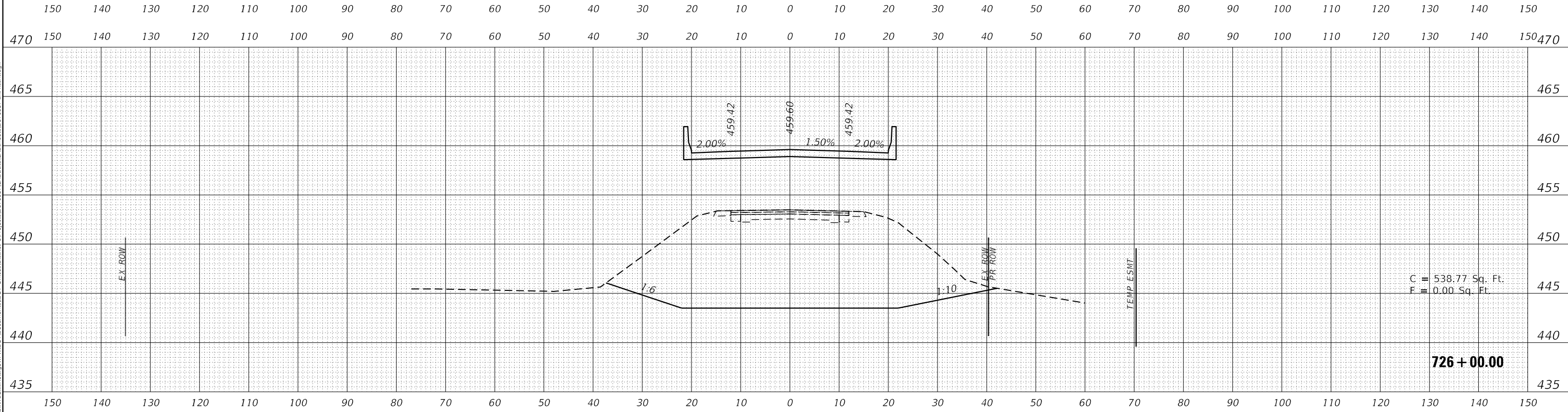
SCALE: SHEET OF SHEETS STA. 725+00.00 TO STA. 725+50.00

| | | | | |
|---------------------------|------------|---------|--------------|-----------|
| F.A.P. RTE. | SECTION | COUNTY | TOTAL SHEETS | SHEET NO. |
| 805 | 7BR, 7BR-1 | CLINTON | 259 | 209 |
| CONTRACT NO. 76887 | | | | |
| ILLINOIS FED. AID PROJECT | | | | |

| | |
|--------------|---------------|
| DATE | |
| BY | |
| FINAL SURVEY | SURVEYED |
| NOTE BOOK | PLOTTED |
| NO. | TEMPLATE |
| | AREAS CHECKED |
| | AREAS CHECKED |



| | |
|-----------------|---------------|
| DATE | |
| BY | |
| ORIGINAL SURVEY | SURVEYED |
| NOTE BOOK | PLOTTED |
| NO. | TEMPLATE |
| | AREAS CHECKED |
| | AREAS CHECKED |



MODEL: Defn.rur
FILE NAME: D:\I\110108\EBID\ITEC\Illinois\pwp\WIDOT\Documents\DOT\Office\Director\Projects\076887\CAD\Draws\Area\076887-5m-cvcsht.dgn

| | | |
|-----------------------------|------------|-----------|
| USER NAME = freimuthpd | DESIGNED - | REVISED - |
| | DRAWN - | REVISED - |
| PLOT SCALE = 20.0000' / in. | CHECKED - | REVISED - |
| PLOT DATE = 8/10/2018 | DATE - | REVISED - |

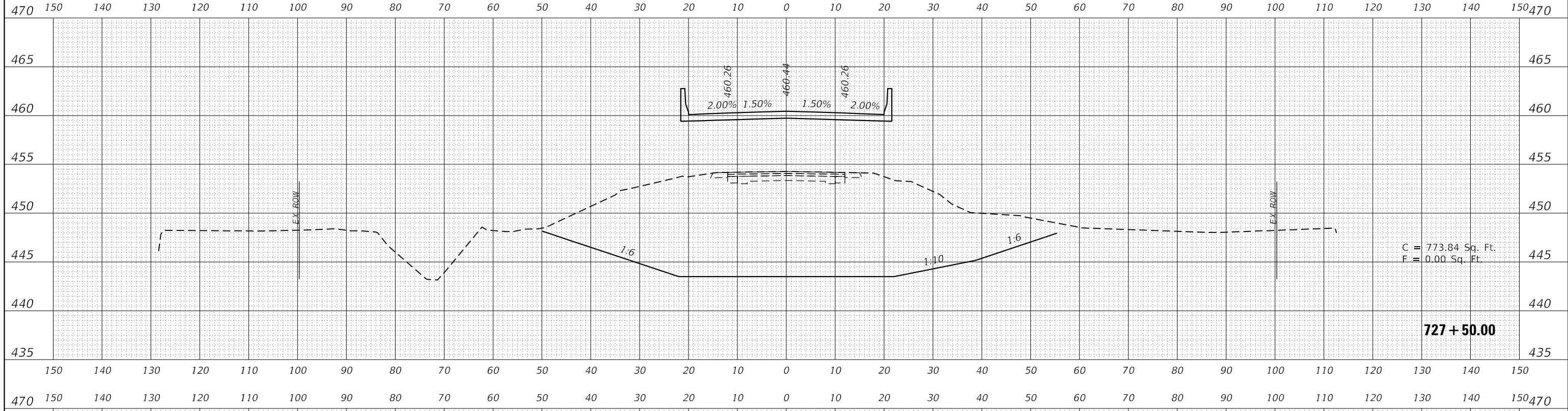
**STATE OF ILLINOIS
DEPARTMENT OF TRANSPORTATION**

**CROSS SECTIONS
(IL ROUTE 161)**

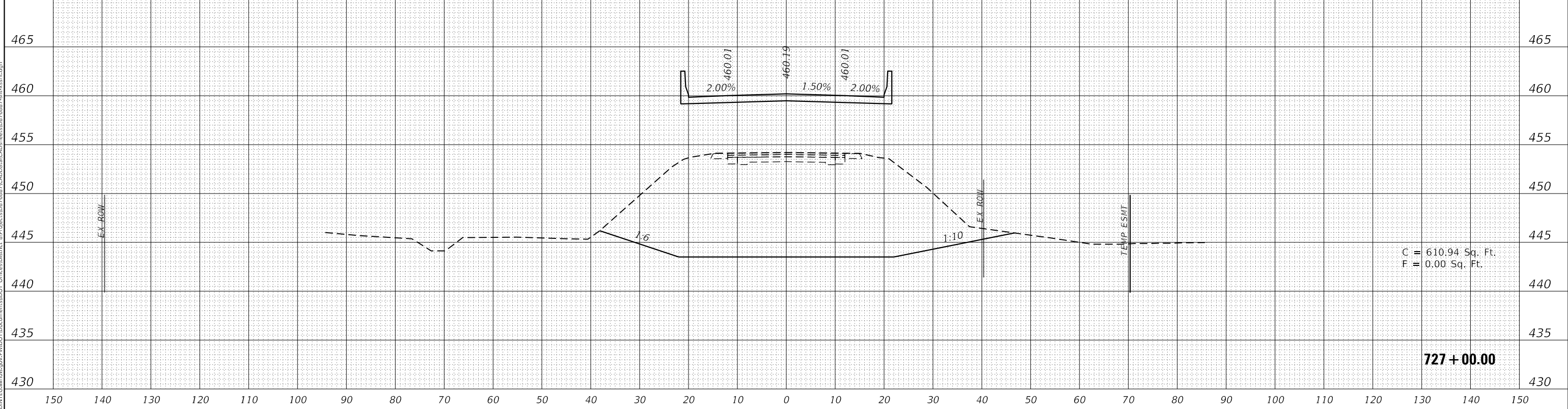
SCALE: SHEET OF SHEETS STA. 726+00.00 TO STA. 726+50.00

| | | | | |
|---------------------------|------------|---------|--------------|-----------|
| F.A.P RTE. | SECTION | COUNTY | TOTAL SHEETS | SHEET NO. |
| 805 | 7BR, 7BR-1 | CLINTON | 259 | 210 |
| CONTRACT NO. 76887 | | | | |
| ILLINOIS FED. AID PROJECT | | | | |

| | |
|--------------|---------------|
| DATE | |
| BY | |
| FINAL SURVEY | SURVEYED |
| NOTE BOOK | PLOTTED |
| NO. | TEMPLATE |
| | AREAS CHECKED |
| | AREAS CHECKED |



| | |
|-----------------|---------------|
| DATE | |
| BY | |
| ORIGINAL SURVEY | SURVEYED |
| NOTE BOOK | PLOTTED |
| NO. | TEMPLATE |
| | AREAS CHECKED |
| | AREAS CHECKED |



MODEL: Defaul

FILE NAME: D:\ILLINOIS\BID\BID\TEC\Illinois\pwr\pwr\DOT\Documents\DOT\Office\Director\B\Projects\076887\CAD\Draws\CAD\Draws\076887-250-cv-sheet.dgn

| | | | | | |
|------------|-------------------|----------|---|---------|---|
| USER NAME | = freimuthpd | DESIGNED | - | REVISED | - |
| | | DRAWN | - | REVISED | - |
| PLOT SCALE | = 20.0000 ' / in. | CHECKED | - | REVISED | - |
| PLOT DATE | = 8/10/2018 | DATE | - | REVISED | - |

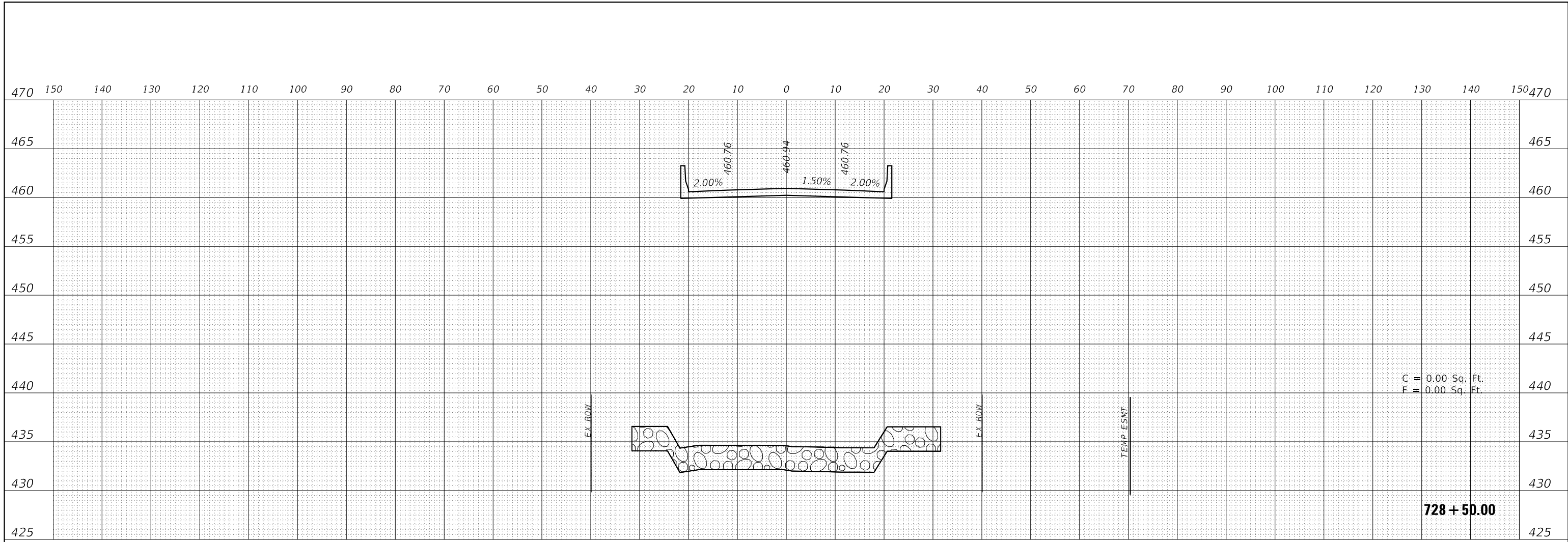
**STATE OF ILLINOIS
DEPARTMENT OF TRANSPORTATION**

**CROSS SECTIONS
(IL ROUTE 161)**

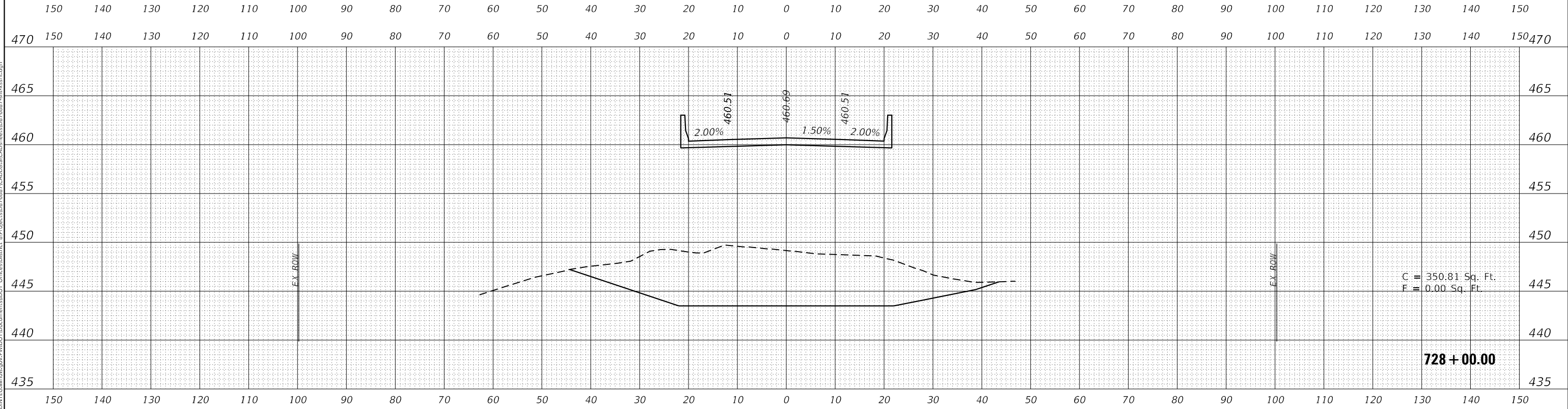
SCALE: SHEET OF SHEETS STA. 727+00.00 TO STA. 727+50.00

| | | | | |
|--------------------|------------|------------------|--------------|-----------|
| F.A.P. RTE. | SECTION | COUNTY | TOTAL SHEETS | SHEET NO. |
| 805 | 7BR, 7BR-1 | CLINTON | 259 | 211 |
| CONTRACT NO. 76887 | | | | |
| ILLINOIS | | FED. AID PROJECT | | |

| | |
|--------------|---------------|
| DATE | BY |
| | |
| FINAL SURVEY | SURVEYED |
| NOTE BOOK | PLOTTED |
| NO. | TEMPLATE |
| | AREAS CHECKED |



| | |
|-----------------|---------------|
| DATE | BY |
| | |
| ORIGINAL SURVEY | SURVEYED |
| NOTE BOOK | PLOTTED |
| NO. | TEMPLATE |
| | AREAS CHECKED |



MODEL: Defn.rvt
 FILE NAME: D:\wll\848484\BID\TEC\Illinois\pwp\WIDOT\Documents\DOT Office\District 8\Projects\076887\CAD\Drawings\076887-25p-cs25h.dgn

| | | |
|------------------------------|------------|-----------|
| USER NAME = freimuthpd | DESIGNED - | REVISED - |
| | DRAWN - | REVISED - |
| PLOT SCALE = 20.0000 ' / in. | CHECKED - | REVISED - |
| PLOT DATE = 10/1/2018 | DATE - | REVISED - |

**STATE OF ILLINOIS
 DEPARTMENT OF TRANSPORTATION**

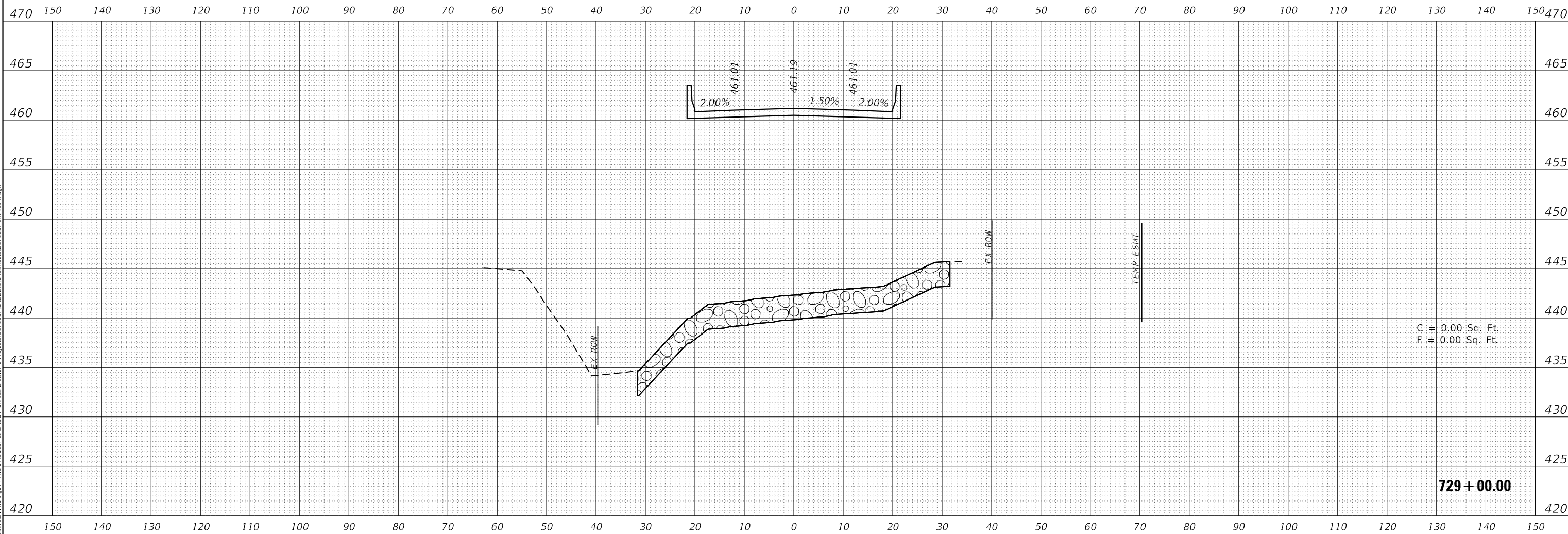
| | | | |
|--|-------|----|----------------------------------|
| CROSS SECTIONS (IL ROUTE 161) | | | |
| SCALE: | SHEET | OF | SHEETS |
| | | | STA. 728+00.00 TO STA. 728+50.00 |

| | | | | |
|--------------------|------------|----------|------------------|-----------|
| F.A.P. RTE. | SECTION | COUNTY | TOTAL SHEETS | SHEET NO. |
| 805 | 7BR, 7BR-1 | CLINTON | 259 | 212 |
| CONTRACT NO. 76887 | | | | |
| | | ILLINOIS | FED. AID PROJECT | |

| | | | |
|------------------|--------------------------------|----|------|
| FINAL SURVEY NO. | SURVEYED PLOTTED AREAS CHECKED | BY | DATE |
| | | | |

| | | | |
|---------------------|--------------------------------|----|------|
| ORIGINAL SURVEY NO. | SURVEYED PLOTTED AREAS CHECKED | BY | DATE |
| | | | |

MODEL: Defn.rur
FILE NAME: D:\a\11084\EB\B\DOT\Illinois\pwr\DOT\Documents\DOT\Office\District 8\Projects\076887\CAD\Drawings\076887-25-cvcsst.dgn



| | | |
|------------------------------|------------|-----------|
| USER NAME = freimuthpd | DESIGNED - | REVISED - |
| | DRAWN - | REVISED - |
| PLOT SCALE = 20.0000 ' / in. | CHECKED - | REVISED - |
| PLOT DATE = 10/1/2018 | DATE - | REVISED - |

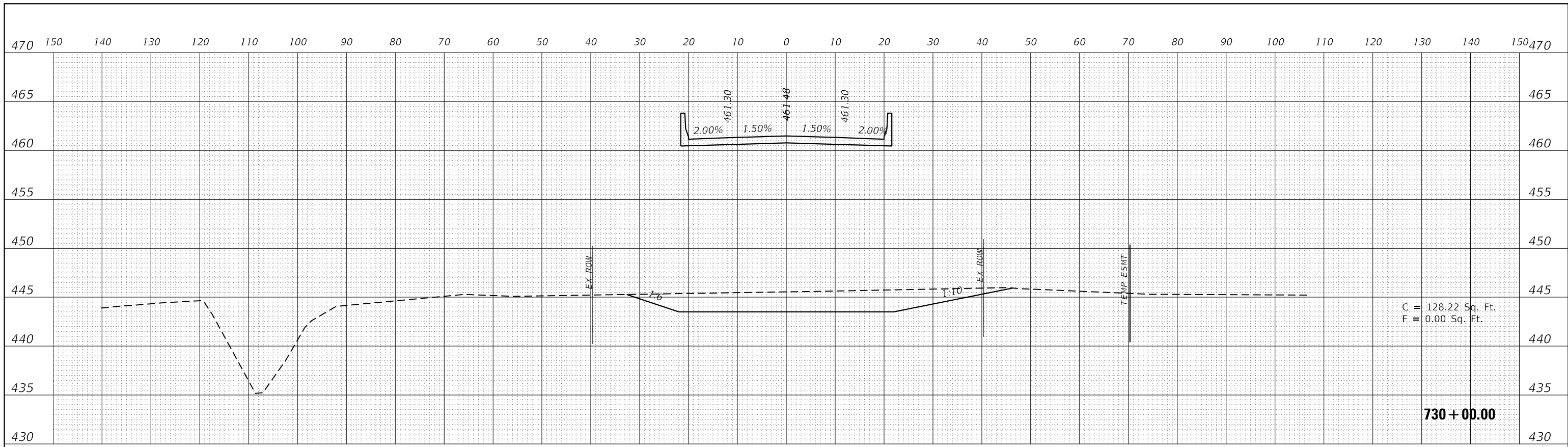
**STATE OF ILLINOIS
DEPARTMENT OF TRANSPORTATION**

**CROSS SECTIONS
(IL ROUTE 161)**

SCALE: SHEET OF SHEETS STA. 729+00.00 TO STA. 729+00.00

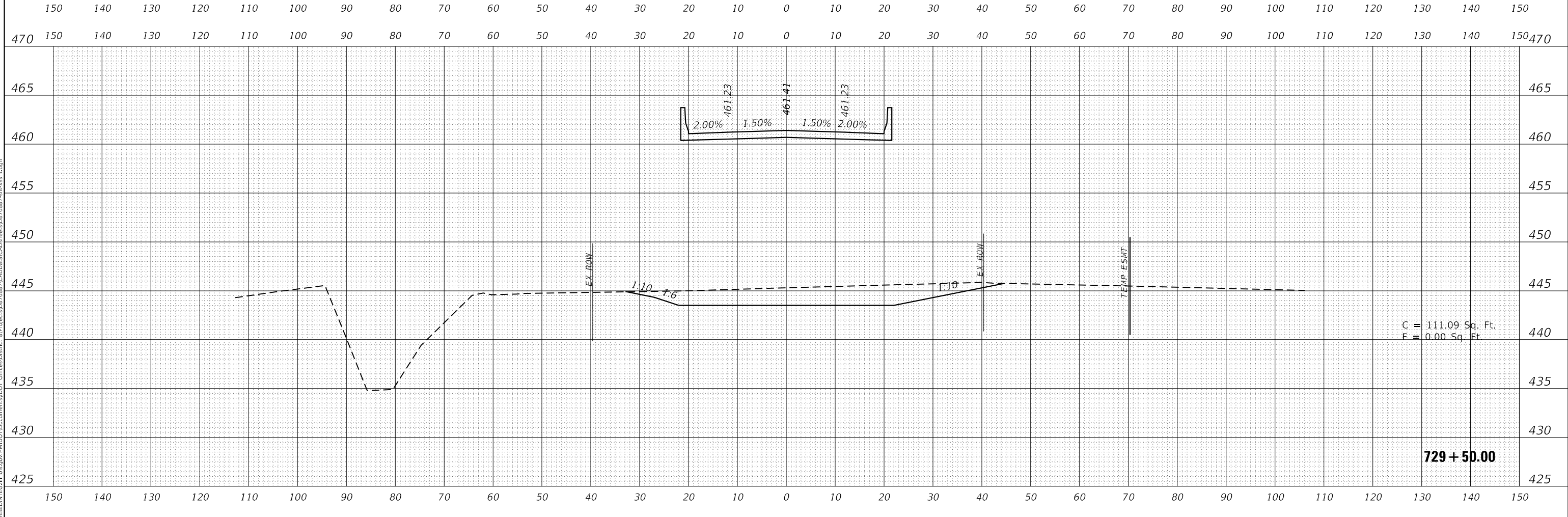
| | | | | |
|--------------------|------------|----------|------------------|-----------|
| F.A.P. RTE. | SECTION | COUNTY | TOTAL SHEETS | SHEET NO. |
| 805 | 7BR, 7BR-1 | CLINTON | 259 | 213 |
| CONTRACT NO. 76887 | | | | |
| | | ILLINOIS | FED. AID PROJECT | |

| | | |
|------------------|---------------|------|
| FINAL SURVEY NO. | SURVEYED | DATE |
| NOTE BOOK | PLOTTED | |
| AREAS CHECKED | TEMPLATE | |
| | AREAS CHECKED | |



C = 128.22 Sq. Ft.
F = 0.00 Sq. Ft.

| | | |
|---------------------|---------------|------|
| ORIGINAL SURVEY NO. | SURVEYED | DATE |
| NOTE BOOK | PLOTTED | |
| AREAS CHECKED | TEMPLATE | |
| | AREAS CHECKED | |



C = 111.09 Sq. Ft.
F = 0.00 Sq. Ft.

MODEL: Defn.rvt
FILE NAME: D:\ILLINOIS\PROJECTS\76887\CAD\Drawings\76887-2500-ss1.dgn

| | | |
|-----------------------------|------------|-----------|
| USER NAME = freimutpjd | DESIGNED - | REVISED - |
| PLOT SCALE = 20.0000' / in. | DRAWN - | REVISED - |
| PLOT DATE = 8/10/2018 | CHECKED - | REVISED - |
| | DATE - | REVISED - |

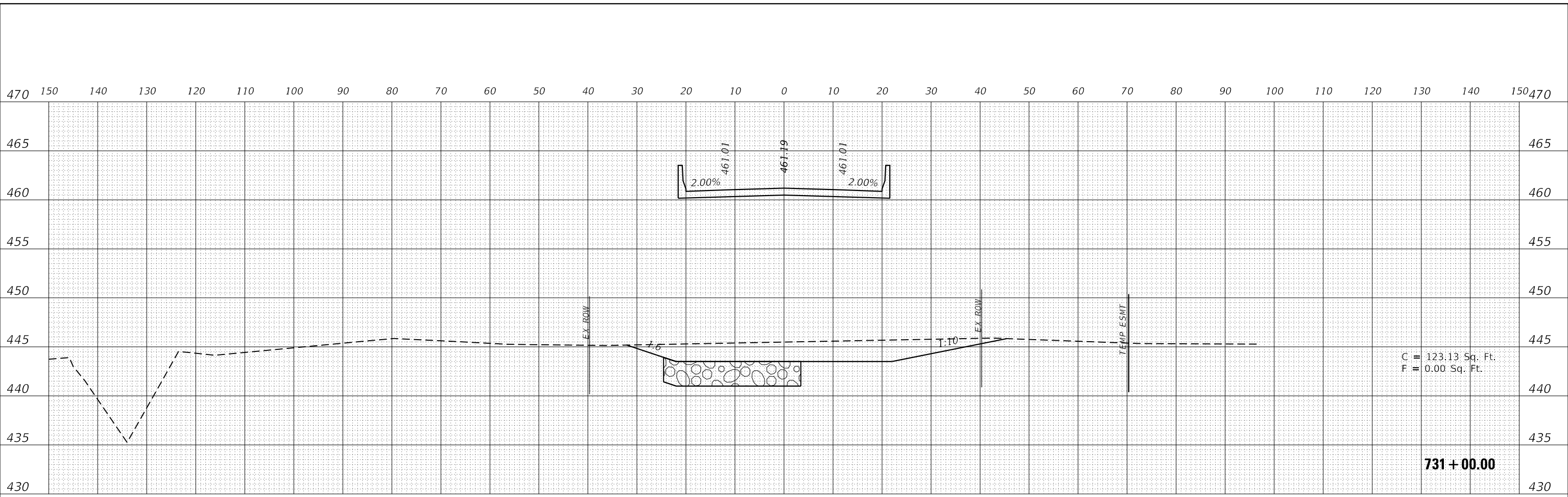
STATE OF ILLINOIS
DEPARTMENT OF TRANSPORTATION

SCALE: SHEET OF SHEETS STA. 729+50.00 TO STA. 730+00.00

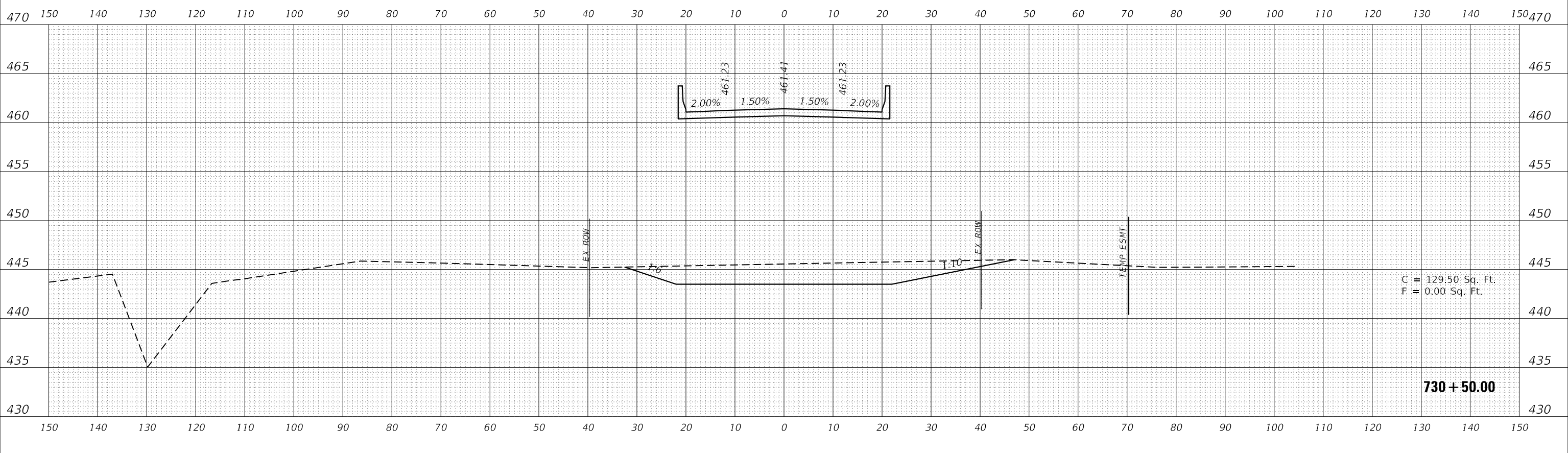
CROSS SECTIONS
(IL ROUTE 161)

| | | | | |
|---------------------------|------------|---------|--------------|-----------|
| F.A.P. RTE. | SECTION | COUNTY | TOTAL SHEETS | SHEET NO. |
| 805 | 7BR, 7BR-1 | CLINTON | 259 | 214 |
| CONTRACT NO. 76887 | | | | |
| ILLINOIS FED. AID PROJECT | | | | |

| | | |
|------------------|---------------|------|
| FINAL SURVEY NO. | SURVEYED | DATE |
| NOTE BOOK | PLOTTED | |
| AREAS CHECKED | TEMPLATE | |
| | AREAS CHECKED | |



| | | |
|---------------------|---------------|------|
| ORIGINAL SURVEY NO. | SURVEYED | DATE |
| NOTE BOOK | PLOTTED | |
| AREAS CHECKED | TEMPLATE | |
| | AREAS CHECKED | |



MODEL: Defn.rvt
FILE NAME: D:\wll\04\EB\BID\TEC\Illinois\pwr\WIDOT\Documents\1007\Documents\10076887\CAD\Drawings\076887-2\crossst.dgn

| | | |
|-----------------------------|------------|-----------|
| USER NAME = freimutpdl | DESIGNED - | REVISED - |
| | DRAWN - | REVISED - |
| PLOT SCALE = 20.0000' / in. | CHECKED - | REVISED - |
| PLOT DATE = 10/1/2018 | DATE - | REVISED - |

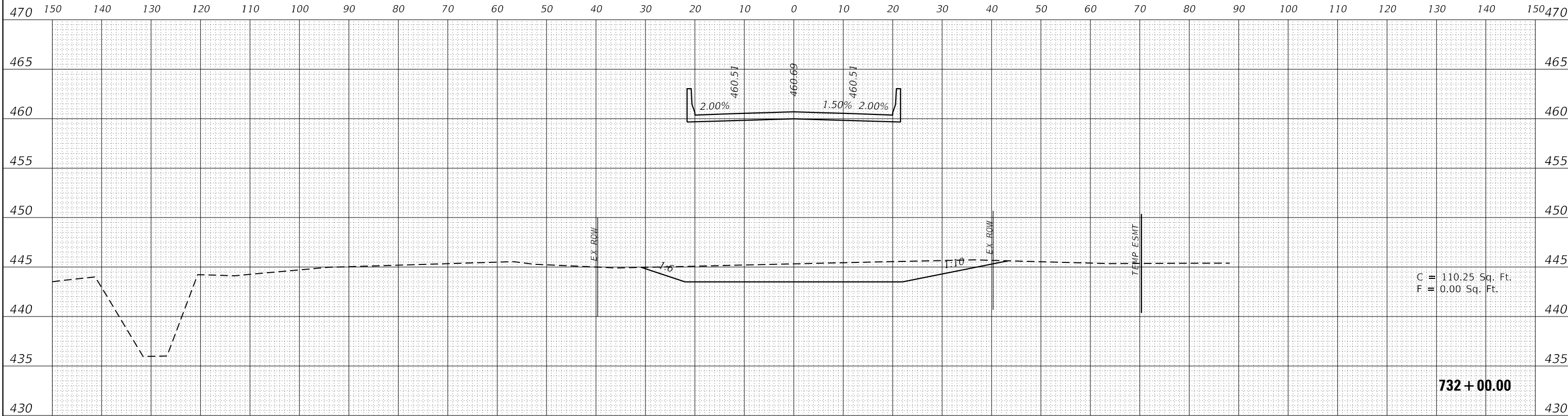
**STATE OF ILLINOIS
DEPARTMENT OF TRANSPORTATION**

**CROSS SECTIONS
(IL ROUTE 161)**

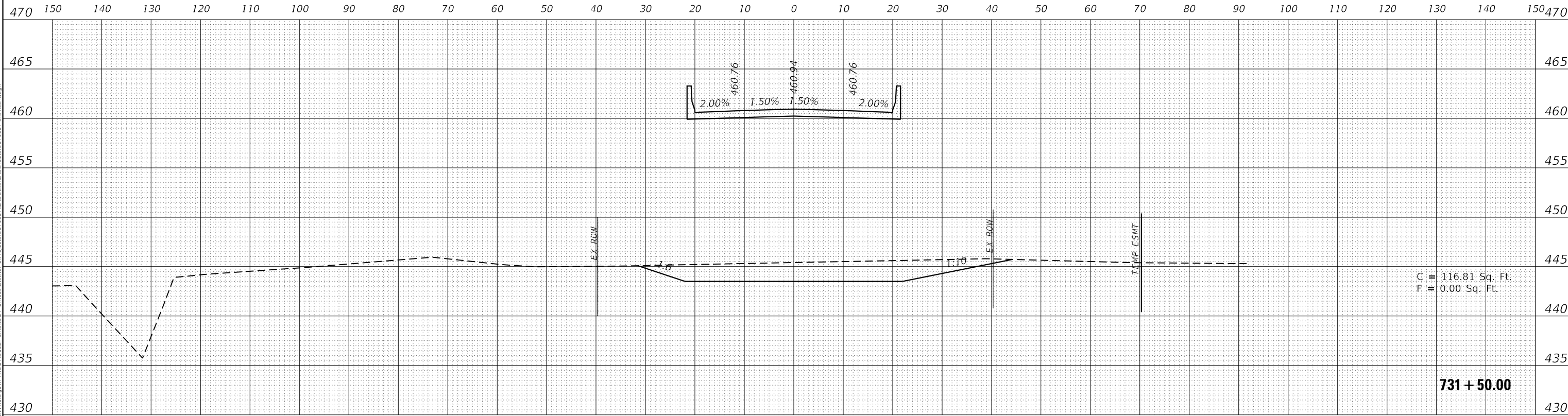
SCALE: SHEET OF SHEETS STA. 730+50.00 TO STA. 731+00.00

| F.A.P. RTE. | SECTION | COUNTY | TOTAL SHEETS | SHEET NO. |
|--------------------|------------|------------------|--------------|-----------|
| 805 | 7BR, 7BR-1 | CLINTON | 259 | 215 |
| CONTRACT NO. 76887 | | | | |
| ILLINOIS | | FED. AID PROJECT | | |

| | | |
|------------------|---------------|------|
| FINAL SURVEY NO. | SURVEYED | DATE |
| NOTE BOOK | PLOTTED | |
| | TEMPLATE | |
| | AREAS CHECKED | |



| | | |
|---------------------|---------------|------|
| ORIGINAL SURVEY NO. | SURVEYED | DATE |
| NOTE BOOK | PLOTTED | |
| | TEMPLATE | |
| | AREAS CHECKED | |



MODEL: Defn.rur
FILE NAME: D:\ILLINOIS\BID\BID\TEC\Illinois\pwr\pwr\DOT\Documents\DOT\Office\District 8\Projects\076887\CAD\Draws\CAD\Draws\076887-2-ss-ss.dgn

| | | |
|-----------------------------|------------|-----------|
| USER NAME = freimuthpd | DESIGNED - | REVISED - |
| | DRAWN - | REVISED - |
| PLOT SCALE = 20.0000' / in. | CHECKED - | REVISED - |
| PLOT DATE = 8/10/2018 | DATE - | REVISED - |

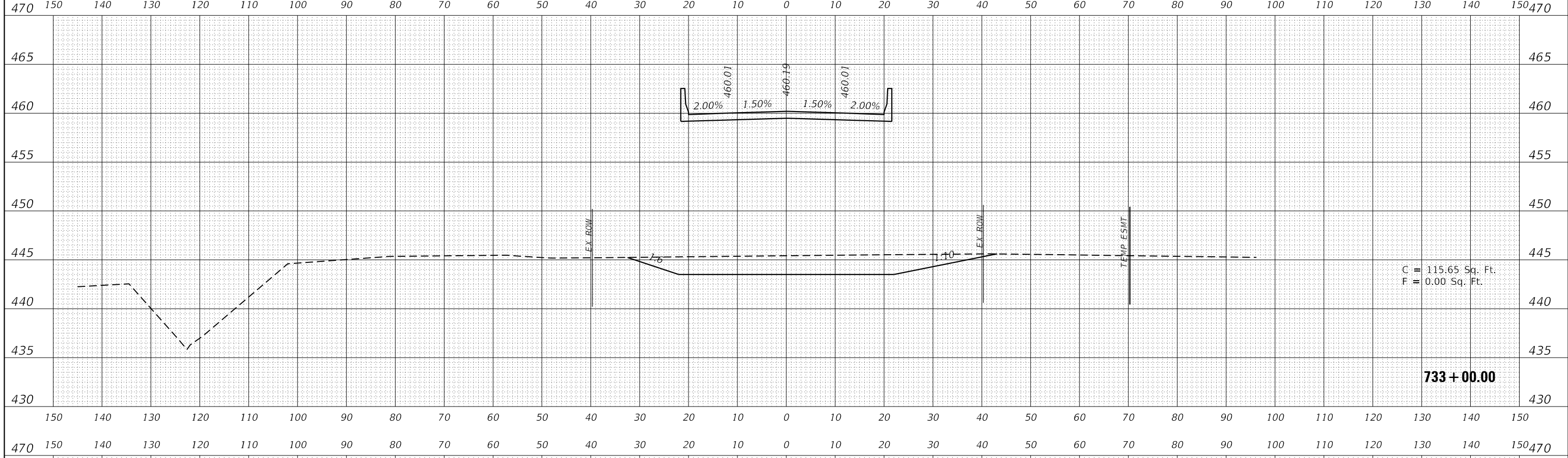
STATE OF ILLINOIS
DEPARTMENT OF TRANSPORTATION

SCALE: SHEET OF SHEETS STA. 731+50.00 TO STA. 732+00.00

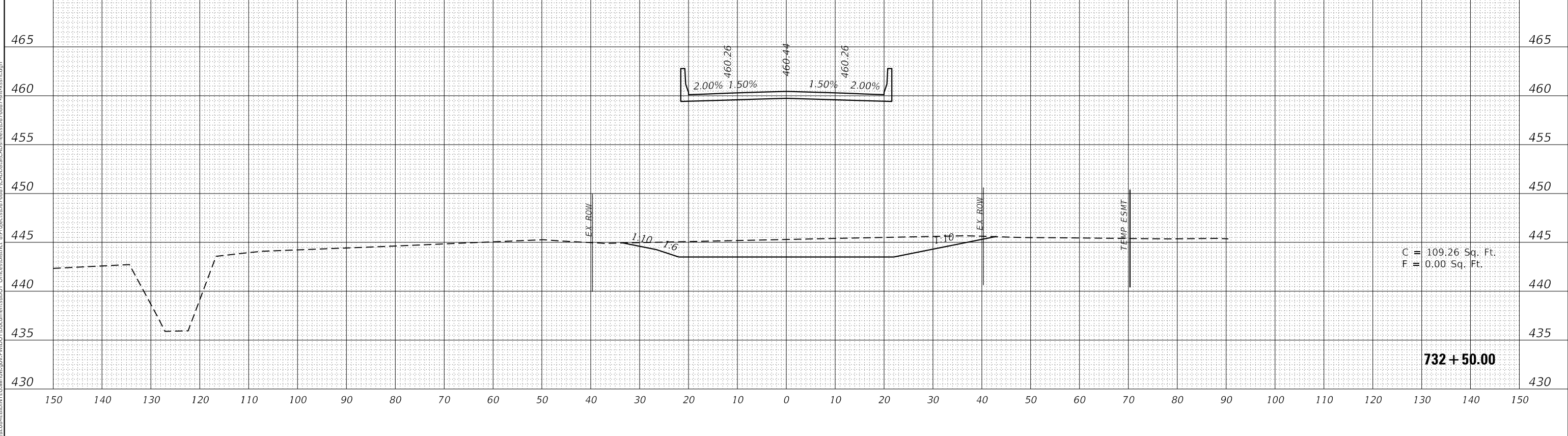
CROSS SECTIONS
(IL ROUTE 161)

| | | | | |
|---------------------------|------------|---------|--------------|-----------|
| F.A.P. RTE. | SECTION | COUNTY | TOTAL SHEETS | SHEET NO. |
| 805 | 7BR, 7BR-1 | CLINTON | 259 | 216 |
| CONTRACT NO. 76887 | | | | |
| ILLINOIS FED. AID PROJECT | | | | |

| | | |
|--------------|---------------|------|
| FINAL SURVEY | SURVEYED | DATE |
| NOTE BOOK | PLOTTED | BY |
| NO. | TEMPLATE | |
| | AREAS CHECKED | |
| | AREAS CHECKED | |



| | | |
|-----------------|---------------|------|
| ORIGINAL SURVEY | SURVEYED | DATE |
| NOTE BOOK | PLOTTED | BY |
| NO. | TEMPLATE | |
| | AREAS CHECKED | |
| | AREAS CHECKED | |



MODEL: Defaul
 FILE NAME: D:\ILLINOIS\PROJECTS\76887\CAD\Drawings\76887-25000.dgn

| | | |
|-----------------------------|------------|-----------|
| USER NAME = freimuthpd | DESIGNED - | REVISED - |
| PLOT SCALE = 20.0000' / in. | DRAWN - | REVISED - |
| PLOT DATE = 8/10/2018 | CHECKED - | REVISED - |
| | DATE - | REVISED - |

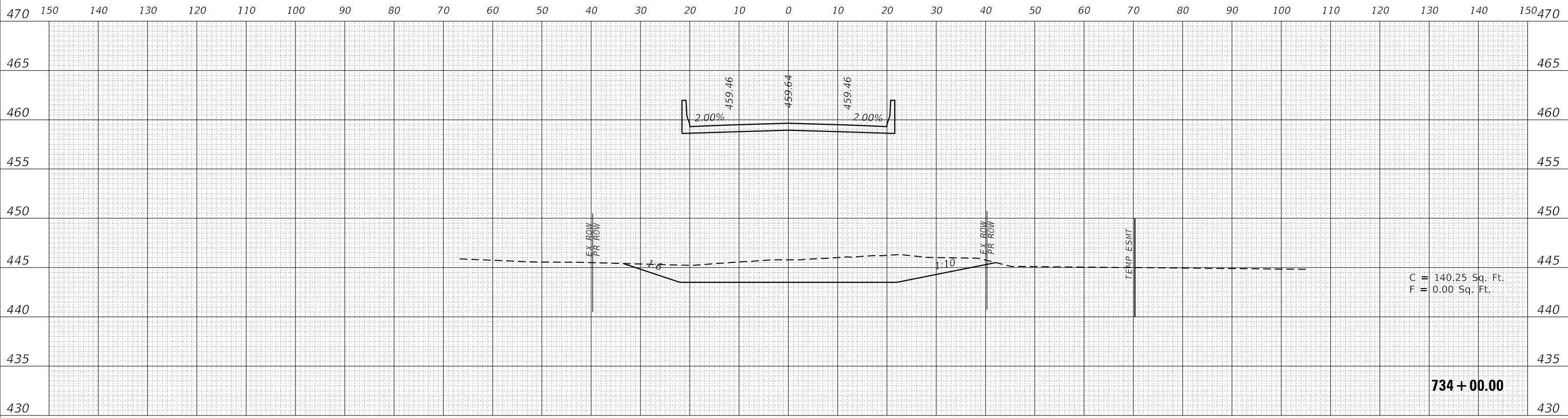
STATE OF ILLINOIS
 DEPARTMENT OF TRANSPORTATION

SCALE: SHEET OF SHEETS STA. 732+50.00 TO STA. 733+00.00

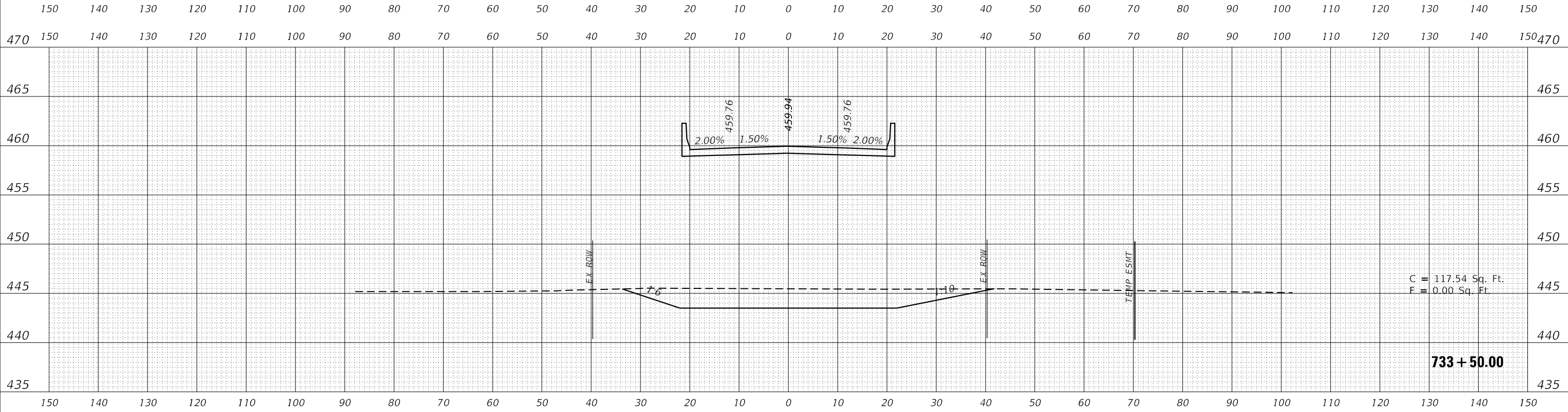
CROSS SECTIONS
 (IL ROUTE 161)

| | | | | |
|---------------------------|------------|---------|--------------|-----------|
| F.A.P. RTE. | SECTION | COUNTY | TOTAL SHEETS | SHEET NO. |
| 805 | 7BR, 7BR-1 | CLINTON | 259 | 217 |
| CONTRACT NO. 76887 | | | | |
| ILLINOIS FED. AID PROJECT | | | | |

| | | |
|------------------|---------------|------|
| FINAL SURVEY NO. | SURVEYED | DATE |
| NOTE BOOK | PLOTTED | |
| | TEMPLATE | |
| | AREAS CHECKED | |



| | | |
|---------------------|---------------|------|
| ORIGINAL SURVEY NO. | SURVEYED | DATE |
| NOTE BOOK | PLOTTED | |
| | TEMPLATE | |
| | AREAS CHECKED | |



MODEL: Defn.rur
FILE NAME: D:\wll\04\EB\B\B\T\G\Illinois\pwp\WIDOT\Documents\DOT\Office\Director\Projects\076887\CAD\Drawings\076887-2\pccssht.dgn

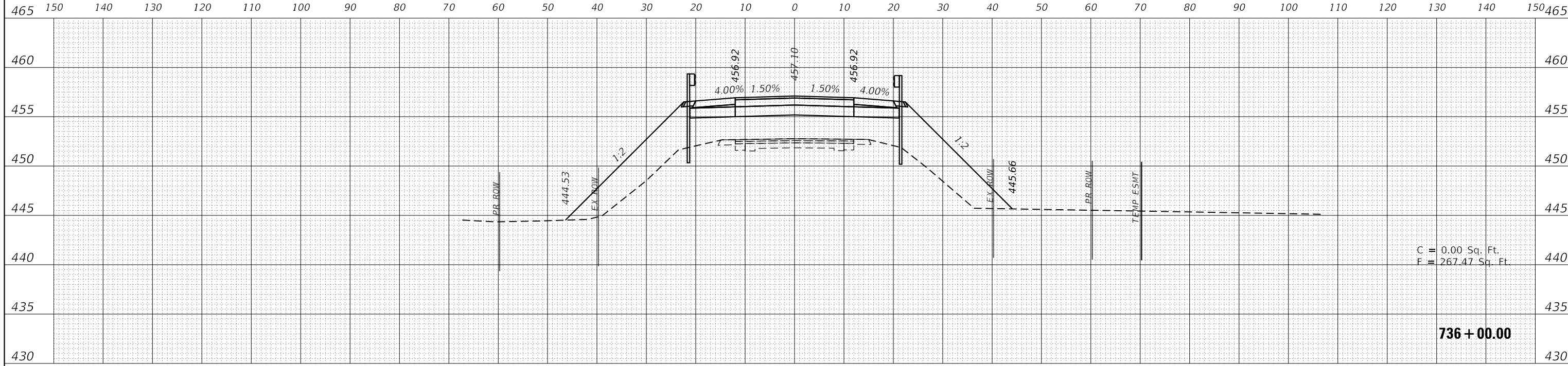
| | | |
|-----------------------------|------------|-----------|
| USER NAME = freimuthpd | DESIGNED - | REVISED - |
| | DRAWN - | REVISED - |
| PLOT SCALE = 20.0000' / in. | CHECKED - | REVISED - |
| PLOT DATE = 8/10/2018 | DATE - | REVISED - |

**STATE OF ILLINOIS
DEPARTMENT OF TRANSPORTATION**

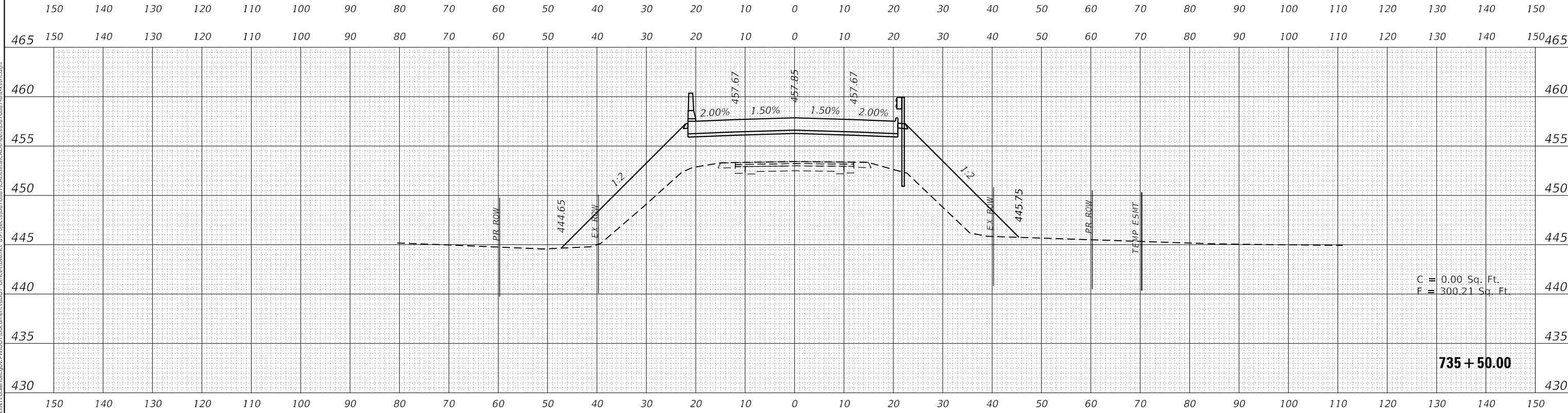
| | |
|--|-----------------|
| CROSS SECTIONS (IL ROUTE 161) | |
| SCALE: | SHEET OF SHEETS |
| STA. 733+50.00 TO STA. 734+00.00 | |

| | | | | |
|---------------------------|------------|---------|--------------|-----------|
| F.A.P. RTE. | SECTION | COUNTY | TOTAL SHEETS | SHEET NO. |
| 805 | 7BR, 7BR-1 | CLINTON | 259 | 218 |
| CONTRACT NO. 76887 | | | | |
| ILLINOIS FED. AID PROJECT | | | | |

| | |
|--------------|---------------|
| DATE | |
| BY | |
| FINAL SURVEY | SURVEYED |
| NOTE BOOK | PLOTTED |
| NO. | TEMPLATE |
| | AREAS CHECKED |
| | AREAS CHECKED |



| | |
|-----------------|---------------|
| DATE | |
| BY | |
| ORIGINAL SURVEY | SURVEYED |
| NOTE BOOK | PLOTTED |
| NO. | TEMPLATE |
| | AREAS CHECKED |
| | AREAS CHECKED |



MODEL: Defn.rur
 FILE NAME: D:\wll\84EB\B\B\T\G\Illinois\pwr\W\DOT\Documents\DOT\Office\B\B\B\76887\CAD\Drawn\CAD\Drawn\B\B\B\76887-2-25-10.dwg

| | | |
|-----------------------------|------------|-----------|
| USER NAME = freimuthpd | DESIGNED - | REVISED - |
| | DRAWN - | REVISED - |
| PLOT SCALE = 20.0000' / in. | CHECKED - | REVISED - |
| PLOT DATE = 8/10/2018 | DATE - | REVISED - |

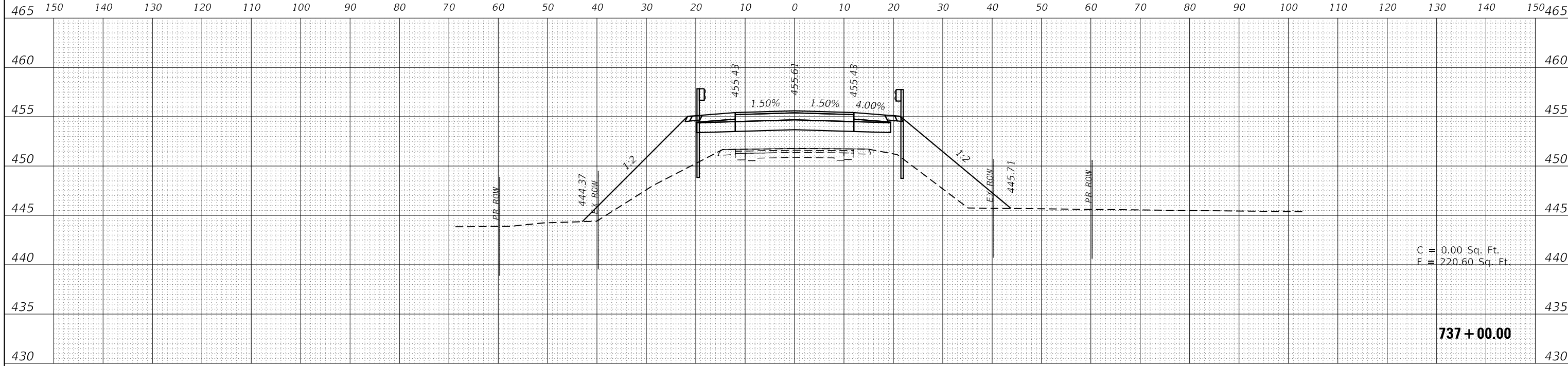
**STATE OF ILLINOIS
 DEPARTMENT OF TRANSPORTATION**

**CROSS SECTIONS
 (IL ROUTE 161)**

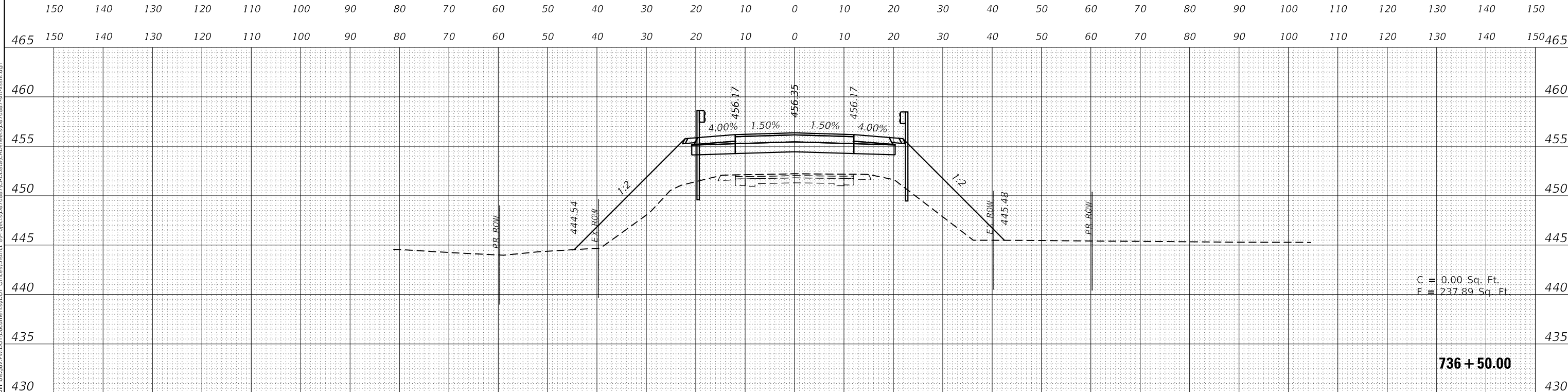
SCALE: SHEET OF SHEETS STA. 735+50.00 TO STA. 736+00.00

| | | | | |
|---------------------------|------------|---------|--------------|-----------|
| F.A.P. RTE. | SECTION | COUNTY | TOTAL SHEETS | SHEET NO. |
| 805 | 7BR, 7BR-1 | CLINTON | 259 | 220 |
| CONTRACT NO. 76887 | | | | |
| ILLINOIS FED. AID PROJECT | | | | |

| | |
|--------------|---------------|
| DATE | |
| BY | |
| FINAL SURVEY | SURVEYED |
| NOTE BOOK | PLOTTED |
| NO. | TEMPLATE |
| | AREAS CHECKED |
| | AREAS CHECKED |



| | |
|-----------------|---------------|
| DATE | |
| BY | |
| ORIGINAL SURVEY | SURVEYED |
| NOTE BOOK | PLOTTED |
| NO. | TEMPLATE |
| | AREAS CHECKED |
| | AREAS CHECKED |



MODEL: Defn.rur
FILE NAME: D:\w\1084\EBID\TEC\Illinois\pwr\WIDOT\Documents\DOT\Office\District 8\Projects\076887\CAD\Draws\CAD\Draws\076887-2-25-13-ss1.dgn

| | | |
|-----------------------------|------------|-----------|
| USER NAME = freimuthpd | DESIGNED - | REVISED - |
| | DRAWN - | REVISED - |
| PLOT SCALE = 20.0000' / in. | CHECKED - | REVISED - |
| PLOT DATE = 8/10/2018 | DATE - | REVISED - |

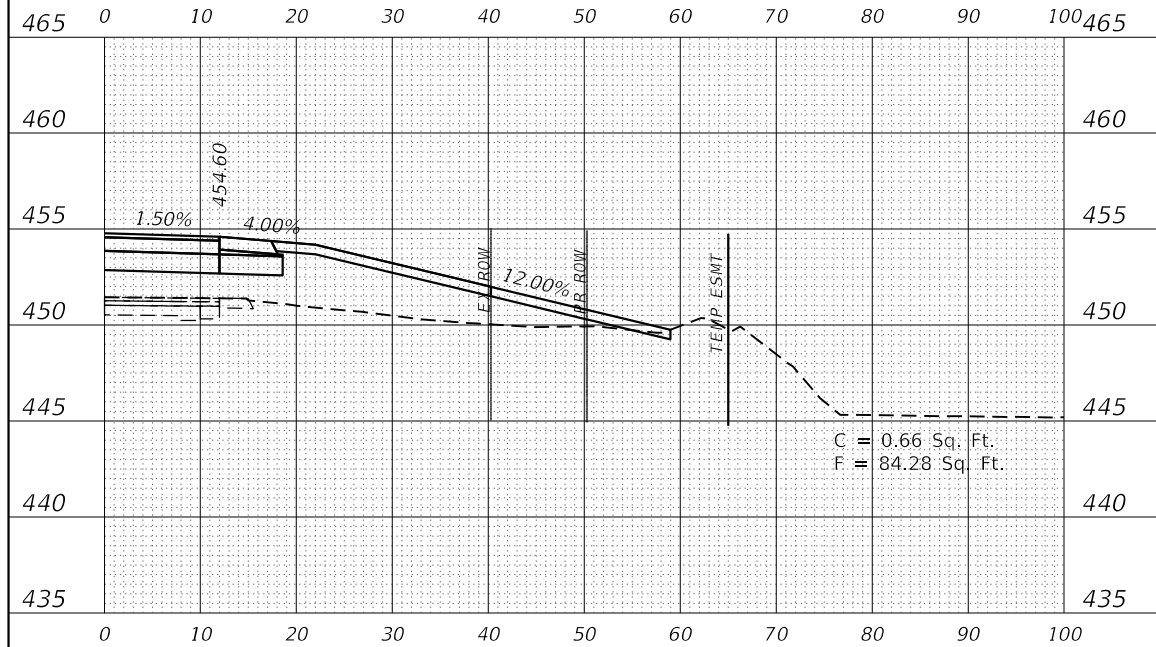
**STATE OF ILLINOIS
DEPARTMENT OF TRANSPORTATION**

**CROSS SECTIONS
(IL ROUTE 161)**

SCALE: SHEET OF SHEETS STA. 736+50.00 TO STA. 737+00.00

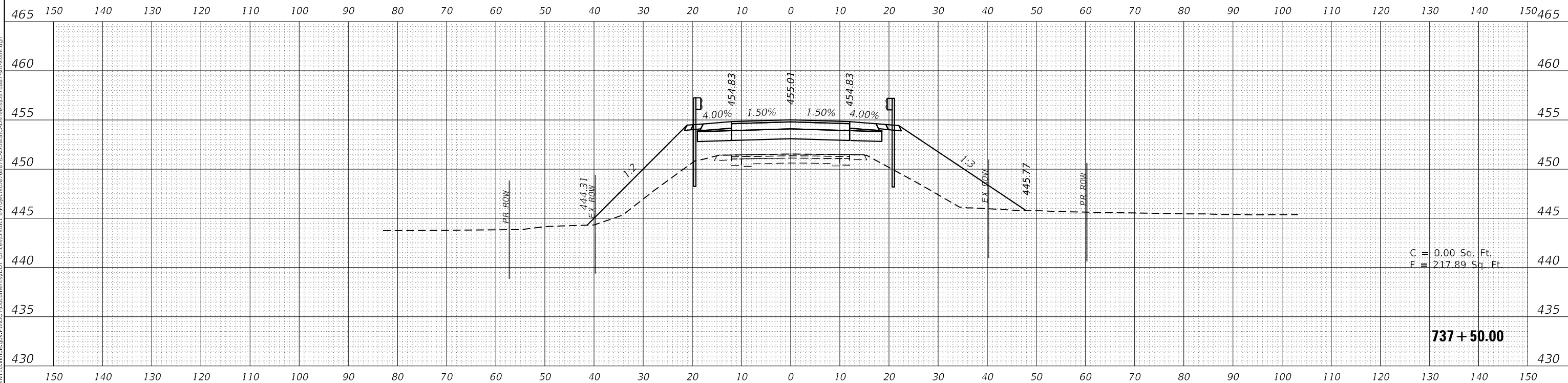
| | | | | |
|---------------------------|------------|---------|--------------|-----------|
| F.A.P. RTE. | SECTION | COUNTY | TOTAL SHEETS | SHEET NO. |
| 805 | 7BR, 7BR-1 | CLINTON | 259 | 221 |
| CONTRACT NO. 76887 | | | | |
| ILLINOIS FED. AID PROJECT | | | | |

| | | |
|------------------|---------------|------|
| FINAL SURVEY NO. | SURVEYED | DATE |
| NOTE BOOK | PLOTTED | |
| AREAS CHECKED | TEMPLATE | |
| | AREAS CHECKED | |



737 + 75.35

| | | |
|---------------------|---------------|------|
| ORIGINAL SURVEY NO. | SURVEYED | DATE |
| NOTE BOOK | PLOTTED | |
| AREAS CHECKED | TEMPLATE | |
| | AREAS CHECKED | |



737 + 50.00

MODEL: Defn.rur

FILE NAME: D:\w\10484\EB\10484\10484.dwg

| | | |
|-----------------------------|------------|-----------|
| USER NAME = freimuthpd | DESIGNED - | REVISED - |
| | DRAWN - | REVISED - |
| PLOT SCALE = 20.0000' / in. | CHECKED - | REVISED - |
| PLOT DATE = 8/10/2018 | DATE - | REVISED - |

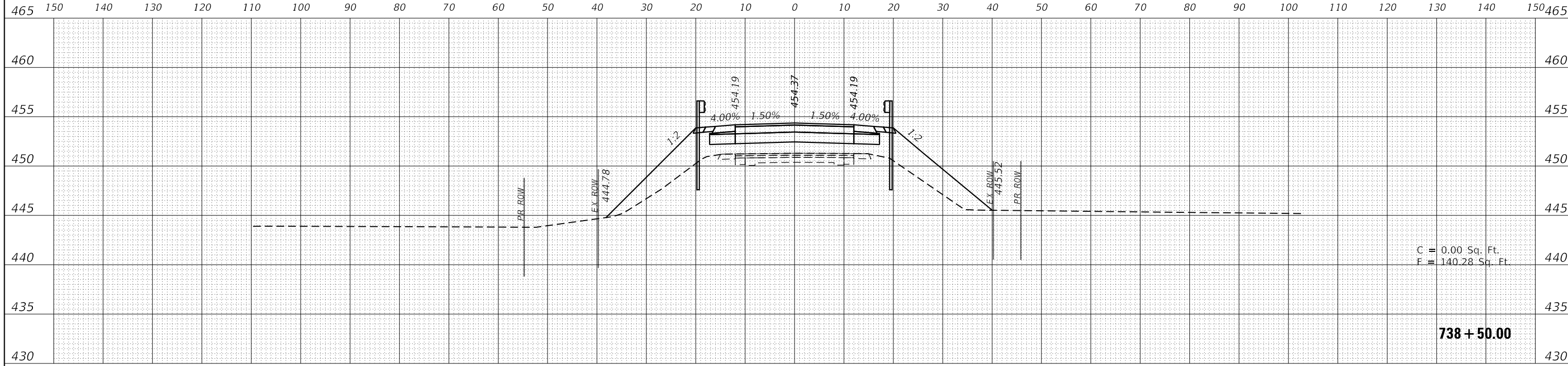
**STATE OF ILLINOIS
DEPARTMENT OF TRANSPORTATION**

**CROSS SECTIONS
(IL ROUTE 161)**

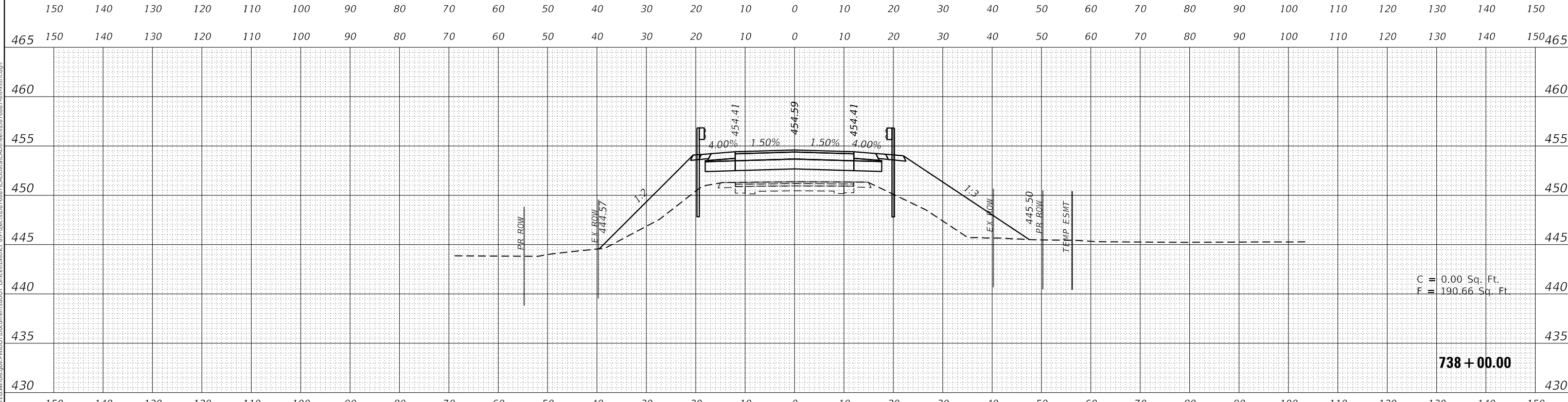
SCALE: SHEET OF SHEETS STA. 737+50.00 TO STA. 737+75.35

| | | | | |
|---------------------------|------------|---------|--------------|-----------|
| F.A.P. RTE. | SECTION | COUNTY | TOTAL SHEETS | SHEET NO. |
| 805 | 7BR, 7BR-1 | CLINTON | 259 | 222 |
| CONTRACT NO. 76887 | | | | |
| ILLINOIS FED. AID PROJECT | | | | |

| | |
|--------------------------------|--|
| DATE | |
| BY | |
| FINAL SURVEY NO. | |
| SURVEYED PLOTTED AREAS CHECKED | |
| TEMPLATE | |
| NOTE BOOK | |
| AREAS CHECKED | |



| | |
|--------------------------------|--|
| DATE | |
| BY | |
| ORIGINAL SURVEY NO. | |
| SURVEYED PLOTTED AREAS CHECKED | |
| TEMPLATE | |
| NOTE BOOK | |
| AREAS CHECKED | |



MODEL: Defn.rur
FILE NAME: D:\wll\84EB\B\B\T\C\Illinois\pwr\W\DOT\Documents\DOT\Office\B\B\T\CAD\DATA\CAD\pwr\84EB\B\T\84EB\B\T\84EB\B\T.dgn

| | | |
|-----------------------------|------------|-----------|
| USER NAME = freimuthpd | DESIGNED - | REVISED - |
| | DRAWN - | REVISED - |
| PLOT SCALE = 20.0000' / in. | CHECKED - | REVISED - |
| PLOT DATE = 8/10/2018 | DATE - | REVISED - |

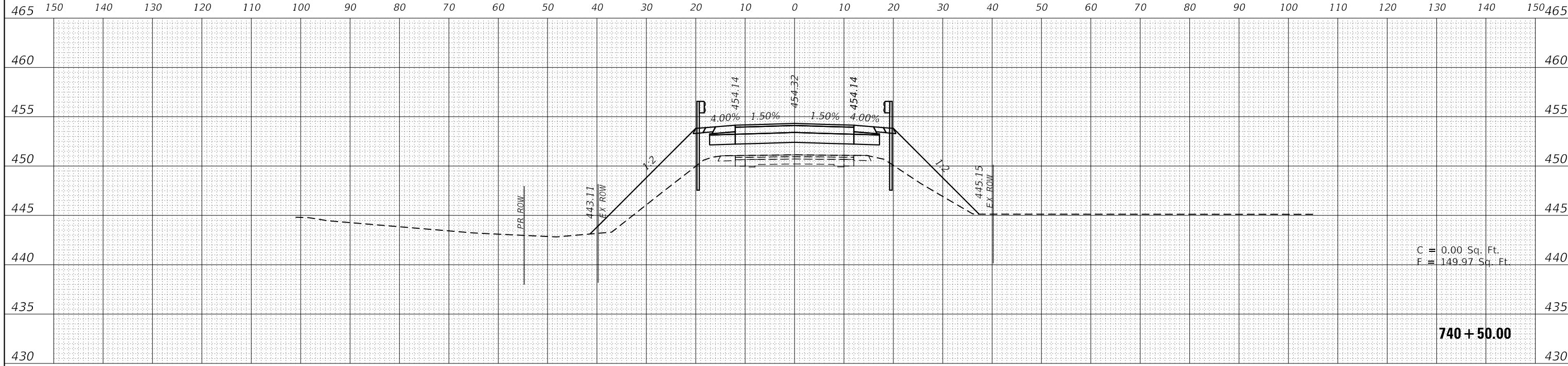
**STATE OF ILLINOIS
DEPARTMENT OF TRANSPORTATION**

**CROSS SECTIONS
(IL ROUTE 161)**

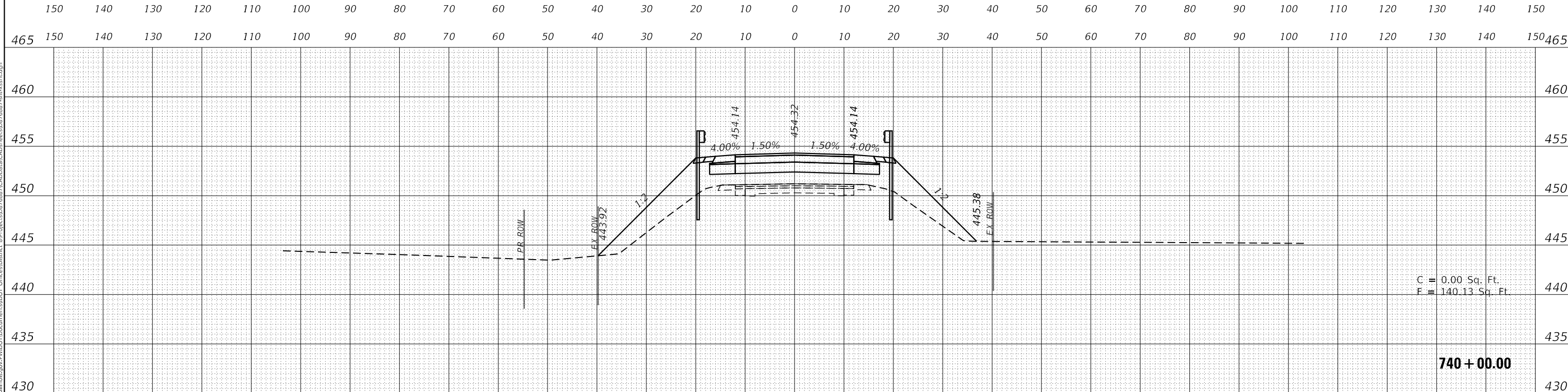
SCALE: SHEET OF SHEETS STA. 738+00.00 TO STA. 738+50.00

| | | | | |
|---------------------------|------------|---------|--------------|-----------|
| F.A.P. RTE. | SECTION | COUNTY | TOTAL SHEETS | SHEET NO. |
| 805 | 7BR, 7BR-1 | CLINTON | 259 | 223 |
| CONTRACT NO. 76887 | | | | |
| ILLINOIS FED. AID PROJECT | | | | |

| | |
|--------------|---------------|
| DATE | |
| BY | |
| FINAL SURVEY | SURVEYED |
| NOTE BOOK | PLOTTED |
| NO. | TEMPLATE |
| | AREAS CHECKED |
| | AREAS CHECKED |



| | |
|-----------------|---------------|
| DATE | |
| BY | |
| ORIGINAL SURVEY | SURVEYED |
| NOTE BOOK | PLOTTED |
| NO. | TEMPLATE |
| | AREAS CHECKED |
| | AREAS CHECKED |



MODEL: Defn.rvt
FILE NAME: D:\w\10484\BID\BID\TCL\Illinois\pwr\WIDOT\Documents\DOT Documents\DOT Office\District 8\Projects\076887\CAD\Drawings\076887-2\cxs\cxs1.dgn

| | | |
|-----------------------------|------------|-----------|
| USER NAME = freimuthpd | DESIGNED - | REVISED - |
| | DRAWN - | REVISED - |
| PLOT SCALE = 20.0000' / in. | CHECKED - | REVISED - |
| PLOT DATE = 8/10/2018 | DATE - | REVISED - |

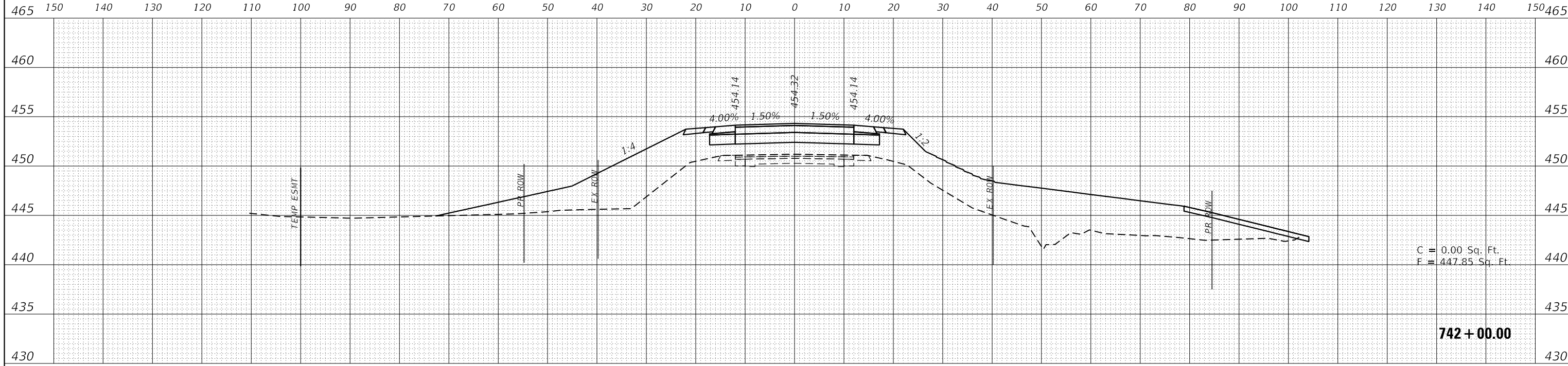
**STATE OF ILLINOIS
DEPARTMENT OF TRANSPORTATION**

**CROSS SECTIONS
(IL ROUTE 161)**

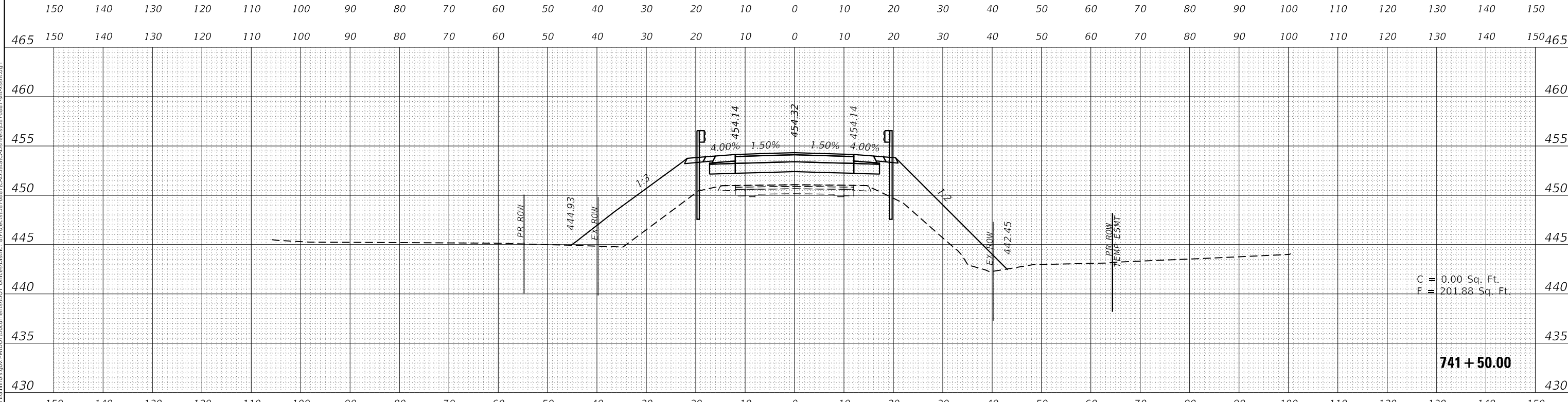
SCALE: SHEET OF SHEETS STA. 740+00.00 TO STA. 740+50.00

| | | | | |
|---------------------------|------------|---------|--------------|-----------|
| F.A.P. RTE. | SECTION | COUNTY | TOTAL SHEETS | SHEET NO. |
| 805 | 7BR, 7BR-1 | CLINTON | 259 | 225 |
| CONTRACT NO. 76887 | | | | |
| ILLINOIS FED. AID PROJECT | | | | |

| | |
|--------------|---------------|
| DATE | |
| BY | |
| FINAL SURVEY | SURVEYED |
| NOTE BOOK | PLOTTED |
| NO. | TEMPLATE |
| | AREAS CHECKED |
| | AREAS CHECKED |



| | |
|-----------------|---------------|
| DATE | |
| BY | |
| ORIGINAL SURVEY | SURVEYED |
| NOTE BOOK | PLOTTED |
| NO. | TEMPLATE |
| | AREAS CHECKED |
| | AREAS CHECKED |



MODEL: Defn.rur
FILE NAME: D:\wll\8484\BID\ITC\Illinois\pwr\WIDOT\Documents\DOT Office\District 8\Projects\076887\CAD\Drawings\741+50.00\741+50.00.dgn

| | | |
|-----------------------------|------------|-----------|
| USER NAME = freimuthpd | DESIGNED - | REVISED - |
| | DRAWN - | REVISED - |
| PLOT SCALE = 20.0000' / in. | CHECKED - | REVISED - |
| PLOT DATE = 8/10/2018 | DATE - | REVISED - |

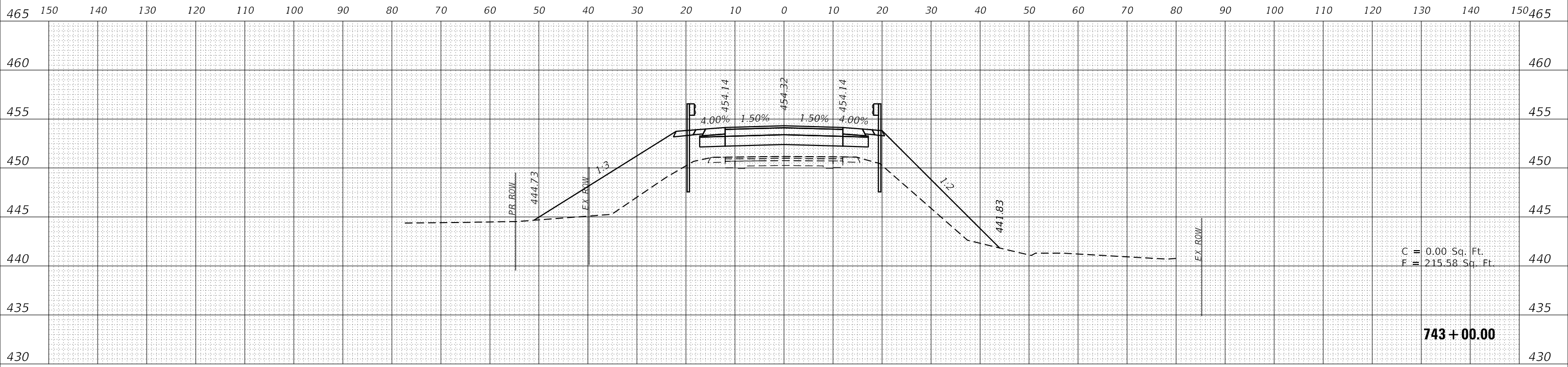
**STATE OF ILLINOIS
DEPARTMENT OF TRANSPORTATION**

**CROSS SECTIONS
(IL ROUTE 161)**

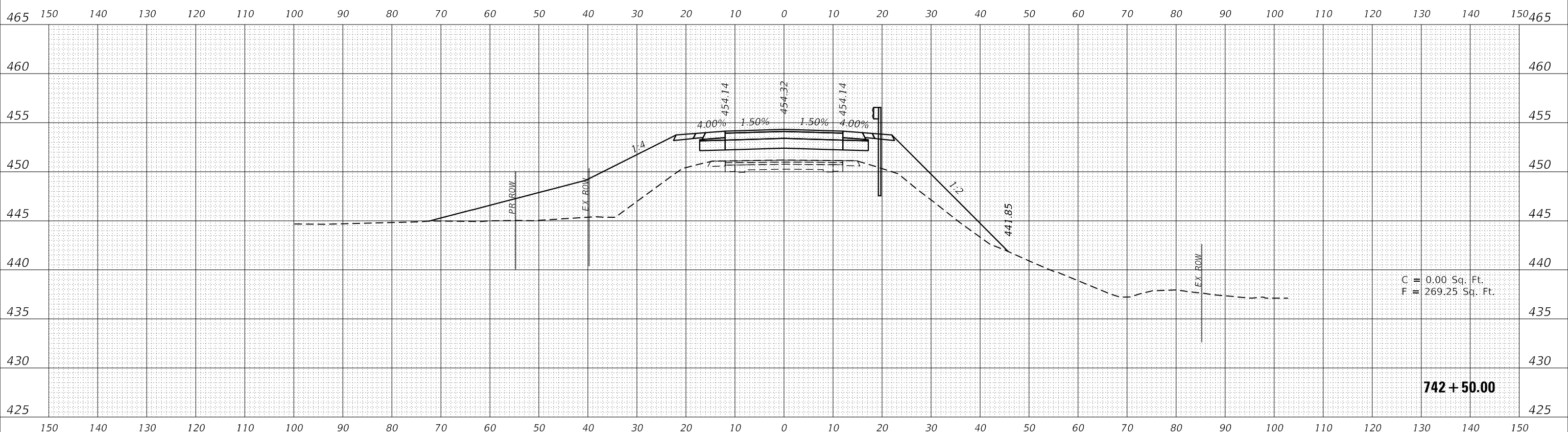
SCALE: SHEET OF SHEETS STA. 741+50.00 TO STA. 742+00.00

| | | | | |
|---------------------------|------------|---------|--------------|-----------|
| F.A.P. RTE. | SECTION | COUNTY | TOTAL SHEETS | SHEET NO. |
| 805 | 7BR, 7BR-1 | CLINTON | 259 | 227 |
| CONTRACT NO. 76887 | | | | |
| ILLINOIS FED. AID PROJECT | | | | |

| | | |
|--------------|---------------|------|
| FINAL SURVEY | SURVEYED | DATE |
| NOTE BOOK | PLOTTED | BY |
| NO. | TEMPLATE | |
| | AREAS CHECKED | |



| | | |
|-----------------|---------------|------|
| ORIGINAL SURVEY | SURVEYED | DATE |
| NOTE BOOK | PLOTTED | BY |
| NO. | TEMPLATE | |
| | AREAS CHECKED | |



MODEL: Defn.rvt
 FILE NAME: D:\wll\04\EBID\ITEC\Illinois\pwr\WIDOT\Documents\DOT Office\District 8\Projects\076887\CAD\Drawings\CAD\Drawings\076887-250-cv-sheet.dgn

| | | |
|-----------------------------|------------|-----------|
| USER NAME = freimuthpd | DESIGNED - | REVISED - |
| | DRAWN - | REVISED - |
| PLOT SCALE = 20.0000' / in. | CHECKED - | REVISED - |
| PLOT DATE = 8/10/2018 | DATE - | REVISED - |

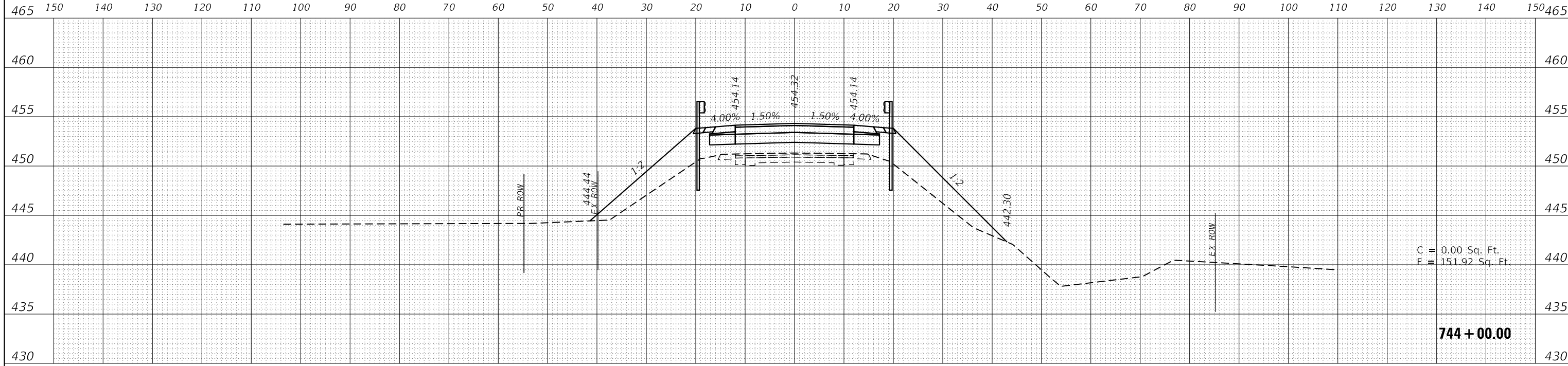
**STATE OF ILLINOIS
DEPARTMENT OF TRANSPORTATION**

| | | | | |
|--------|-------|----|--------|----------------------------------|
| SCALE: | SHEET | OF | SHEETS | STA. 742+50.00 TO STA. 743+00.00 |
|--------|-------|----|--------|----------------------------------|

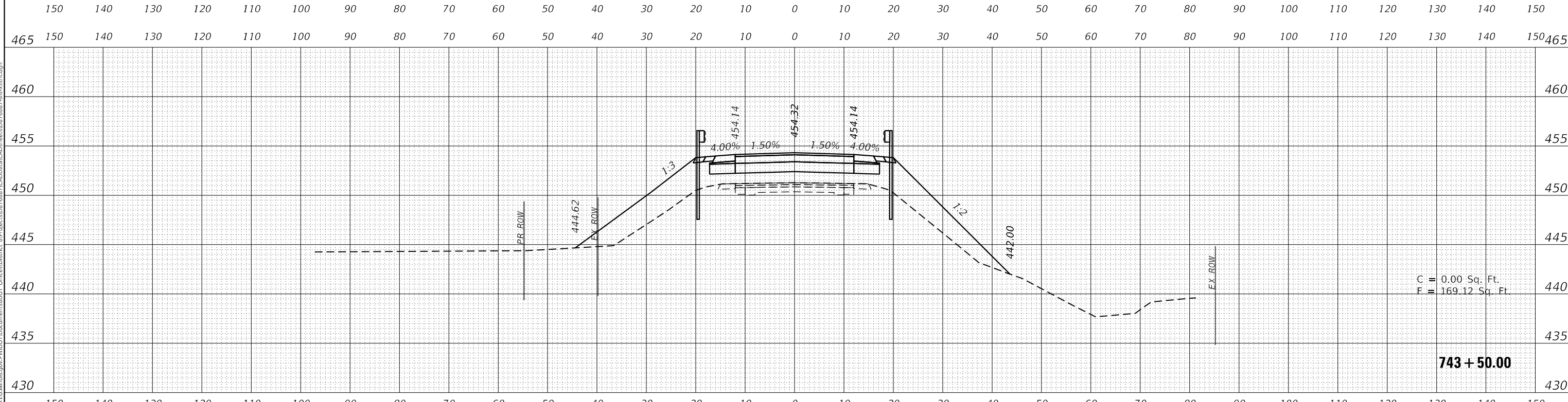
**CROSS SECTIONS
(IL ROUTE 161)**

| | | | | |
|---------------------------|------------|---------|--------------|-----------|
| F.A.P. RTE. | SECTION | COUNTY | TOTAL SHEETS | SHEET NO. |
| 805 | 7BR, 7BR-1 | CLINTON | 259 | 229 |
| CONTRACT NO. 76887 | | | | |
| ILLINOIS FED. AID PROJECT | | | | |

| | |
|--------------|---------------|
| DATE | |
| BY | |
| FINAL SURVEY | SURVEYED |
| NOTE BOOK | PLOTTED |
| NO. | TEMPLATE |
| | AREAS CHECKED |



| | |
|-----------------|---------------|
| DATE | |
| BY | |
| ORIGINAL SURVEY | SURVEYED |
| NOTE BOOK | PLOTTED |
| NO. | TEMPLATE |
| | AREAS CHECKED |



MODEL: Defn.rvt
 FILE NAME: D:\wul\84EB\B\DOT\Illinois\pwr\WIDOT\Documents\DOT Office\District 8\Projects\076887\CAD\Drawings\743+50.00\743+50.00.dgn

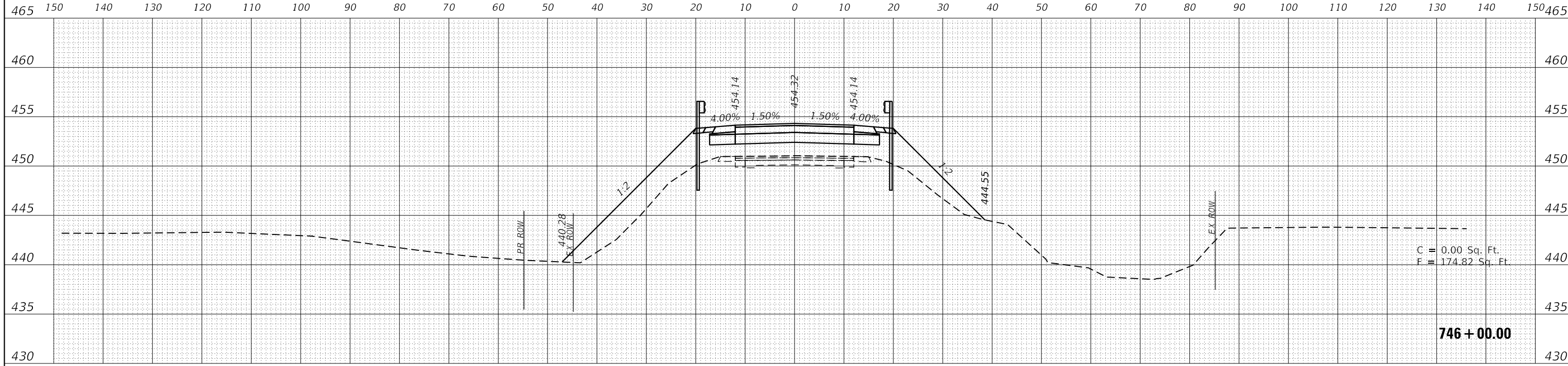
| | | |
|-----------------------------|------------|-----------|
| USER NAME = freimuthpd | DESIGNED - | REVISED - |
| | DRAWN - | REVISED - |
| PLOT SCALE = 20.0000' / in. | CHECKED - | REVISED - |
| PLOT DATE = 8/10/2018 | DATE - | REVISED - |

**STATE OF ILLINOIS
DEPARTMENT OF TRANSPORTATION**

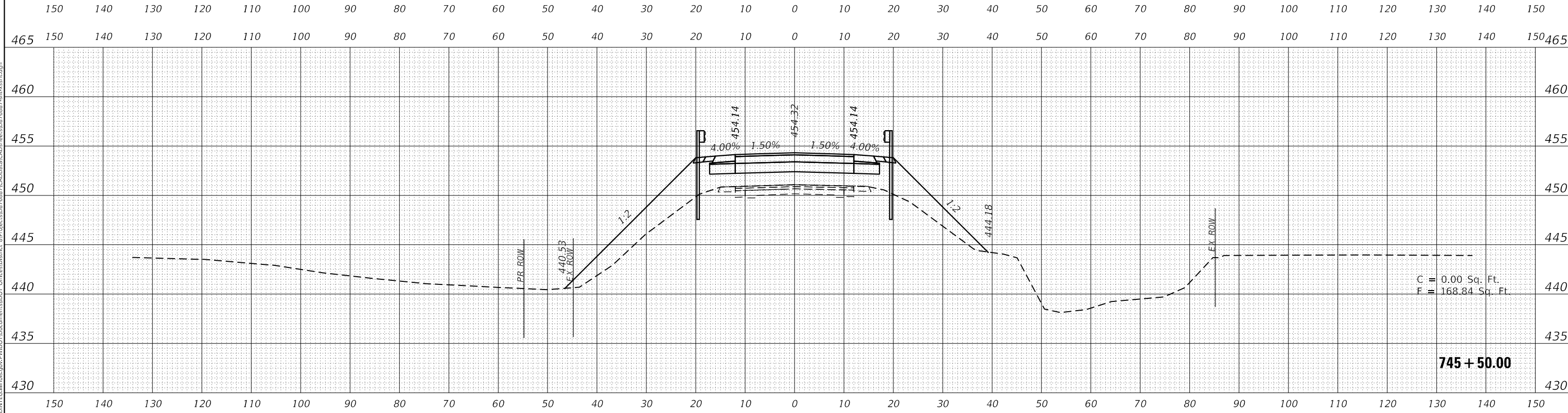
| | |
|--|-----------------|
| CROSS SECTIONS (IL ROUTE 161) | |
| SCALE: | SHEET OF SHEETS |
| STA. 743+50.00 TO STA. 744+00.00 | |

| | | | | |
|---------------------------|------------|---------|--------------|-----------|
| F.A.P. RTE. | SECTION | COUNTY | TOTAL SHEETS | SHEET NO. |
| 805 | 7BR, 7BR-1 | CLINTON | 259 | 230 |
| CONTRACT NO. 76887 | | | | |
| ILLINOIS FED. AID PROJECT | | | | |

| | |
|--------------|---------------|
| DATE | |
| BY | |
| FINAL SURVEY | SURVEYED |
| NOTE BOOK | PLOTTED |
| NO. | TEMPLATE |
| | AREAS CHECKED |



| | |
|-----------------|---------------|
| DATE | |
| BY | |
| ORIGINAL SURVEY | SURVEYED |
| NOTE BOOK | PLOTTED |
| NO. | TEMPLATE |
| | AREAS CHECKED |



MODEL: Defn.rvt
FILE NAME: D:\wul\848\BID\ITC\Illinois\pwp\WIDOT\Documents\DOT Documents\DOT Office\Bridges\745+50.00\745+50.00.dgn

| | | |
|-----------------------------|------------|-----------|
| USER NAME = freimuthpd | DESIGNED - | REVISED - |
| | DRAWN - | REVISED - |
| PLOT SCALE = 20.0000' / in. | CHECKED - | REVISED - |
| PLOT DATE = 8/10/2018 | DATE - | REVISED - |

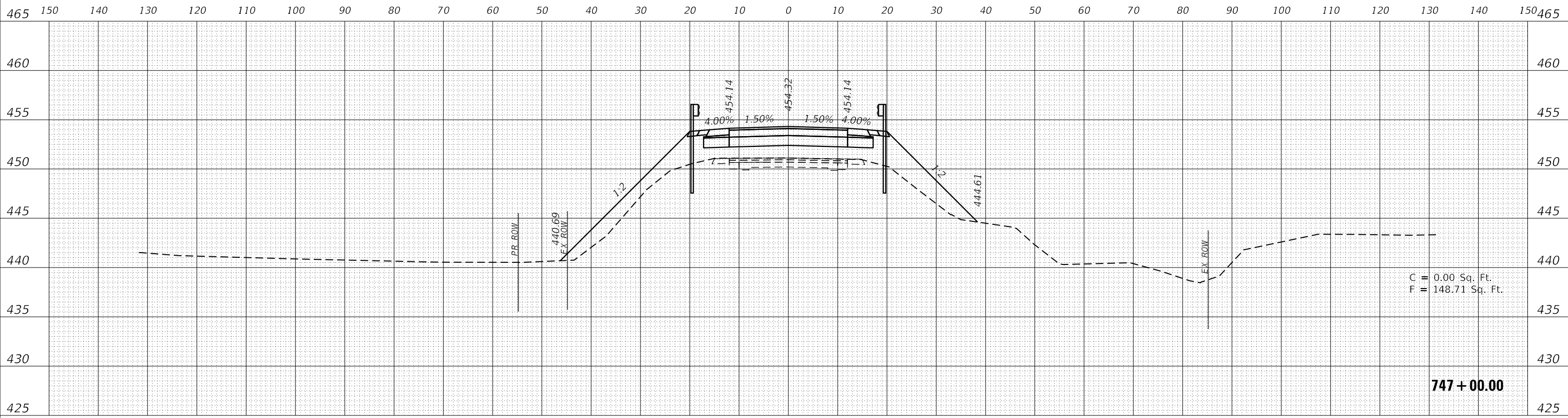
**STATE OF ILLINOIS
DEPARTMENT OF TRANSPORTATION**

**CROSS SECTIONS
(IL ROUTE 161)**

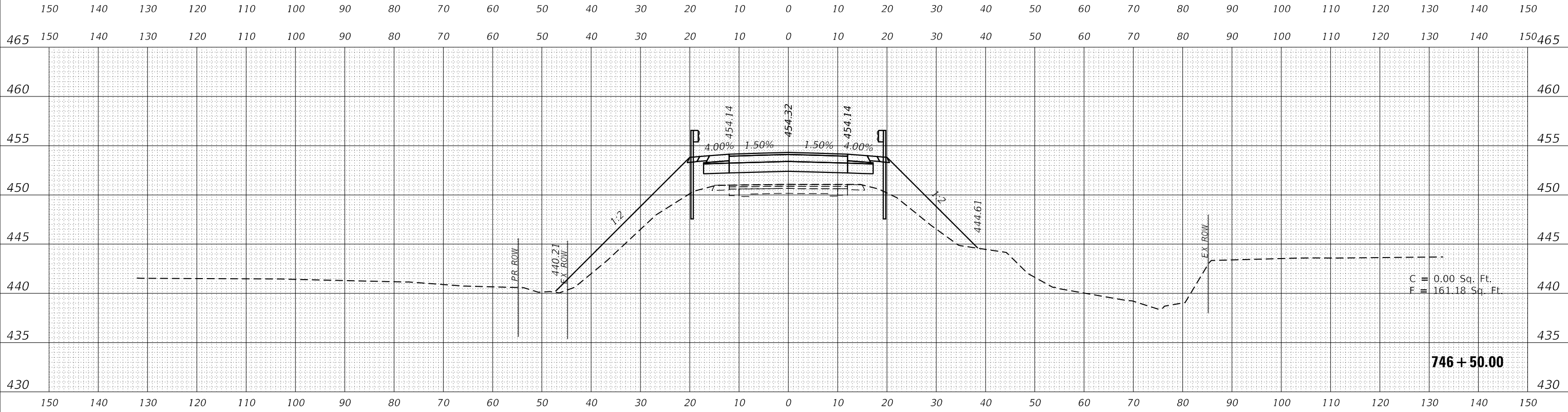
SCALE: SHEET OF SHEETS STA. 745+50.00 TO STA. 746+00.00

| | | | | |
|---------------------------|------------|---------|--------------|-----------|
| F.A.P. RTE. | SECTION | COUNTY | TOTAL SHEETS | SHEET NO. |
| 805 | 7BR, 7BR-1 | CLINTON | 259 | 232 |
| CONTRACT NO. 76887 | | | | |
| ILLINOIS FED. AID PROJECT | | | | |

| | |
|--------------|---------------|
| DATE | |
| BY | |
| FINAL SURVEY | SURVEYED |
| NOTE BOOK | PLOTTED |
| NO. | TEMPLATE |
| | AREAS CHECKED |



| | |
|-----------------|---------------|
| DATE | |
| BY | |
| ORIGINAL SURVEY | SURVEYED |
| NOTE BOOK | PLOTTED |
| NO. | TEMPLATE |
| | AREAS CHECKED |



MODEL: Defnair
FILE NAME: D:\ILLINOIS\PROJECTS\746887\CAD\DATA\CAD\AREAS\0876887-2-2018.dgn

| | | |
|-----------------------------|------------|-----------|
| USER NAME = freimuthpd | DESIGNED - | REVISED - |
| | DRAWN - | REVISED - |
| PLOT SCALE = 20.0000' / in. | CHECKED - | REVISED - |
| PLOT DATE = 8/10/2018 | DATE - | REVISED - |

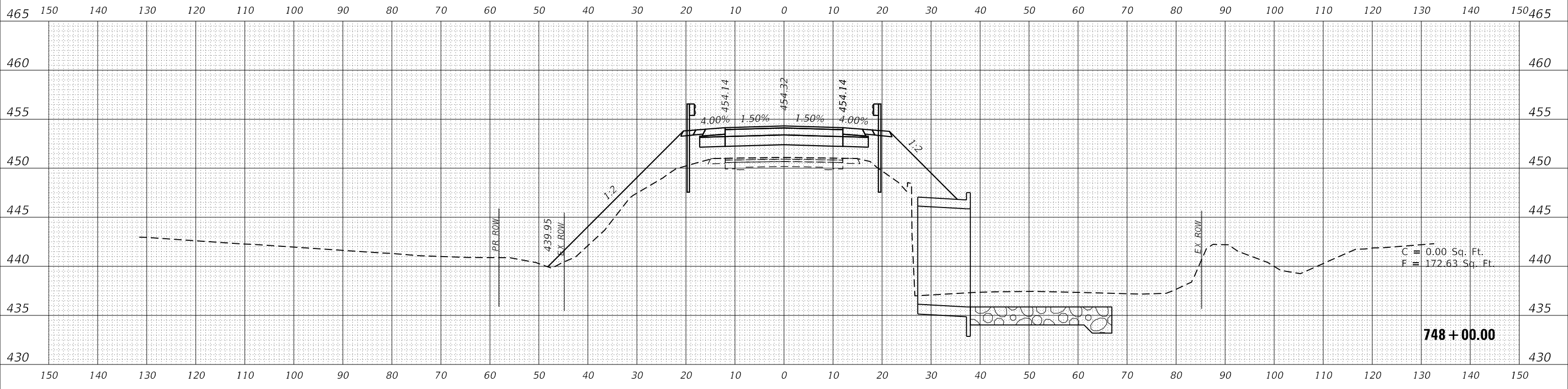
**STATE OF ILLINOIS
DEPARTMENT OF TRANSPORTATION**

| | | | | |
|--------|-------|----|--------|----------------------------------|
| SCALE: | SHEET | OF | SHEETS | STA. 746+50.00 TO STA. 747+00.00 |
|--------|-------|----|--------|----------------------------------|

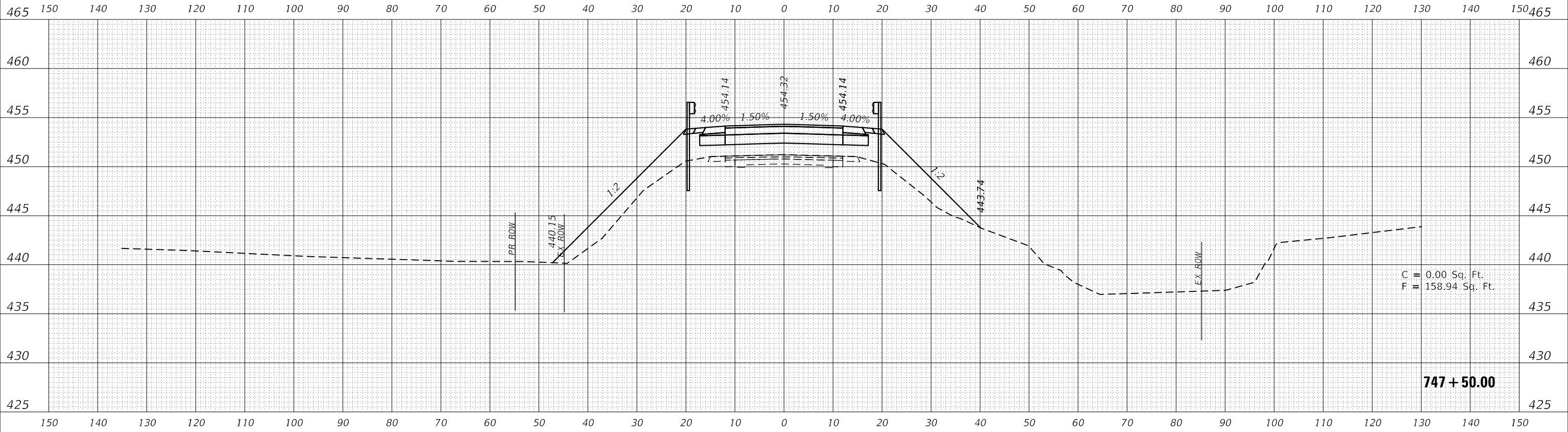
**CROSS SECTIONS
(IL ROUTE 161)**

| | | | | |
|---------------------------|------------|---------|--------------|-----------|
| F.A.P. RTE. | SECTION | COUNTY | TOTAL SHEETS | SHEET NO. |
| 805 | 7BR, 7BR-1 | CLINTON | 259 | 233 |
| CONTRACT NO. 76887 | | | | |
| ILLINOIS FED. AID PROJECT | | | | |

| | | |
|------------------|---------------|------|
| FINAL SURVEY NO. | SURVEYED | DATE |
| NOTE BOOK | PLOTTED | |
| | TEMPLATE | |
| | AREAS CHECKED | |



| | | |
|---------------------|---------------|------|
| ORIGINAL SURVEY NO. | SURVEYED | DATE |
| NOTE BOOK | PLOTTED | |
| | TEMPLATE | |
| | AREAS CHECKED | |



MODEL: Defaul
FILE NAME: D:\ILLINOIS\DOT\Documents\DOT_076887\CAD\Drawings\74750+00\74750+00.dgn

| | | |
|-----------------------------|------------|-----------|
| USER NAME = freimuthpd | DESIGNED - | REVISED - |
| PLOT SCALE = 20.0000' / in. | DRAWN - | REVISED - |
| PLOT DATE = 9/10/2018 | CHECKED - | REVISED - |
| | DATE - | REVISED - |

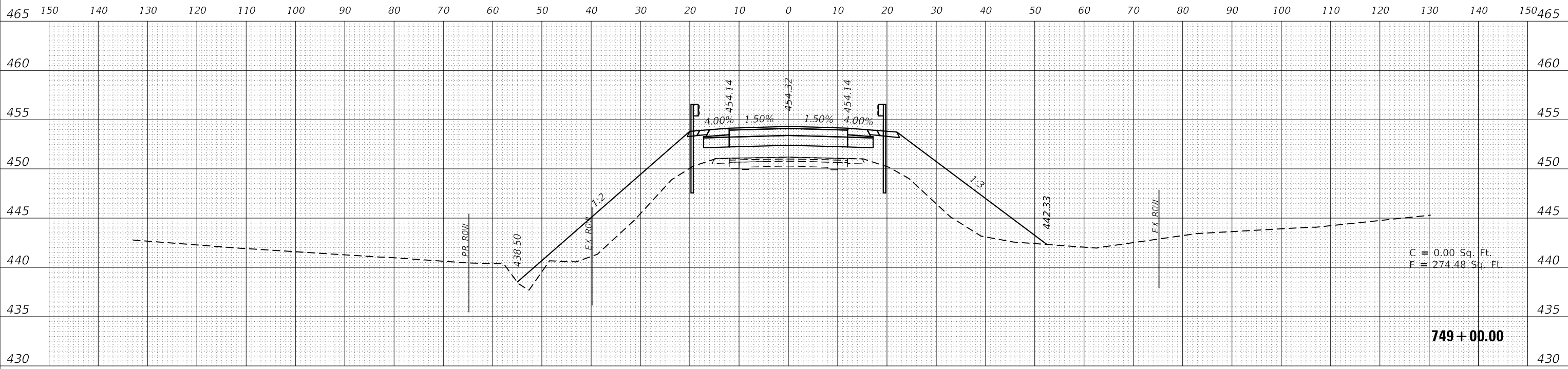
**STATE OF ILLINOIS
DEPARTMENT OF TRANSPORTATION**

**CROSS SECTIONS
(IL ROUTE 161)**

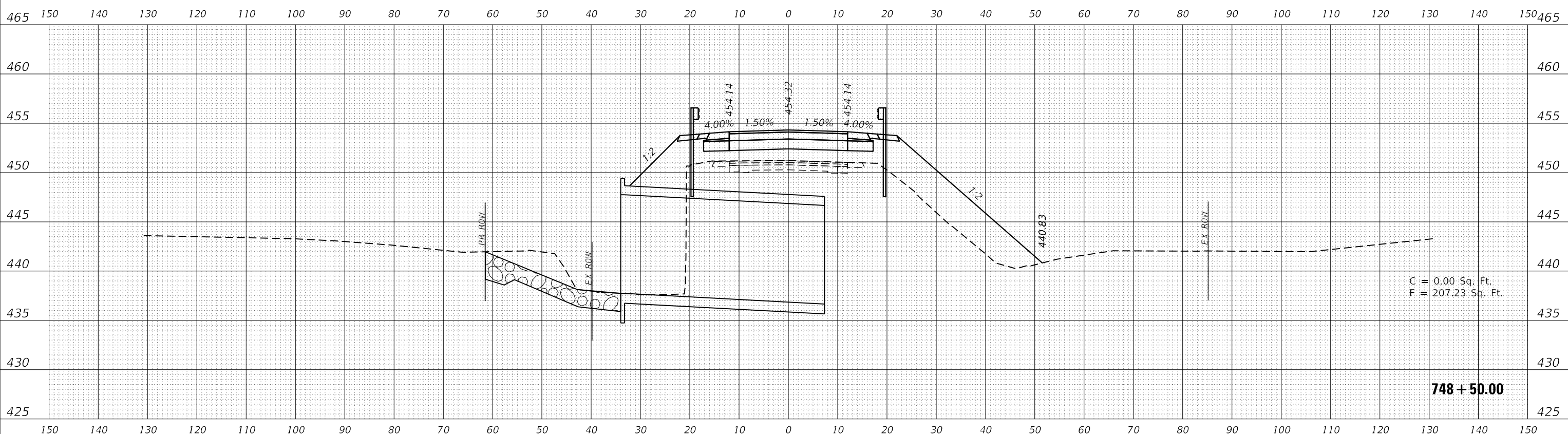
SCALE: SHEET OF SHEETS STA. 747+50.00 TO STA. 748+00.00

| | | | | |
|---------------------------|------------|---------|--------------|-----------|
| F.A.P. RTE. | SECTION | COUNTY | TOTAL SHEETS | SHEET NO. |
| 805 | 7BR, 7BR-1 | CLINTON | 259 | 234 |
| CONTRACT NO. 76887 | | | | |
| ILLINOIS FED. AID PROJECT | | | | |

| | | |
|------------------|---------------|------|
| FINAL SURVEY NO. | SURVEYED | DATE |
| NOTE BOOK | PLOTTED | |
| | TEMPLATE | |
| | AREAS CHECKED | |



| | | |
|---------------------|---------------|------|
| ORIGINAL SURVEY NO. | SURVEYED | DATE |
| NOTE BOOK | PLOTTED | |
| | TEMPLATE | |
| | AREAS CHECKED | |



MODEL: Defaul
 FILE NAME: D:\ILLINOIS\BID\BID\TEC\Illinois\pwr\pwr\DOT\Documents\DOT\Office\District 8\Projects\076887\CAD\Draws\CAD\Draws\076887-25pvcxsect.dgn

| | | |
|-----------------------------|------------|-----------|
| USER NAME = freimuthpd | DESIGNED - | REVISED - |
| | DRAWN - | REVISED - |
| PLOT SCALE = 20.0000' / in. | CHECKED - | REVISED - |
| PLOT DATE = 9/10/2018 | DATE - | REVISED - |

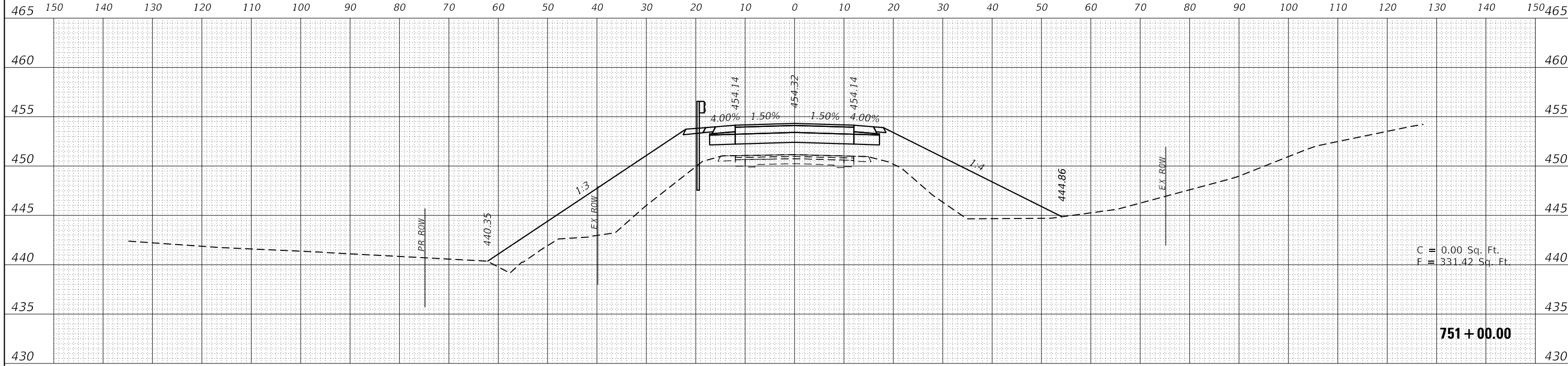
**STATE OF ILLINOIS
 DEPARTMENT OF TRANSPORTATION**

| | | | | |
|--------|-------|----|--------|----------------------------------|
| SCALE: | SHEET | OF | SHEETS | STA. 748+50.00 TO STA. 749+00.00 |
|--------|-------|----|--------|----------------------------------|

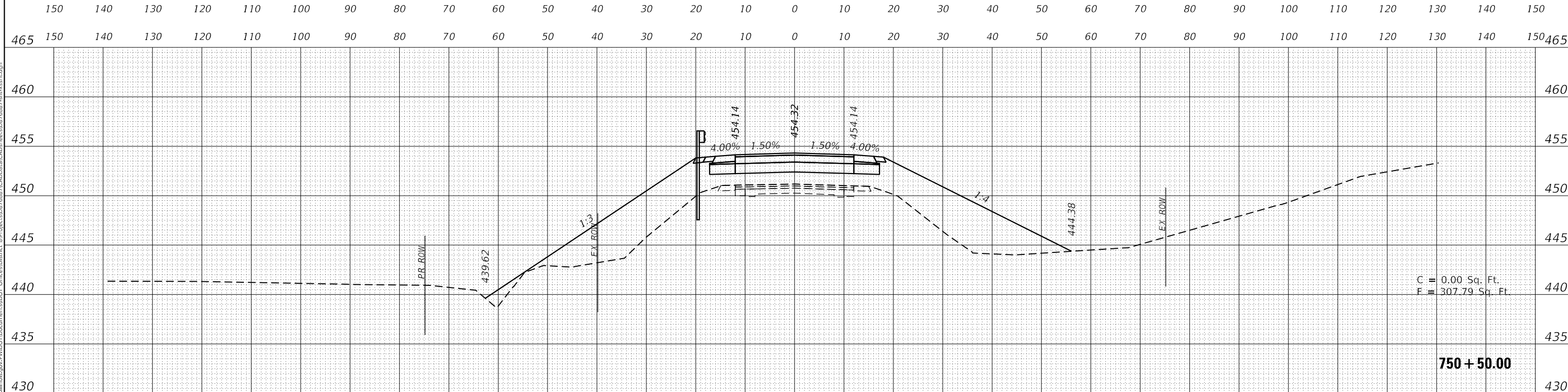
**CROSS SECTIONS
 (IL ROUTE 161)**

| | | | | |
|---------------------------|------------|---------|--------------|-----------|
| F.A.P. RTE. | SECTION | COUNTY | TOTAL SHEETS | SHEET NO. |
| 805 | 7BR, 7BR-1 | CLINTON | 259 | 235 |
| CONTRACT NO. 76887 | | | | |
| ILLINOIS FED. AID PROJECT | | | | |

| | |
|--------------|---------------|
| DATE | |
| BY | |
| FINAL SURVEY | SURVEYED |
| NOTE BOOK | PLOTTED |
| NO. | TEMPLATE |
| | AREAS CHECKED |



| | |
|-----------------|---------------|
| DATE | |
| BY | |
| ORIGINAL SURVEY | SURVEYED |
| NOTE BOOK | PLOTTED |
| NO. | TEMPLATE |
| | AREAS CHECKED |



MODEL: Defn.rvt
FILE NAME: D:\w\10484\BID\ITC\Illinois\pwp\WIDOT\Documents\DOT\Office\District 8\Projects\076887\CAD\Drawings\076887-2\cscxsh.dgn

| | | |
|-----------------------------|------------|-----------|
| USER NAME = freimuthpd | DESIGNED - | REVISED - |
| | DRAWN - | REVISED - |
| PLOT SCALE = 20.0000' / in. | CHECKED - | REVISED - |
| PLOT DATE = 8/10/2018 | DATE - | REVISED - |

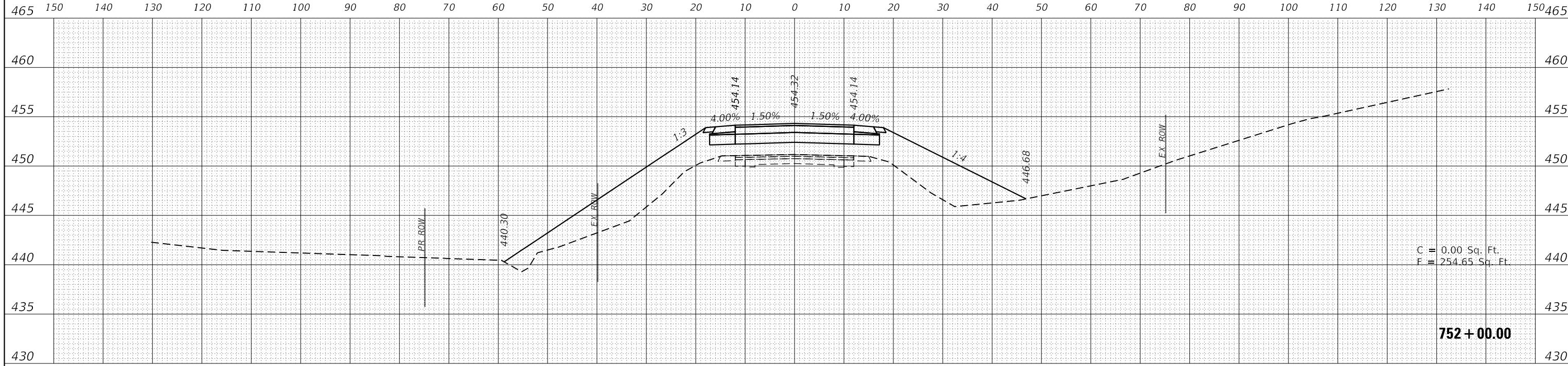
STATE OF ILLINOIS
DEPARTMENT OF TRANSPORTATION

CROSS SECTIONS
(IL ROUTE 161)

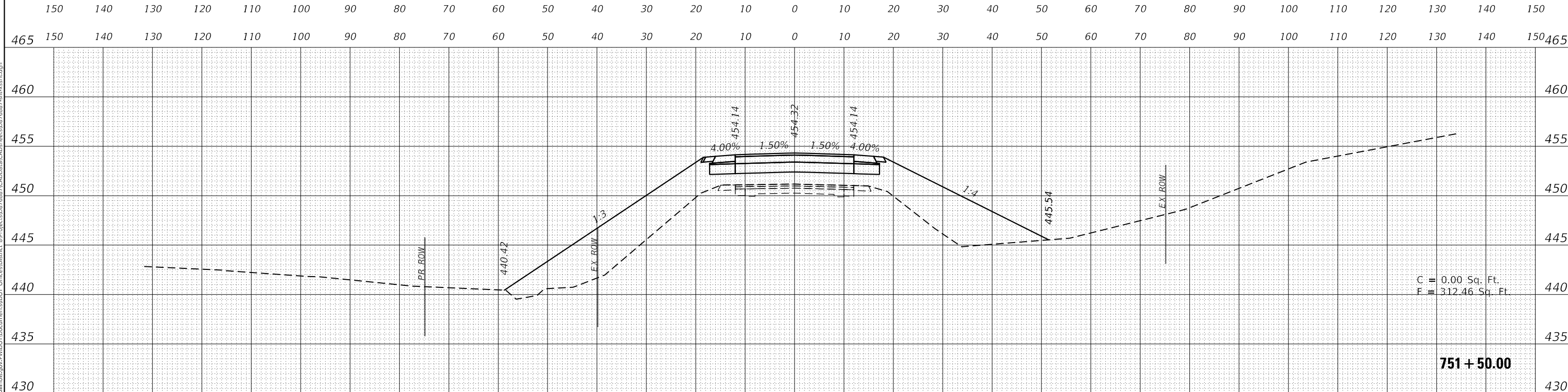
SCALE: SHEET OF SHEETS STA. 750+50.00 TO STA. 751+00.00

| | | | | |
|---------------------------|------------|---------|--------------|-----------|
| F.A.P. RTE. | SECTION | COUNTY | TOTAL SHEETS | SHEET NO. |
| 805 | 7BR, 7BR-1 | CLINTON | 259 | 237 |
| CONTRACT NO. 76887 | | | | |
| ILLINOIS FED. AID PROJECT | | | | |

| | |
|---------------|--|
| DATE | |
| BY | |
| SURVEYED | |
| PLOTTED | |
| TEMPLATE | |
| AREAS CHECKED | |
| FINAL SURVEY | |
| NOTE BOOK | |
| NO. | |



| | |
|-----------------|--|
| DATE | |
| BY | |
| SURVEYED | |
| PLOTTED | |
| TEMPLATE | |
| AREAS CHECKED | |
| ORIGINAL SURVEY | |
| NOTE BOOK | |
| NO. | |



MODEL: Defn.rvt
FILE NAME: D:\wul\84EB\BID\ETC\Illinois\pwr\WIDOT\Documents\DOT Documents\DOT Office\District 8\Projects\076887\CAD\Drawings\076887-25pvcxssht.dgn

| | | |
|-----------------------------|------------|-----------|
| USER NAME = freimuthpd | DESIGNED - | REVISED - |
| | DRAWN - | REVISED - |
| PLOT SCALE = 20.0000' / in. | CHECKED - | REVISED - |
| PLOT DATE = 8/10/2018 | DATE - | REVISED - |

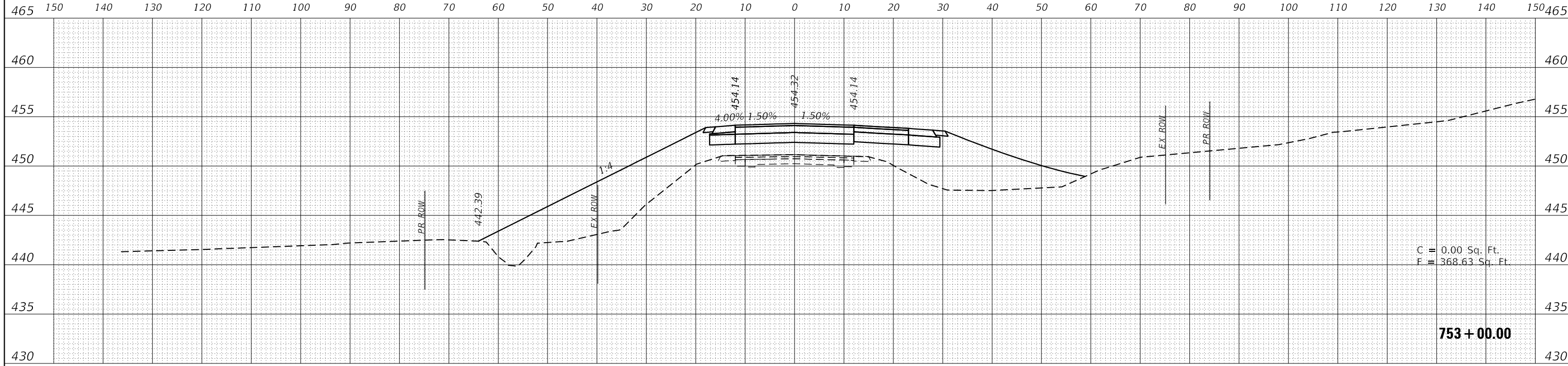
**STATE OF ILLINOIS
DEPARTMENT OF TRANSPORTATION**

**CROSS SECTIONS
(IL ROUTE 161)**

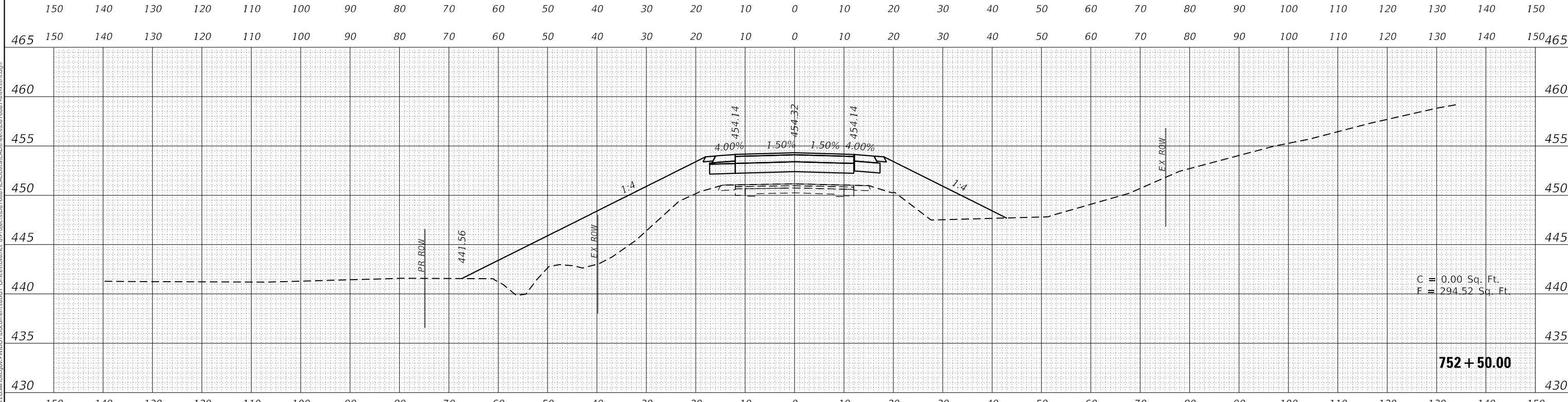
SCALE: SHEET OF SHEETS STA. 751+50.00 TO STA. 752+00.00

| | | | | |
|---------------------------|------------|---------|--------------|-----------|
| F.A.P. RTE. | SECTION | COUNTY | TOTAL SHEETS | SHEET NO. |
| 805 | 7BR, 7BR-1 | CLINTON | 259 | 238 |
| CONTRACT NO. 76887 | | | | |
| ILLINOIS FED. AID PROJECT | | | | |

| | |
|------------------|--|
| DATE | |
| BY | |
| SURVEYED | |
| PLOTTED | |
| TEMPLATE | |
| AREAS CHECKED | |
| FINAL SURVEY NO. | |
| NOTE BOOK NO. | |
| AREAS CHECKED | |



| | |
|---------------------|--|
| DATE | |
| BY | |
| SURVEYED | |
| PLOTTED | |
| TEMPLATE | |
| AREAS CHECKED | |
| ORIGINAL SURVEY NO. | |
| NOTE BOOK NO. | |
| AREAS CHECKED | |



MODEL: Defn.rur
FILE NAME: D:\ILLINOIS\BID\BID\TEC\Illinois\pwr\pwr\DOT\Documents\DOT\Illinois\pwr\pwr\DOT\Documents\DOT\76887\76887-5m\crossh.dgn

| | | |
|-----------------------------|------------|-----------|
| USER NAME = freimuthpd | DESIGNED - | REVISED - |
| | DRAWN - | REVISED - |
| PLOT SCALE = 20.0000' / in. | CHECKED - | REVISED - |
| PLOT DATE = 8/10/2018 | DATE - | REVISED - |

**STATE OF ILLINOIS
DEPARTMENT OF TRANSPORTATION**

**CROSS SECTIONS
(IL ROUTE 161)**

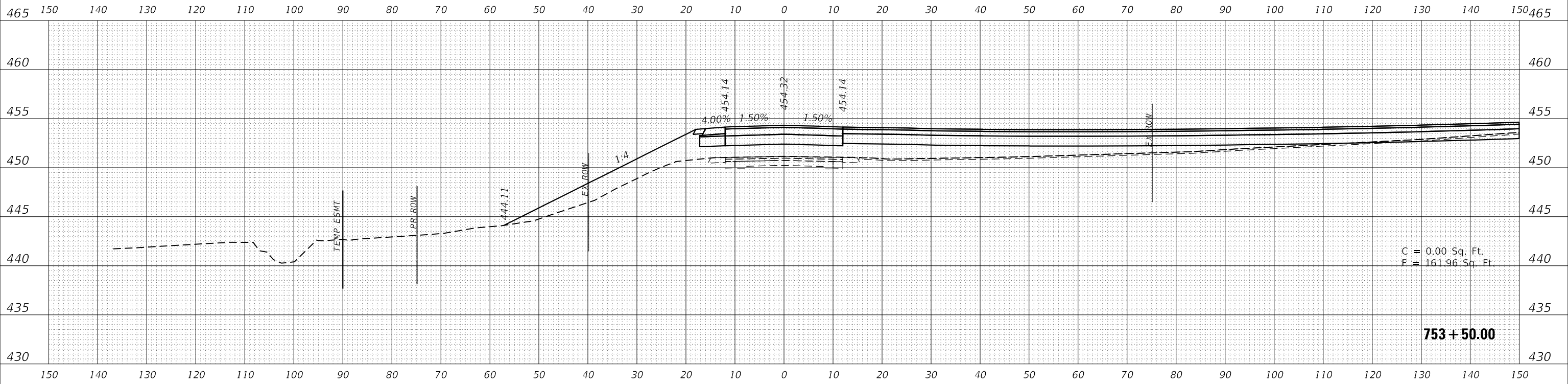
SCALE: SHEET OF SHEETS STA. 752+50.00 TO STA. 753+00.00

| | | | | |
|---------------------------|------------|---------|--------------|-----------|
| F.A.P. RTE. | SECTION | COUNTY | TOTAL SHEETS | SHEET NO. |
| 805 | 7BR, 7BR-1 | CLINTON | 259 | 239 |
| CONTRACT NO. 76887 | | | | |
| ILLINOIS FED. AID PROJECT | | | | |

| | | | |
|------------------|--------------------------------|----|------|
| FINAL SURVEY NO. | SURVEYED PLOTTED AREAS CHECKED | BY | DATE |
| | | | |
| | | | |
| | | | |

| | | | |
|---------------------|--------------------------------|----|------|
| ORIGINAL SURVEY NO. | SURVEYED PLOTTED AREAS CHECKED | BY | DATE |
| | | | |
| | | | |
| | | | |

MODEL: Defn.rur
FILE NAME: D:\w\11084\EB\IND\TEC\Illinois\pwp\WIDOT\Documents\DOT_CrossSections\DOT_CrossSections\0776887\CAD\Draws\0776887-5mxcrossh.dgn



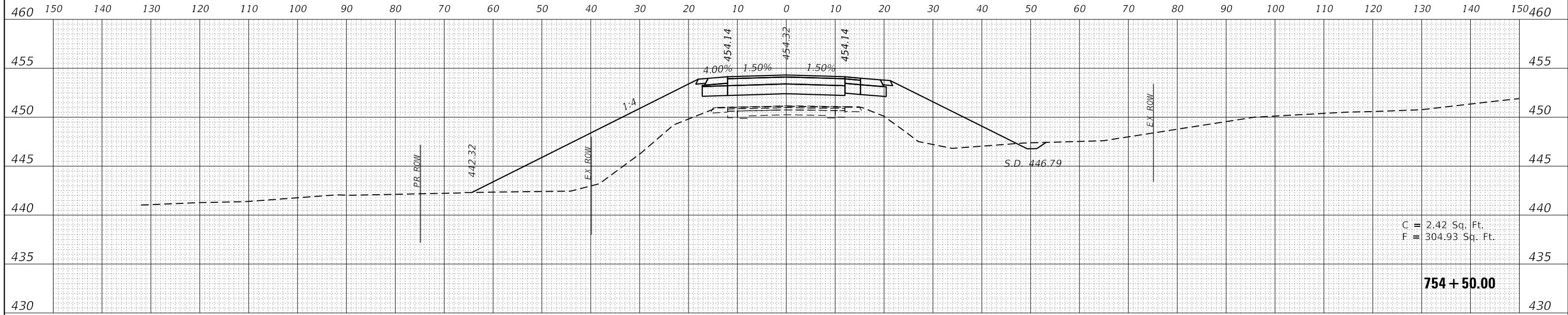
| | | |
|------------------------------|------------|-----------|
| USER NAME = freimuthpd | DESIGNED - | REVISED - |
| | DRAWN - | REVISED - |
| PLOT SCALE = 20.0000 ' / in. | CHECKED - | REVISED - |
| PLOT DATE = 8/10/2018 | DATE - | REVISED - |

**STATE OF ILLINOIS
DEPARTMENT OF TRANSPORTATION**

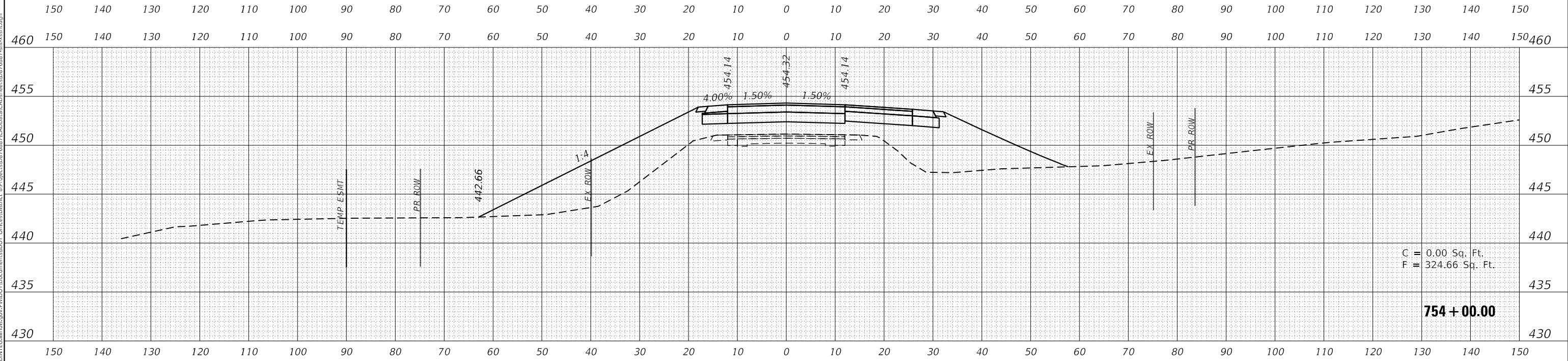
| | |
|--|--|
| CROSS SECTIONS (IL ROUTE 161) | |
| SCALE: | SHEET OF SHEETS STA. 753+50.00 TO STA. 753+81.41 |

| | | | | |
|---------------------------|------------|---------|--------------|-----------|
| F.A.P. RTE. | SECTION | COUNTY | TOTAL SHEETS | SHEET NO. |
| 805 | 7BR, 7BR-1 | CLINTON | 259 | 240 |
| CONTRACT NO. 76887 | | | | |
| ILLINOIS FED. AID PROJECT | | | | |

| | | |
|--------------|---------------|------|
| FINAL SURVEY | SURVEYED | DATE |
| NOTE BOOK | PLOTTED | BY |
| NO. | TEMPLATE | |
| | AREAS CHECKED | |
| | AREAS CHECKED | |



| | | |
|-----------------|---------------|------|
| ORIGINAL SURVEY | SURVEYED | DATE |
| NOTE BOOK | PLOTTED | BY |
| NO. | TEMPLATE | |
| | AREAS CHECKED | |
| | AREAS CHECKED | |



MODEL: Defn.rur
FILE NAME: D:\wll\84\EB\B\DOT\Illinois\pwr\WIDOT\Documents\DOT\Illinois\pwr\WIDOT\Documents\DOT\76887-250\crosshatch.dgn

| | | |
|-----------------------------|------------|-----------|
| USER NAME = freimuthpd | DESIGNED - | REVISED - |
| | DRAWN - | REVISED - |
| PLOT SCALE = 20.0000' / in. | CHECKED - | REVISED - |
| PLOT DATE = 8/10/2018 | DATE - | REVISED - |

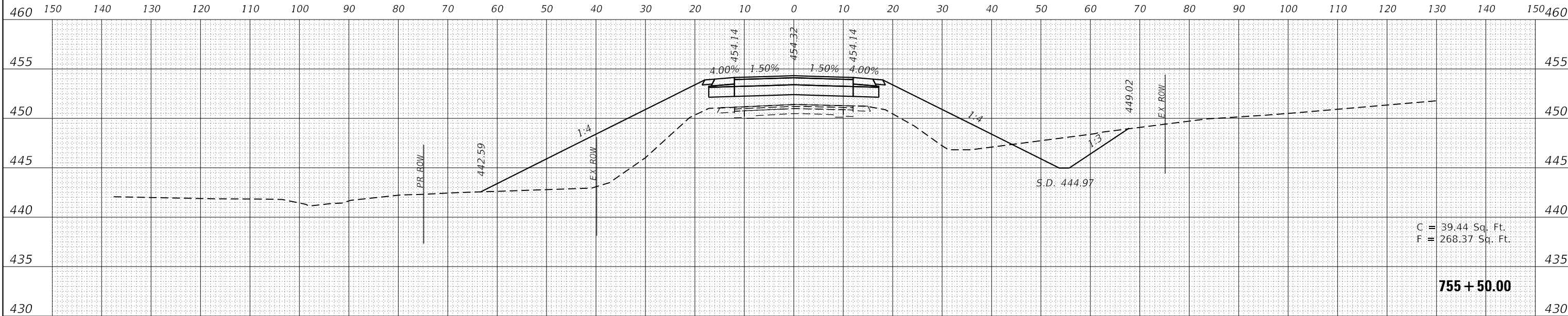
**STATE OF ILLINOIS
DEPARTMENT OF TRANSPORTATION**

**CROSS SECTIONS
(IL ROUTE 161)**

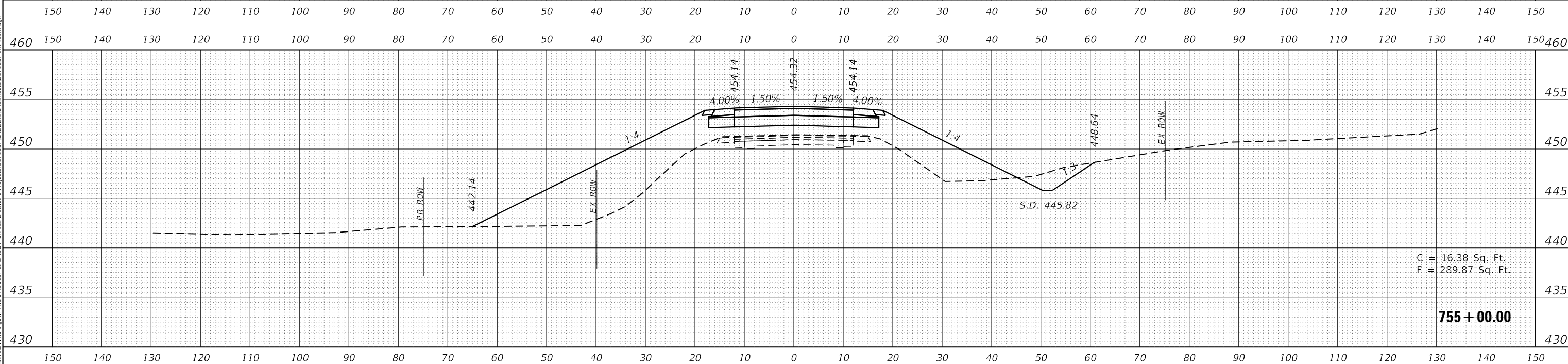
SCALE: SHEET OF SHEETS STA. 754+00.00 TO STA. 754+50.00

| | | | | |
|---------------------------|------------|---------|--------------|-----------|
| F.A.P. RTE. | SECTION | COUNTY | TOTAL SHEETS | SHEET NO. |
| 805 | 7BR, 7BR-1 | CLINTON | 259 | 241 |
| CONTRACT NO. 76887 | | | | |
| ILLINOIS FED. AID PROJECT | | | | |

| | | |
|--------------|---------------|------|
| FINAL SURVEY | SURVEYED | DATE |
| NOTE BOOK | PLOTTED | BY |
| NO. | TEMPLATE | |
| | AREAS CHECKED | |



| | | |
|-----------------|---------------|------|
| ORIGINAL SURVEY | SURVEYED | DATE |
| NOTE BOOK | PLOTTED | BY |
| NO. | TEMPLATE | |
| | AREAS CHECKED | |



MODEL: Defn.rur
FILE NAME: D:\ILLINOIS\BID\BID\TEC\Illinois\pwr\pwr\DOT\Documents\DOT\Illinois\pwr\pwr\76887\CAD\Drawings\0876887-250.rvt.dgn

| | | |
|-----------------------------|------------|-----------|
| USER NAME = freimuthpd | DESIGNED - | REVISED - |
| PLOT SCALE = 20.0000' / in. | DRAWN - | REVISED - |
| PLOT DATE = 8/10/2018 | CHECKED - | REVISED - |
| | DATE - | REVISED - |

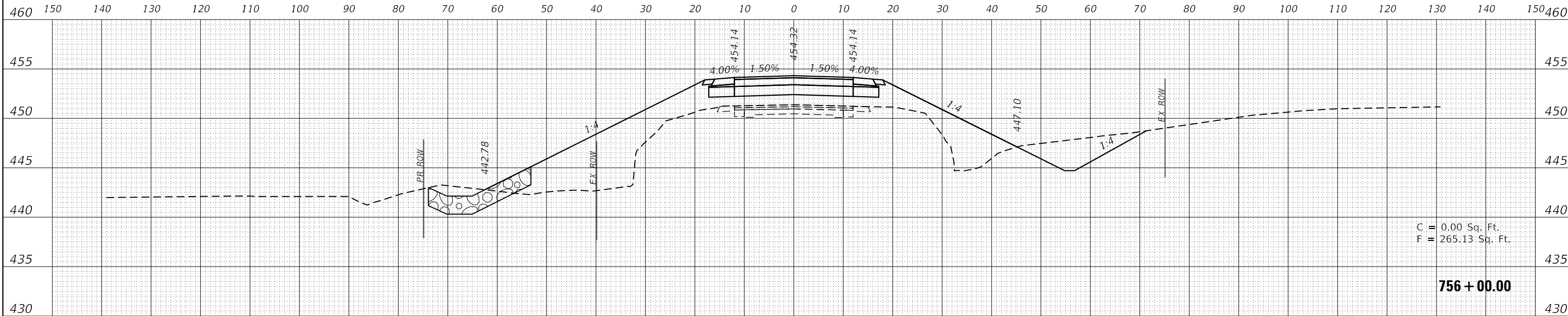
**STATE OF ILLINOIS
DEPARTMENT OF TRANSPORTATION**

**CROSS SECTIONS
(IL ROUTE 161)**

SCALE: SHEET OF SHEETS STA. 755+00.00 TO STA. 755+50.00

| | | | | |
|---------------------------|------------|---------|--------------|-----------|
| F.A.P. RTE. | SECTION | COUNTY | TOTAL SHEETS | SHEET NO. |
| 805 | 7BR, 7BR-1 | CLINTON | 259 | 242 |
| CONTRACT NO. 76887 | | | | |
| ILLINOIS FED. AID PROJECT | | | | |

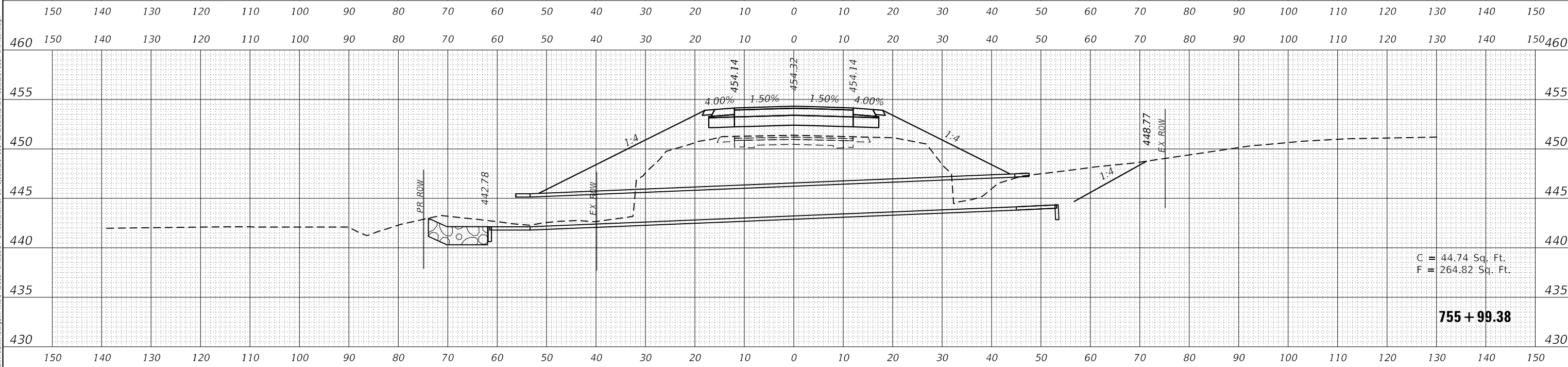
| | |
|---------------|--|
| DATE | |
| BY | |
| SURVEYED | |
| PLOTTED | |
| TEMPLATE | |
| NOTE BOOK | |
| AREAS CHECKED | |
| NO. | |



C = 0.00 Sq. Ft.
F = 265.13 Sq. Ft.

756 + 00.00

| | |
|---------------|--|
| DATE | |
| BY | |
| SURVEYED | |
| PLOTTED | |
| TEMPLATE | |
| NOTE BOOK | |
| AREAS CHECKED | |
| NO. | |



C = 44.74 Sq. Ft.
F = 264.82 Sq. Ft.

755 + 99.38

MODEL: Defn.rur
FILE NAME: D:\ILLINOIS\BID\BID\TEC\Illinois\pwr\pwr\DOT\Documents\DOT\Illinois\pwr\pwr\DOT\Documents\DOT\76887-256.rch.sht.dgn

| | | |
|-----------------------------|------------|-----------|
| USER NAME = freimuthpd | DESIGNED - | REVISED - |
| | DRAWN - | REVISED - |
| PLOT SCALE = 20.0000' / in. | CHECKED - | REVISED - |
| PLOT DATE = 9/10/2018 | DATE - | REVISED - |

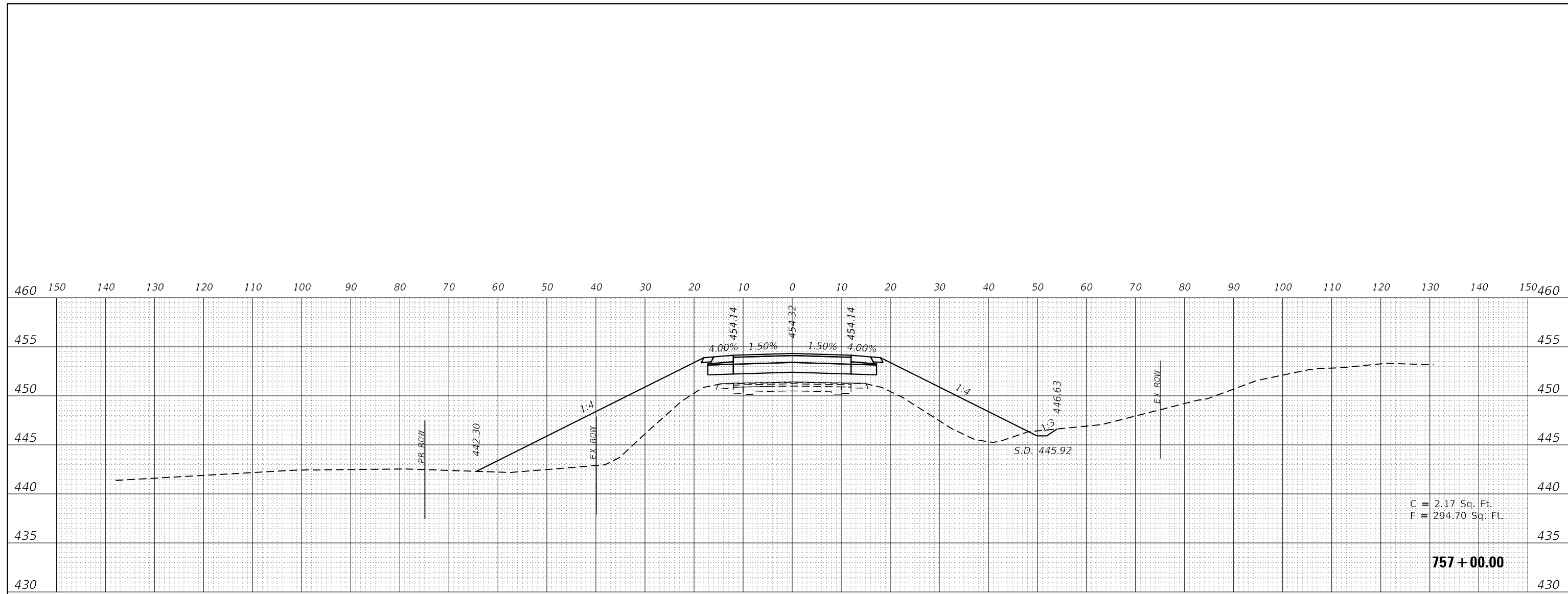
**STATE OF ILLINOIS
DEPARTMENT OF TRANSPORTATION**

**CROSS SECTIONS
(IL ROUTE 161)**

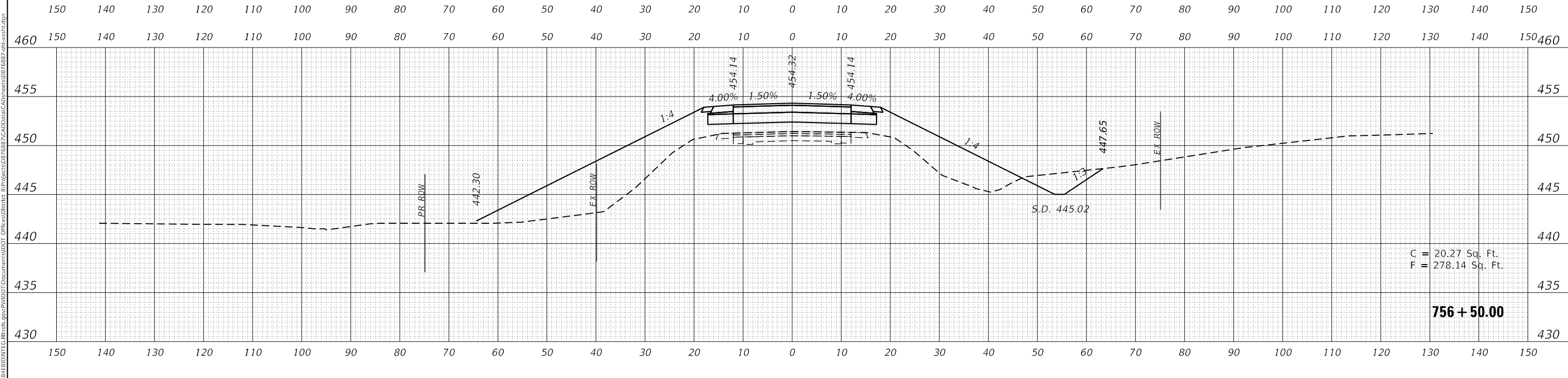
SCALE: SHEET OF SHEETS STA. 755+99.38 TO STA. 756+00.00

| | | | | |
|---------------------------|------------|---------|--------------|-----------|
| F.A.P. RTE. | SECTION | COUNTY | TOTAL SHEETS | SHEET NO. |
| 805 | 7BR, 7BR-1 | CLINTON | 259 | 243 |
| CONTRACT NO. 76887 | | | | |
| ILLINOIS FED. AID PROJECT | | | | |

| | | |
|--------------|---------------|------|
| FINAL SURVEY | SURVEYED | DATE |
| NOTE BOOK | PLOTTED | BY |
| NO. | TEMPLATE | |
| | AREAS CHECKED | |
| | AREAS CHECKED | |

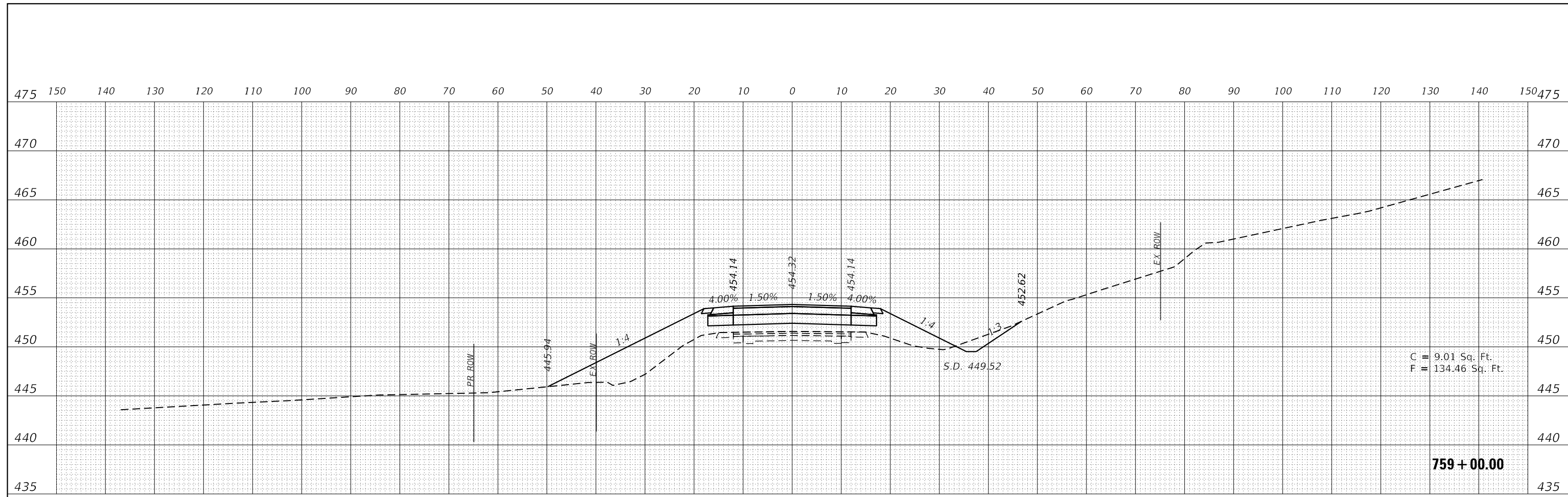


| | | |
|-----------------|---------------|------|
| ORIGINAL SURVEY | SURVEYED | DATE |
| NOTE BOOK | PLOTTED | BY |
| NO. | TEMPLATE | |
| | AREAS CHECKED | |
| | AREAS CHECKED | |

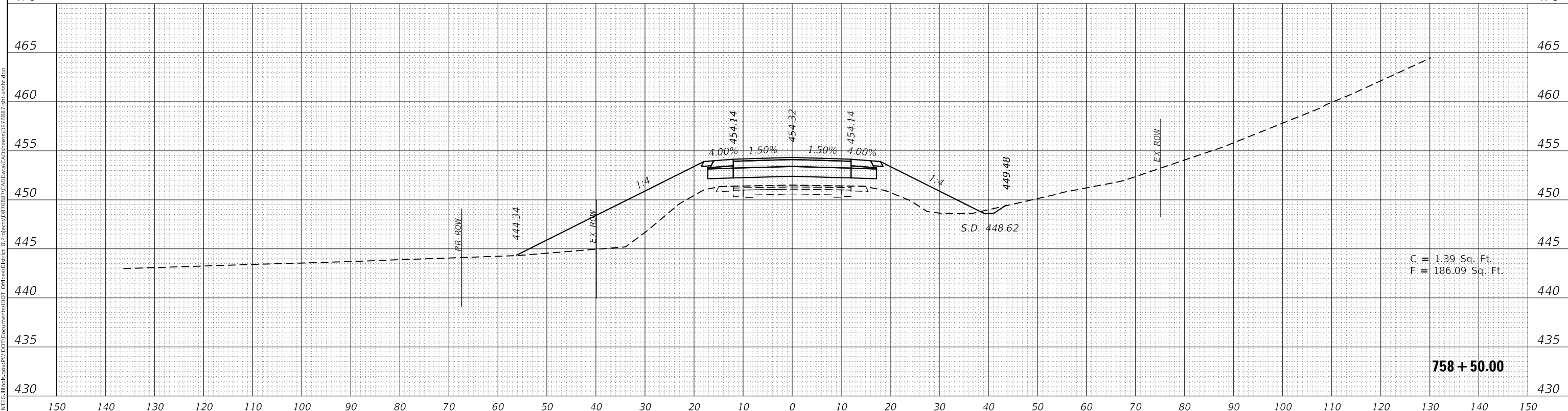


| | | | | | | | | | | | | |
|--|-----------------------------|------------|-----------|---|--|--|--|-------------|------------|---------|--------------|-----------|
| MODEL: Defn.rur | USER NAME = freimuthpd | DESIGNED - | REVISED - | STATE OF ILLINOIS DEPARTMENT OF TRANSPORTATION | CROSS SECTIONS (IL ROUTE 161) | | | F.A.P. RTE. | SECTION | COUNTY | TOTAL SHEETS | SHEET NO. |
| FILE NAME: D:\ILLINOIS\BID\BID\TEC\Illinois\pwr\WIDOT\Documents\DOT\Office\District 8\Projects\0776887\CAD\Drawings\0776887-250-1000.dgn | PLOT SCALE = 20.0000' / in. | DRAWN - | REVISED - | | | | | 805 | 7BR, 7BR-1 | CLINTON | 259 | 244 |
| | PLOT DATE = 8/10/2018 | CHECKED - | REVISED - | | CONTRACT NO. 76887 | | | | | | | |
| | | DATE - | REVISED - | | ILLINOIS FED. AID PROJECT | | | | | | | |

| | | |
|------------------|---------------|------|
| FINAL SURVEY NO. | SURVEYED | DATE |
| NOTE BOOK | PLOTTED | |
| | TEMPLATE | |
| | AREAS CHECKED | |



| | | |
|---------------------|---------------|------|
| ORIGINAL SURVEY NO. | SURVEYED | DATE |
| NOTE BOOK | PLOTTED | |
| | TEMPLATE | |
| | AREAS CHECKED | |



MODEL: Defnair
FILE NAME: D:\wll\04\EBID\TEC\Illinois\pwr\WDOT\Documents\DOT_Offices\District 8\Projects\076887\CAAD\Drawings\75887-2\crosssect.dgn

| | | |
|-----------------------------|------------|-----------|
| USER NAME = freimuthpd | DESIGNED - | REVISED - |
| | DRAWN - | REVISED - |
| PLOT SCALE = 20.0000' / in. | CHECKED - | REVISED - |
| PLOT DATE = 8/10/2018 | DATE - | REVISED - |

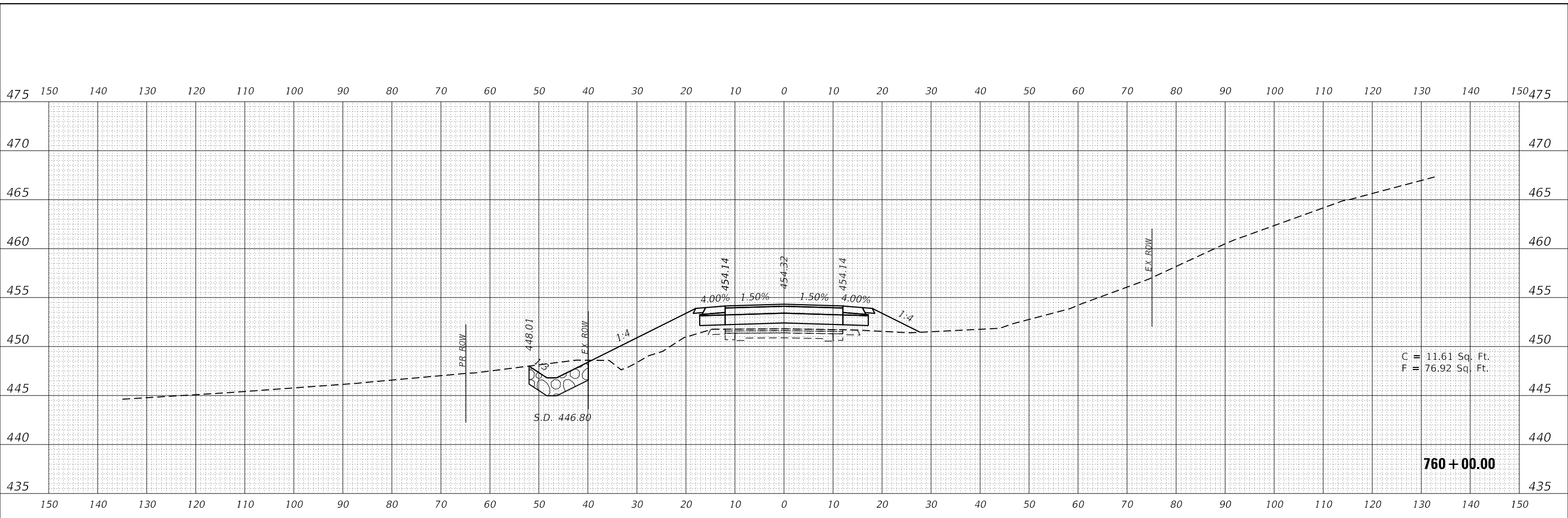
**STATE OF ILLINOIS
DEPARTMENT OF TRANSPORTATION**

**CROSS SECTIONS
(IL ROUTE 161)**

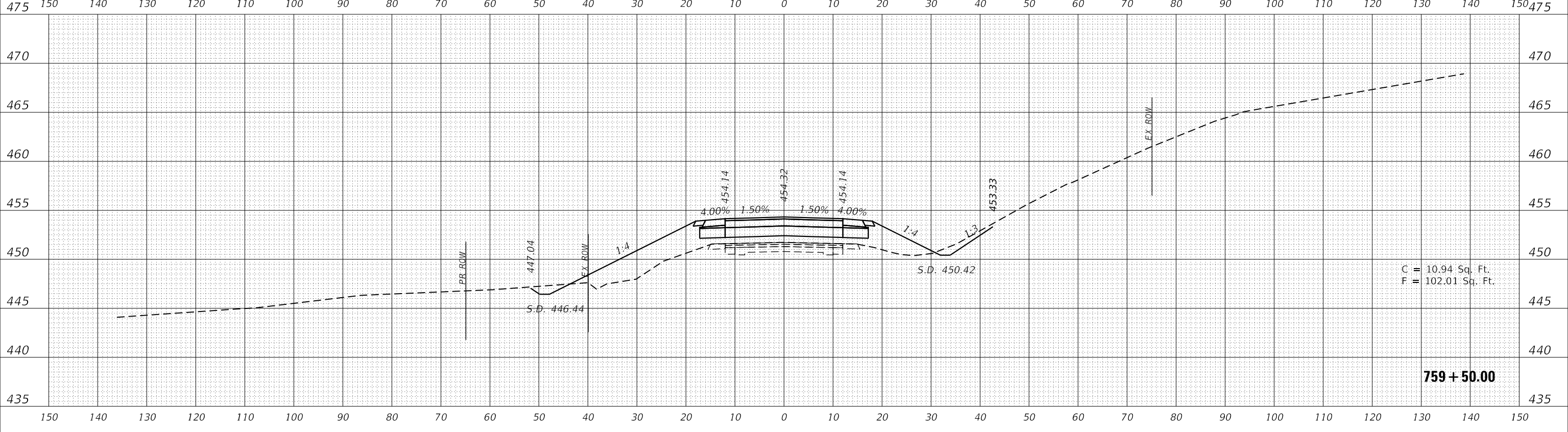
SCALE: SHEET OF SHEETS STA. 758+50.00 TO STA. 759+00.00

| | | | | |
|---------------------------|------------|---------|--------------|-----------|
| F.A.P. RTE. | SECTION | COUNTY | TOTAL SHEETS | SHEET NO. |
| 805 | 7BR, 7BR-1 | CLINTON | 259 | 246 |
| CONTRACT NO. 76887 | | | | |
| ILLINOIS FED. AID PROJECT | | | | |

| | | |
|------------------|---------------|------|
| FINAL SURVEY NO. | SURVEYED | DATE |
| NOTE BOOK | PLOTTED | |
| | TEMPLATE | |
| | AREAS CHECKED | |



| | | |
|---------------------|---------------|------|
| ORIGINAL SURVEY NO. | SURVEYED | DATE |
| NOTE BOOK | PLOTTED | |
| | TEMPLATE | |
| | AREAS CHECKED | |



MODEL: Defn.rur
FILE NAME: D:\wll\04\EBID\ITEC\Illinois\pwr\WIDOT\Documents\DOT Office\District 8\Projects\076887\CAD\Draws\CAD\Draws\076887-250-ss1.dgn

| | | |
|-----------------------------|------------|-----------|
| USER NAME = freimuthpd | DESIGNED - | REVISED - |
| PLOT SCALE = 20.0000' / in. | DRAWN - | REVISED - |
| PLOT DATE = 9/10/2018 | CHECKED - | REVISED - |
| | DATE - | REVISED - |

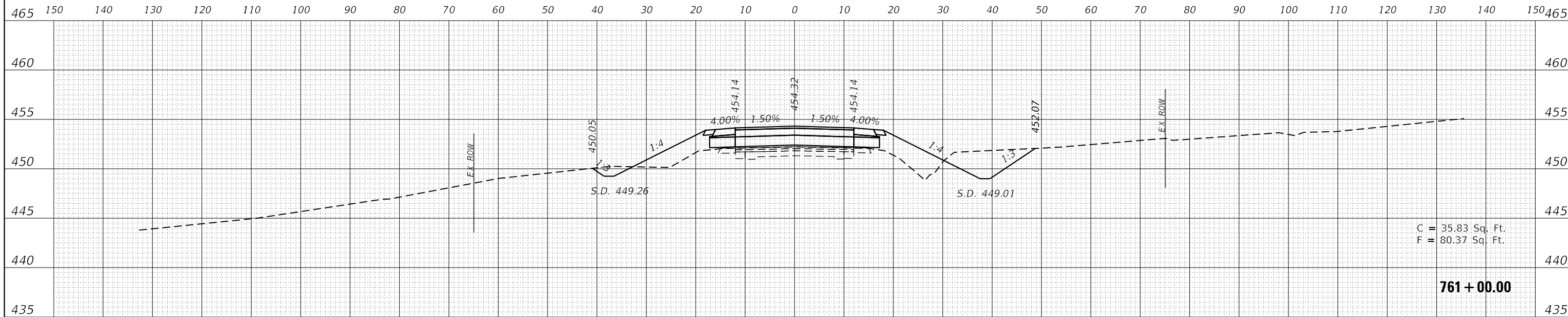
**STATE OF ILLINOIS
DEPARTMENT OF TRANSPORTATION**

**CROSS SECTIONS
(IL ROUTE 161)**

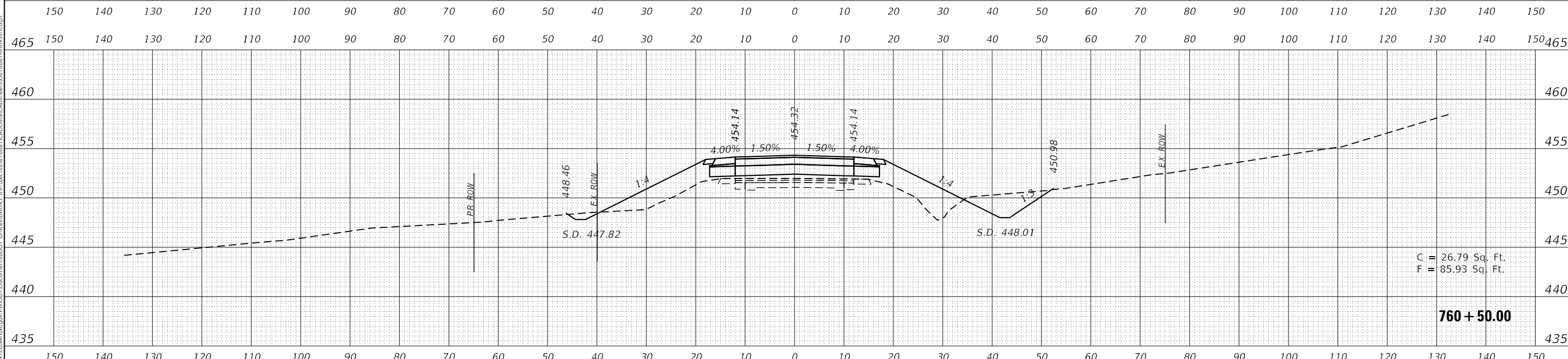
SCALE: SHEET OF SHEETS STA. 759+50.00 TO STA. 760+00.00

| | | | | |
|---------------------------|------------|---------|--------------|-----------|
| F.A.P. RTE. | SECTION | COUNTY | TOTAL SHEETS | SHEET NO. |
| 805 | 7BR, 7BR-1 | CLINTON | 259 | 247 |
| CONTRACT NO. 76887 | | | | |
| ILLINOIS FED. AID PROJECT | | | | |

| | | |
|------------------|---------------|------|
| FINAL SURVEY NO. | SURVEYED | DATE |
| NOTE BOOK | PLOTTED | BY |
| NO. | TEMPLATE | |
| | AREAS CHECKED | |
| | AREAS CHECKED | |



| | | |
|---------------------|---------------|------|
| ORIGINAL SURVEY NO. | SURVEYED | DATE |
| NOTE BOOK | PLOTTED | BY |
| NO. | TEMPLATE | |
| | AREAS CHECKED | |
| | AREAS CHECKED | |



MODEL: Defn.rur
FILE NAME: D:\ILLINOIS\BID\BID\TEC\Illinois\pwr\pwr\DOT\Documents\DOT\Illinois\pwr\pwr\DOT\Documents\DOT\7688\7688.rvt

| | | |
|-----------------------------|------------|-----------|
| USER NAME = freimuthpd | DESIGNED - | REVISED - |
| | DRAWN - | REVISED - |
| PLOT SCALE = 20.0000' / in. | CHECKED - | REVISED - |
| PLOT DATE = 8/10/2018 | DATE - | REVISED - |

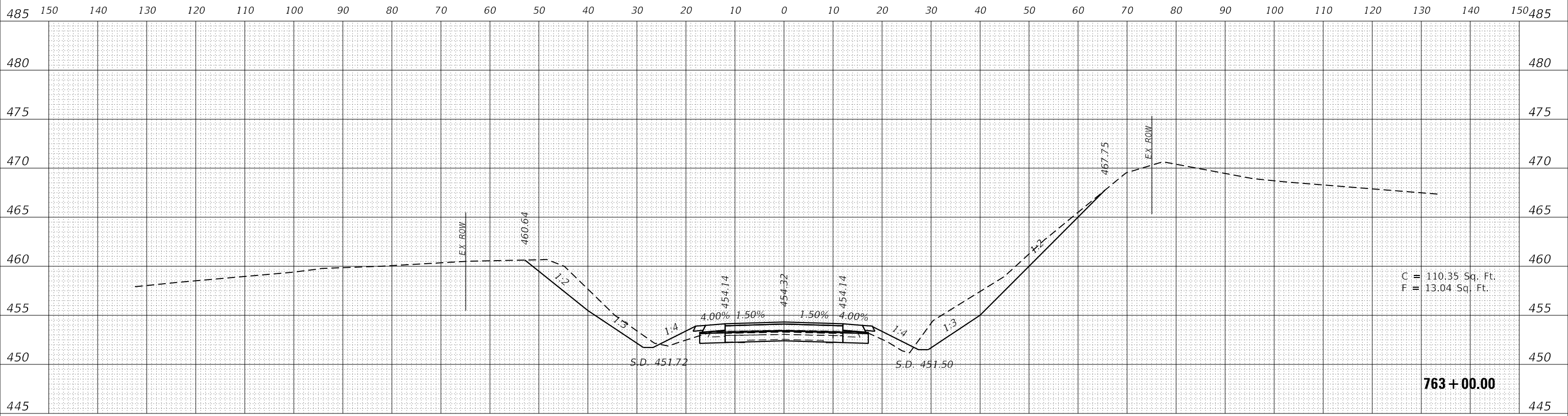
**STATE OF ILLINOIS
DEPARTMENT OF TRANSPORTATION**

**CROSS SECTIONS
(IL ROUTE 161)**

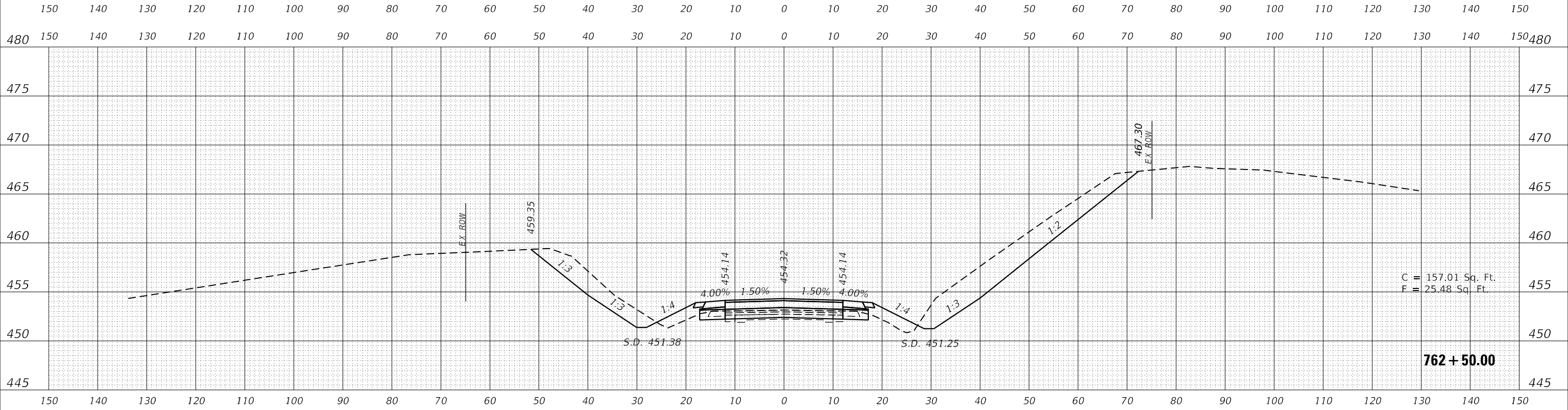
SCALE: SHEET OF SHEETS STA. 760+50.00 TO STA. 761+00.00

| | | | | |
|---------------------------|------------|---------|--------------|-----------|
| F.A.P. RTE. | SECTION | COUNTY | TOTAL SHEETS | SHEET NO. |
| 805 | 7BR, 7BR-1 | CLINTON | 259 | 248 |
| CONTRACT NO. 76887 | | | | |
| ILLINOIS FED. AID PROJECT | | | | |

| | | |
|------------------|---------------|------|
| FINAL SURVEY NO. | SURVEYED | DATE |
| NOTE BOOK | PLOTTED | |
| | TEMPLATE | |
| | AREAS CHECKED | |



| | | |
|---------------------|---------------|------|
| ORIGINAL SURVEY NO. | SURVEYED | DATE |
| NOTE BOOK | PLOTTED | |
| | TEMPLATE | |
| | AREAS CHECKED | |



MODEL: Defn.rur
 FILE NAME: D:\ILLINOIS\BID\BID\TEC\Illinois\pwr\pwr\DOT\Documents\DOT\Office\Director\B\Projects\076887\CAD\Drawings\CAD\Drawings\076887-250x250.dgn

| | | |
|-----------------------------|------------|-----------|
| USER NAME = freimuthpd | DESIGNED - | REVISED - |
| | DRAWN - | REVISED - |
| PLOT SCALE = 20.0000' / in. | CHECKED - | REVISED - |
| PLOT DATE = 8/10/2018 | DATE - | REVISED - |

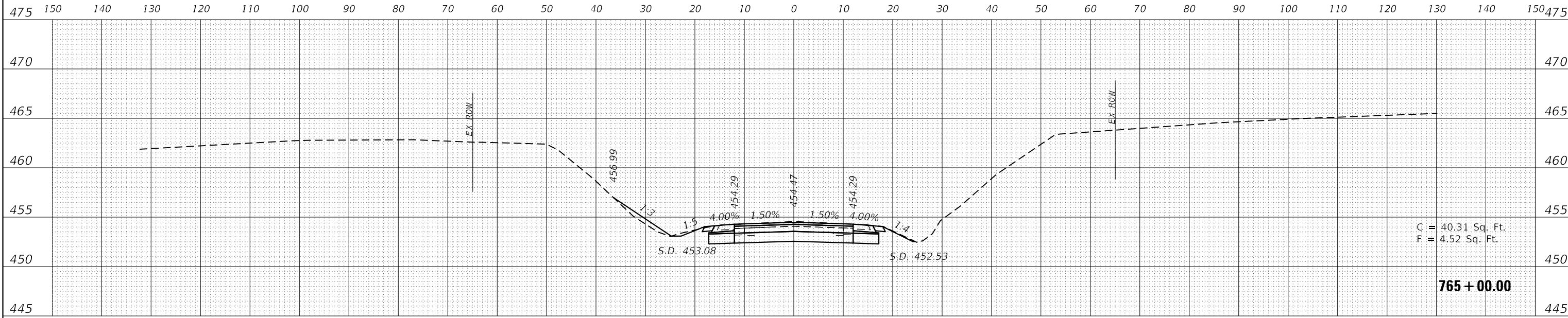
**STATE OF ILLINOIS
 DEPARTMENT OF TRANSPORTATION**

| | | | | |
|--------|-------|----|--------|----------------------------------|
| SCALE: | SHEET | OF | SHEETS | STA. 762+50.00 TO STA. 763+00.00 |
|--------|-------|----|--------|----------------------------------|

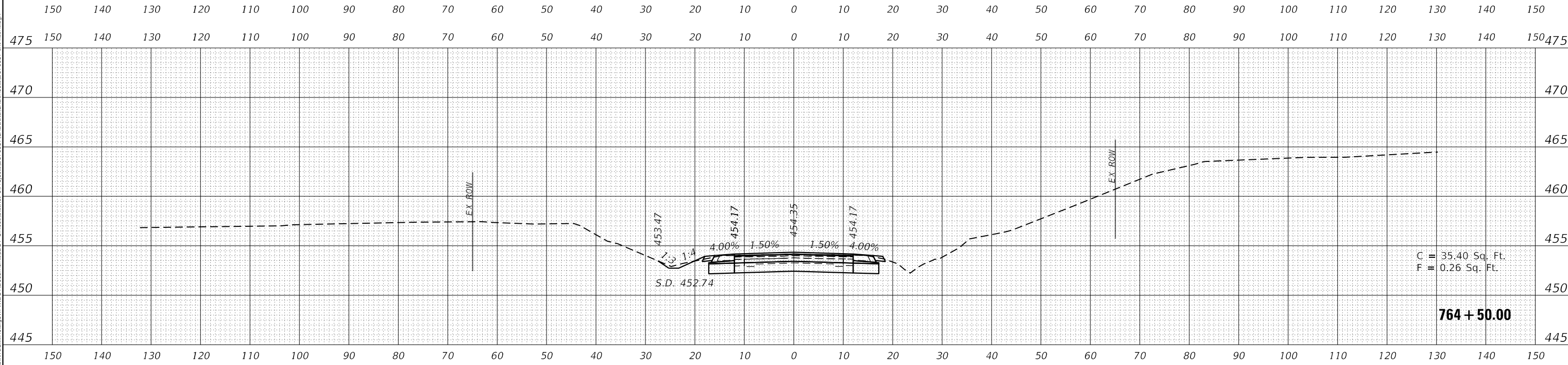
**CROSS SECTIONS
 (IL ROUTE 161)**

| | | | | |
|--------------------|------------|------------------|--------------|-----------|
| F.A.P. RTE. | SECTION | COUNTY | TOTAL SHEETS | SHEET NO. |
| 805 | 7BR, 7BR-1 | CLINTON | 259 | 250 |
| CONTRACT NO. 76887 | | | | |
| ILLINOIS | | FED. AID PROJECT | | |

| | |
|--------------------------------|--|
| FINAL SURVEY NO. | |
| SURVEYED PLOTTED AREAS CHECKED | |
| TEMPLATE | |
| NOTE BOOK | |
| DATE | |



| | |
|--------------------------------|--|
| ORIGINAL SURVEY NO. | |
| SURVEYED PLOTTED AREAS CHECKED | |
| TEMPLATE | |
| NOTE BOOK | |
| DATE | |



MODEL: Defn.rur
FILE NAME: D:\w\1084\EBID\ITC\Illinois\pwp\WIDOT\Documents\DOT Office\IDirect 8\Projects\076887\CAD\Drawings\076887-250-1000.dwg

| | | |
|-----------------------------|------------|-----------|
| USER NAME = freimuthpd | DESIGNED - | REVISED - |
| | DRAWN - | REVISED - |
| PLOT SCALE = 20.0000' / in. | CHECKED - | REVISED - |
| PLOT DATE = 8/10/2018 | DATE - | REVISED - |

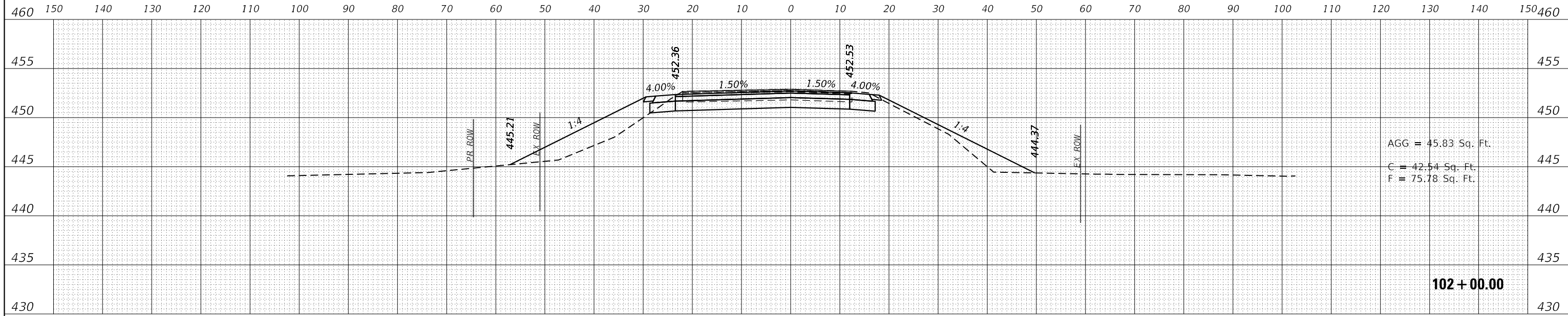
**STATE OF ILLINOIS
DEPARTMENT OF TRANSPORTATION**

**CROSS SECTIONS
(IL ROUTE 161)**

SCALE: SHEET OF SHEETS STA. 764+50.00 TO STA. 765+00.00

| | | | | |
|---------------------------|------------|---------|--------------|-----------|
| F.A.P. RTE. | SECTION | COUNTY | TOTAL SHEETS | SHEET NO. |
| 805 | 7BR, 7BR-1 | CLINTON | 259 | 252 |
| CONTRACT NO. 76887 | | | | |
| ILLINOIS FED. AID PROJECT | | | | |

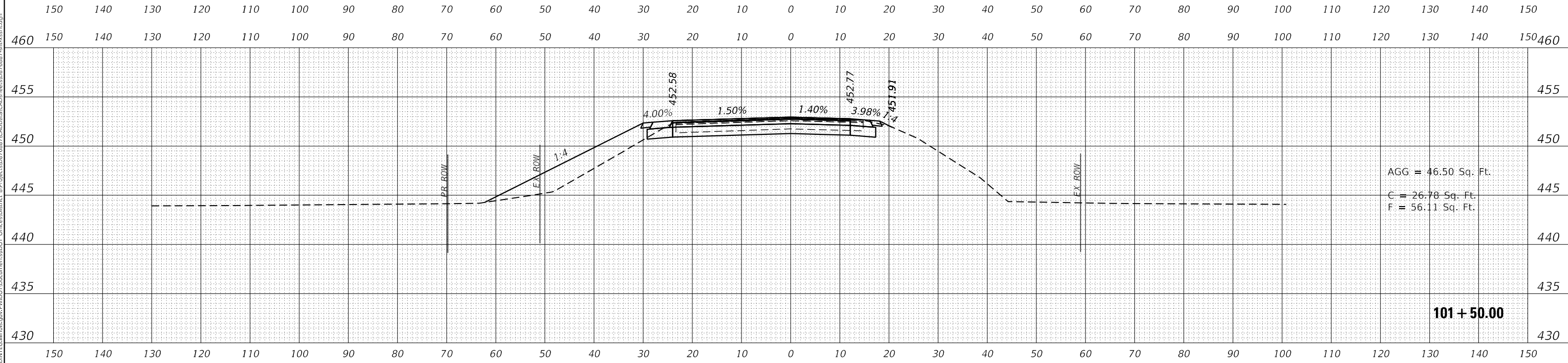
| | | |
|------------------|---------------|------|
| FINAL SURVEY NO. | SURVEYED | DATE |
| NOTE BOOK | PLOTTED | BY |
| AREAS CHECKED | TEMPLATE | |
| | AREAS CHECKED | |



AGG = 45.83 Sq. Ft.
 C = 42.54 Sq. Ft.
 F = 75.78 Sq. Ft.

102 + 00.00

| | | |
|---------------------|---------------|------|
| ORIGINAL SURVEY NO. | SURVEYED | DATE |
| NOTE BOOK | PLOTTED | BY |
| AREAS CHECKED | TEMPLATE | |
| | AREAS CHECKED | |



AGG = 46.50 Sq. Ft.
 C = 26.78 Sq. Ft.
 F = 56.11 Sq. Ft.

101 + 50.00

MODEL: Defn.rur

FILE NAME: D:\wll\04\EB\IND\TC\Illinois\pwr\WIDOT\Documents\DOT Office\District 8\Projects\076887\CAD\Draws\076887-25r-crossh.dgn

| | | |
|-----------------------------|------------|-----------|
| USER NAME = freimuthpd | DESIGNED - | REVISED - |
| | DRAWN - | REVISED - |
| PLOT SCALE = 20.0000' / in. | CHECKED - | REVISED - |
| PLOT DATE = 8/10/2018 | DATE - | REVISED - |

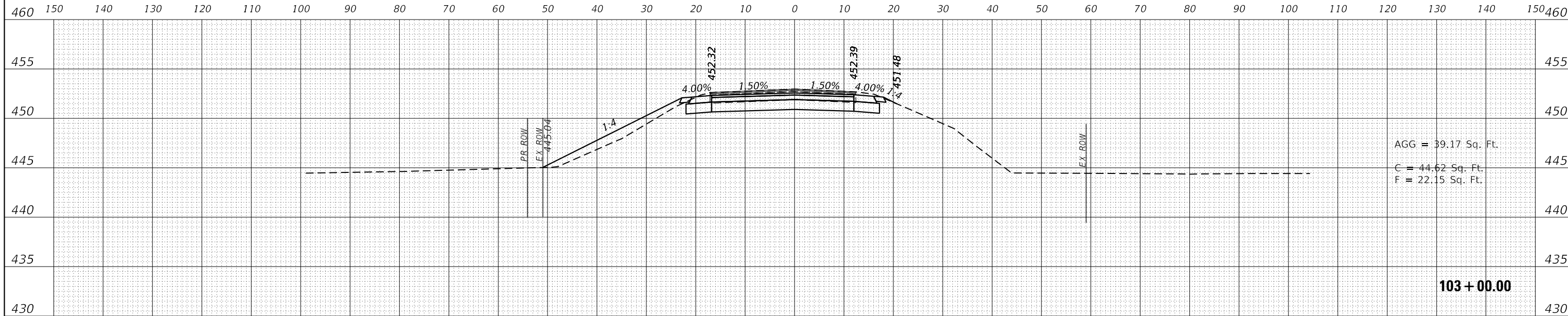
**STATE OF ILLINOIS
 DEPARTMENT OF TRANSPORTATION**

**CROSS SECTIONS
 (SHATTUC ROAD)**

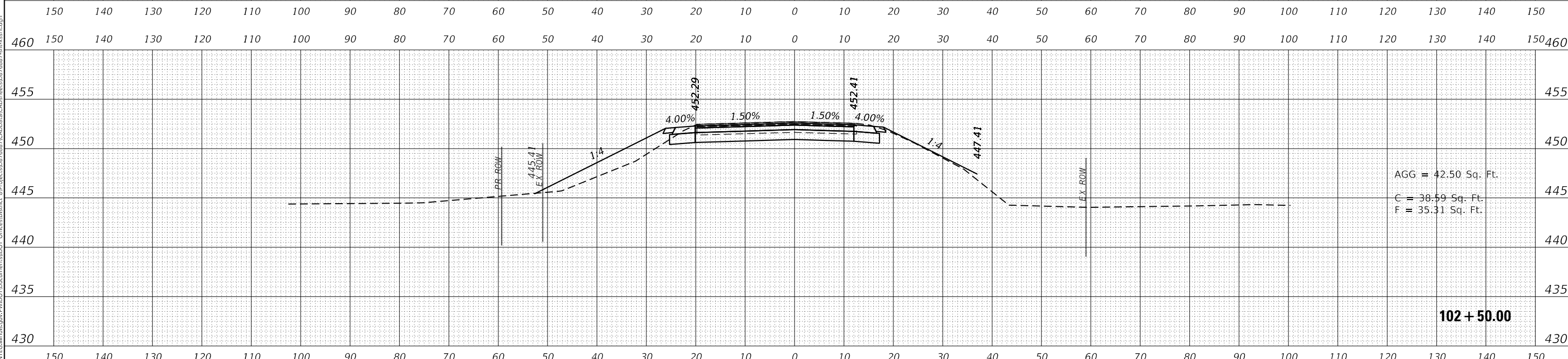
SCALE: SHEET OF SHEETS STA. 101+50.00 TO STA. 102+00.00

| | | | | |
|---------------------------|------------|---------|--------------|-----------|
| F.A.P. RTE. | SECTION | COUNTY | TOTAL SHEETS | SHEET NO. |
| 805 | 7BR, 7BR-1 | CLINTON | 259 | 254 |
| CONTRACT NO. 76887 | | | | |
| ILLINOIS FED. AID PROJECT | | | | |

| | | |
|------------------|----------|------|
| FINAL SURVEY NO. | SURVEYED | DATE |
| NOTE BOOK | PLOTTED | |
| AREAS CHECKED | TEMPLATE | |
| | AREAS | |



| | | |
|---------------------|----------|------|
| ORIGINAL SURVEY NO. | SURVEYED | DATE |
| NOTE BOOK | PLOTTED | |
| AREAS CHECKED | TEMPLATE | |
| | AREAS | |



MODEL: Defnair

FILE NAME: D:\wll\04\EB\IND\TC\Illinois\pwp\WIDOT\Documents\DOT_Offices\District 8\Projects\0276887\CAD\Drawings\0276887-5p-cv-sheet.dgn

| | | |
|-----------------------------|------------|-----------|
| USER NAME = freimuthpd | DESIGNED - | REVISED - |
| | DRAWN - | REVISED - |
| PLOT SCALE = 20.0000' / in. | CHECKED - | REVISED - |
| PLOT DATE = 8/10/2018 | DATE - | REVISED - |

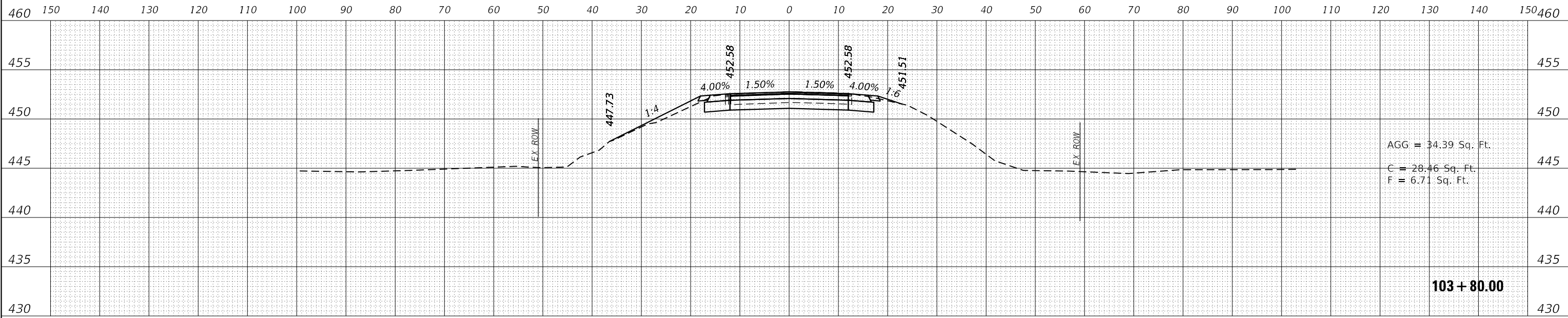
STATE OF ILLINOIS
DEPARTMENT OF TRANSPORTATION

CROSS SECTIONS
(SHATTUC ROAD)

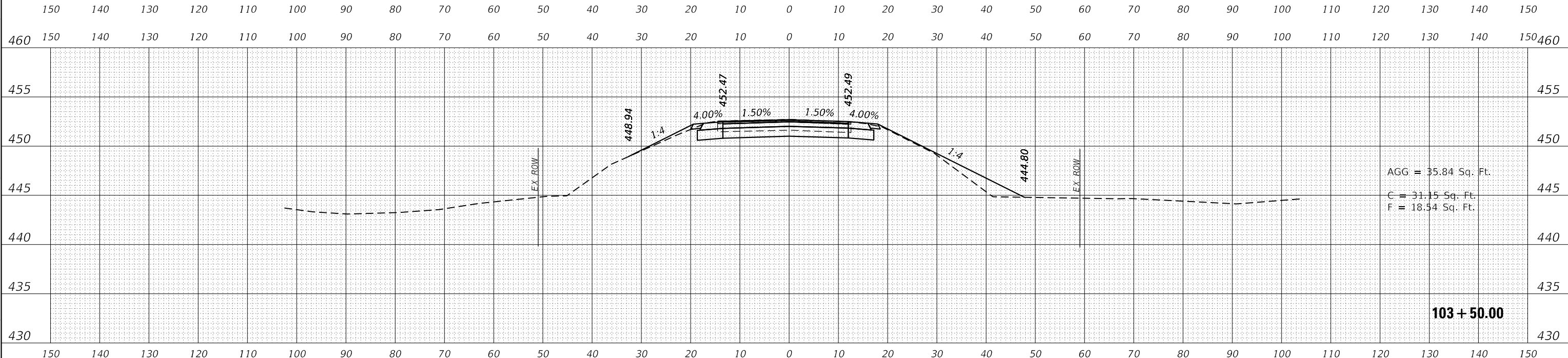
SCALE: SHEET OF SHEETS STA. 102+50.00 TO STA. 103+00.00

| | | | | |
|---------------------------|------------|---------|--------------|-----------|
| F.A.P. RTE. | SECTION | COUNTY | TOTAL SHEETS | SHEET NO. |
| 805 | 7BR, 7BR-1 | CLINTON | 259 | 255 |
| CONTRACT NO. 76887 | | | | |
| ILLINOIS FED. AID PROJECT | | | | |

| | | |
|------------------|---------------|------|
| FINAL SURVEY NO. | SURVEYED | DATE |
| NOTE BOOK | PLOTTED | |
| AREAS CHECKED | TEMPLATE | |
| | AREAS CHECKED | |



| | | |
|---------------------|---------------|------|
| ORIGINAL SURVEY NO. | SURVEYED | DATE |
| NOTE BOOK | PLOTTED | |
| AREAS CHECKED | TEMPLATE | |
| | AREAS CHECKED | |



MODEL: Defnair
FILE NAME: D:\ILLINOIS\HEBID\TEC\Illinois\pwp\DOT\Documents\DOT Office\District 8\Projects\076887\CAD\Drawings\076887-5p-cvcsheet.dgn

| | | |
|-----------------------------|------------|-----------|
| USER NAME = freimuthpd | DESIGNED - | REVISED - |
| | DRAWN - | REVISED - |
| PLOT SCALE = 20.0000' / in. | CHECKED - | REVISED - |
| PLOT DATE = 8/10/2018 | DATE - | REVISED - |

**STATE OF ILLINOIS
DEPARTMENT OF TRANSPORTATION**

**CROSS SECTIONS
(SHATTUC ROAD)**

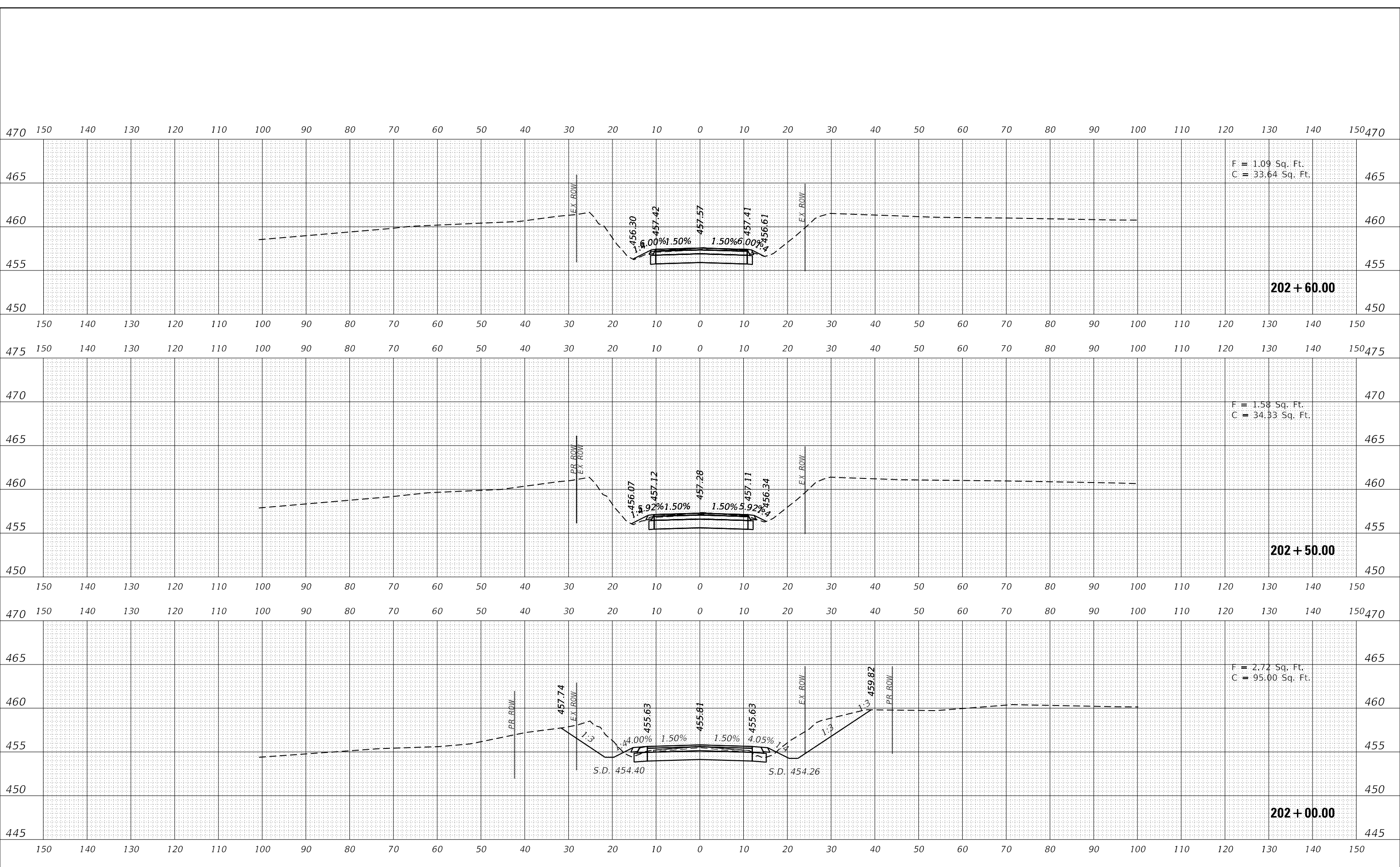
SCALE: SHEET OF SHEETS STA. 103+50.00 TO STA. 103+80.00

| | | | | |
|---------------------------|------------|---------|--------------|-----------|
| F.A.P. RTE. | SECTION | COUNTY | TOTAL SHEETS | SHEET NO. |
| 805 | 7BR, 7BR-1 | CLINTON | 259 | 256 |
| CONTRACT NO. 76887 | | | | |
| ILLINOIS FED. AID PROJECT | | | | |

| | |
|---------------|--|
| DATE | |
| BY | |
| SURVEYED | |
| PLOTTED | |
| TEMPLATE | |
| NOTE BOOK | |
| AREAS CHECKED | |
| NO. | |

| | |
|---------------|--|
| DATE | |
| BY | |
| SURVEYED | |
| PLOTTED | |
| TEMPLATE | |
| NOTE BOOK | |
| AREAS CHECKED | |
| NO. | |

MODEL: Defn.rvt
 FILE NAME: D:\wll\08\EBID\TEC\Illinois\pwr\WIDOT\Documents\DOT Office\Director\Projects\076887\CAD\Drawings\076887-5-10-2018.dgn



F = 1.09 Sq. Ft.
 C = 33.64 Sq. Ft.

F = 1.58 Sq. Ft.
 C = 34.83 Sq. Ft.

F = 2.72 Sq. Ft.
 C = 95.00 Sq. Ft.

| | | |
|-----------------------------|------------|-----------|
| USER NAME = freimutpd | DESIGNED - | REVISED - |
| | DRAWN - | REVISED - |
| PLOT SCALE = 20.0000' / in. | CHECKED - | REVISED - |
| PLOT DATE = 8/10/2018 | DATE - | REVISED - |

**STATE OF ILLINOIS
 DEPARTMENT OF TRANSPORTATION**

**CROSS SECTIONS
 (NOLTINGS ROAD)**

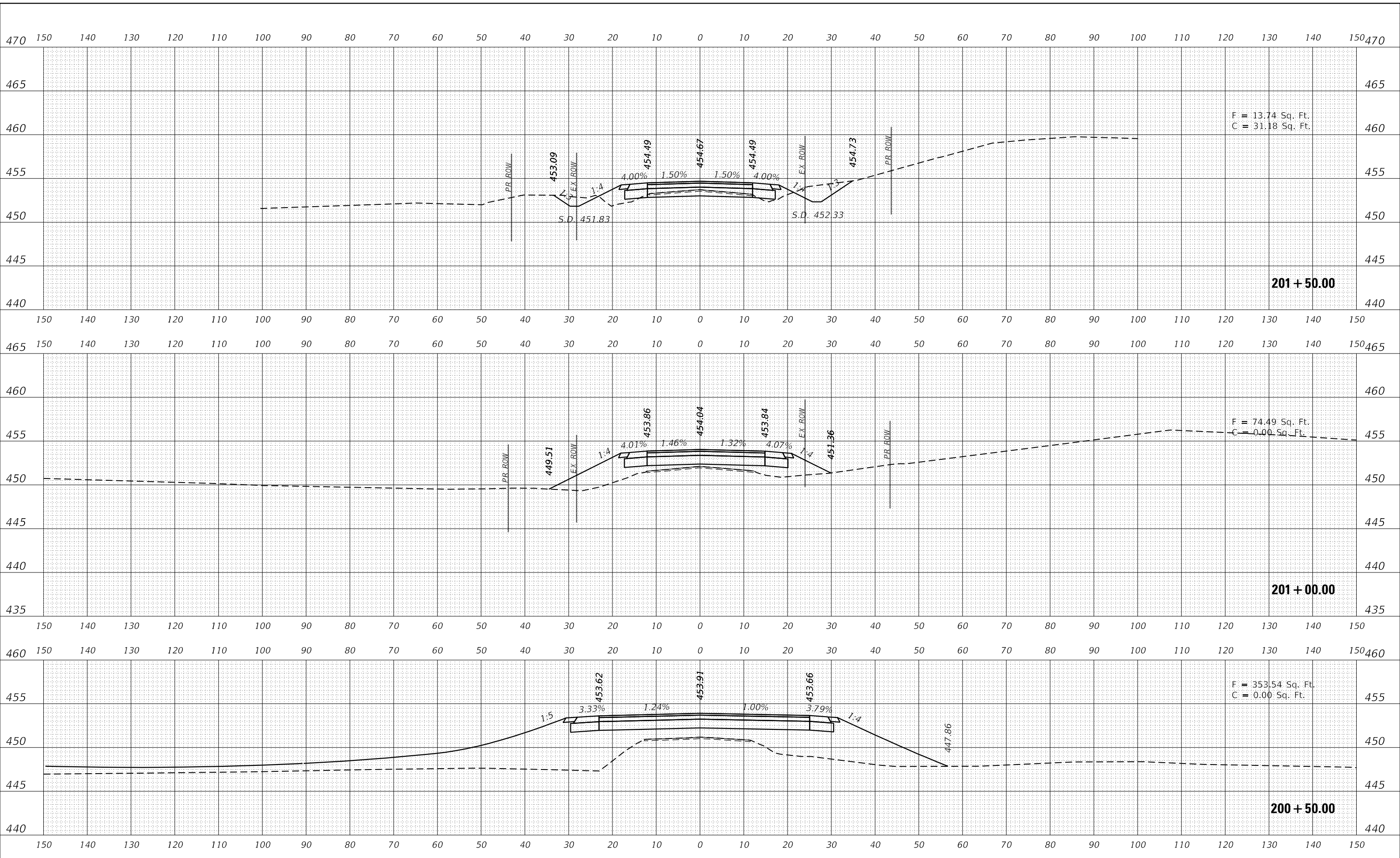
SCALE: SHEET OF SHEETS STA. 201+50.00 TO STA. 202+50.00

| | | | | |
|---------------------------|------------|---------|--------------|-----------|
| F.A.P RTE. | SECTION | COUNTY | TOTAL SHEETS | SHEET NO. |
| 805 | 7BR, 7BR-1 | CLINTON | 259 | 258 |
| CONTRACT NO. 76887 | | | | |
| ILLINOIS FED. AID PROJECT | | | | |

| | |
|---------------|--|
| DATE | |
| BY | |
| SURVEYED | |
| PLOTTED | |
| TEMPLATE | |
| NOTE BOOK | |
| AREAS CHECKED | |
| NO. | |

| | |
|---------------|--|
| DATE | |
| BY | |
| SURVEYED | |
| PLOTTED | |
| TEMPLATE | |
| NOTE BOOK | |
| AREAS CHECKED | |
| NO. | |

MODEL: Defn.rvt
 FILE NAME: D:\a110484\EBID\ITC\Illinois\pwr\p\DOT\Documents\DOT_CrossSections\DOT_CrossSections\076887-25\crossh.dgn



| | | | |
|--------------|----------------|------------|----------|
| USER NAME = | freimuthpd | DESIGNED - | REVISD - |
| | | DRAWN - | REVISD - |
| PLOT SCALE = | 20.0000' / in. | CHECKED - | REVISD - |
| PLOT DATE = | 8/10/2018 | DATE - | REVISD - |

**STATE OF ILLINOIS
 DEPARTMENT OF TRANSPORTATION**

**CROSS SECTIONS
 (NOLTINGS ROAD)**

SCALE: SHEET OF SHEETS STA. 200+25.00 TO STA. 201+00.00

| | | | | |
|---------------------------|------------|---------|--------------|-----------|
| F.A.P. RTE. | SECTION | COUNTY | TOTAL SHEETS | SHEET NO. |
| 805 | 7BR, 7BR-1 | CLINTON | 259 | 259 |
| CONTRACT NO. 76887 | | | | |
| ILLINOIS FED. AID PROJECT | | | | |