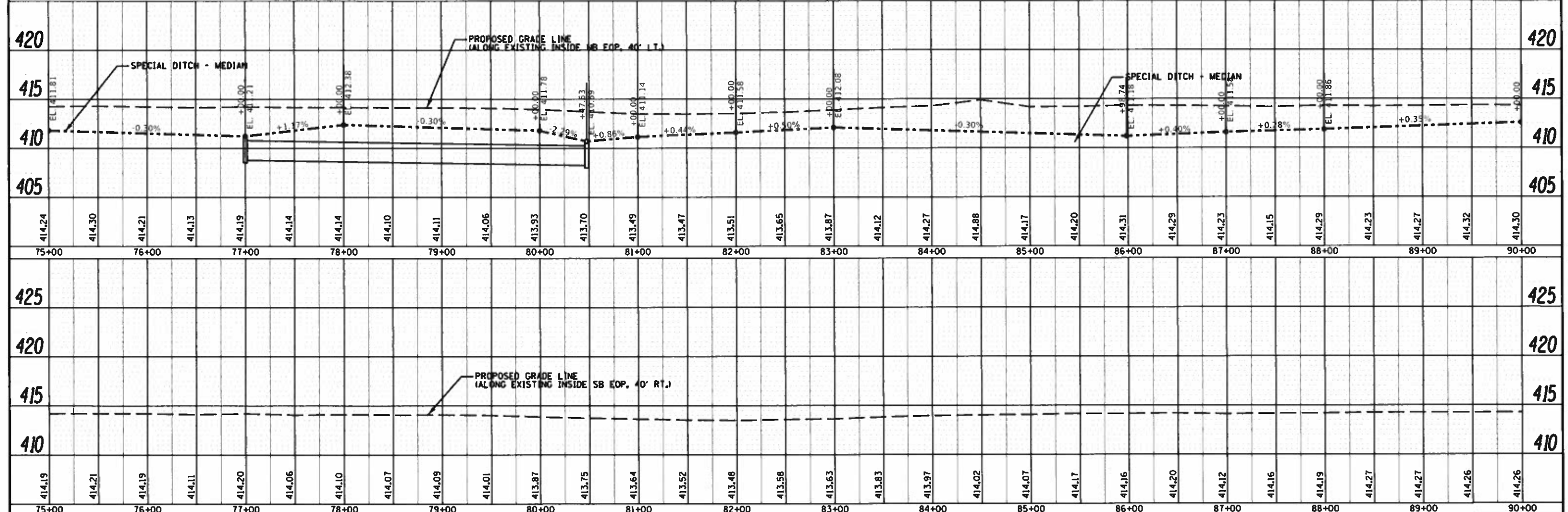
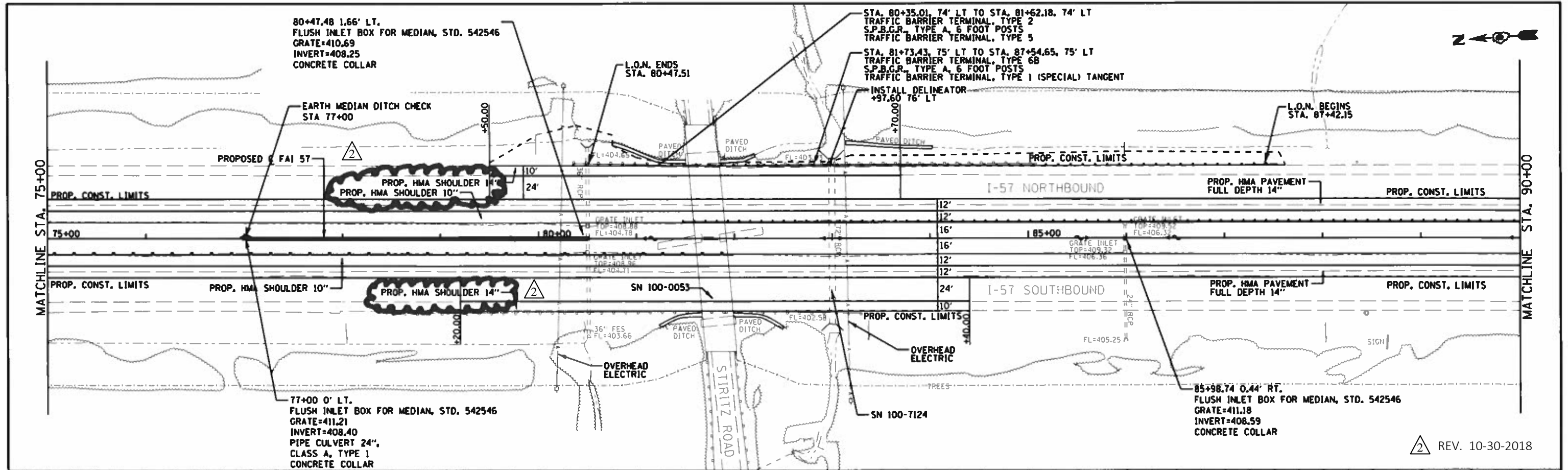


DATE	
BY	
REVISED	
PLANNED	
NOTED	
NO.	

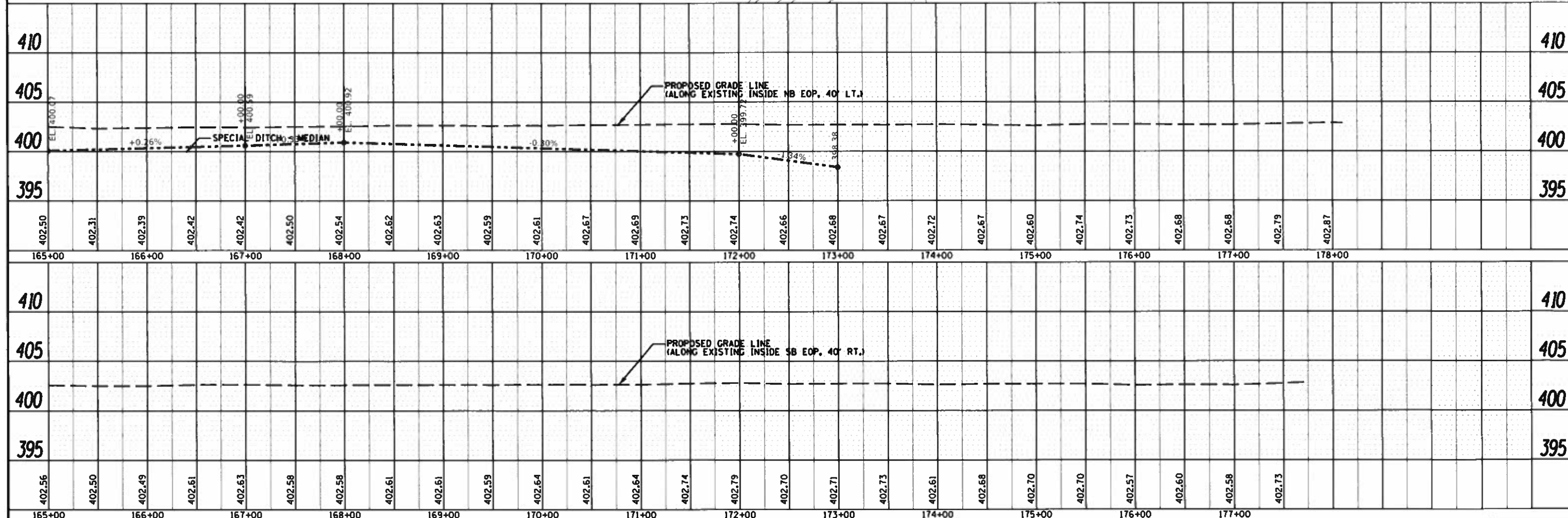
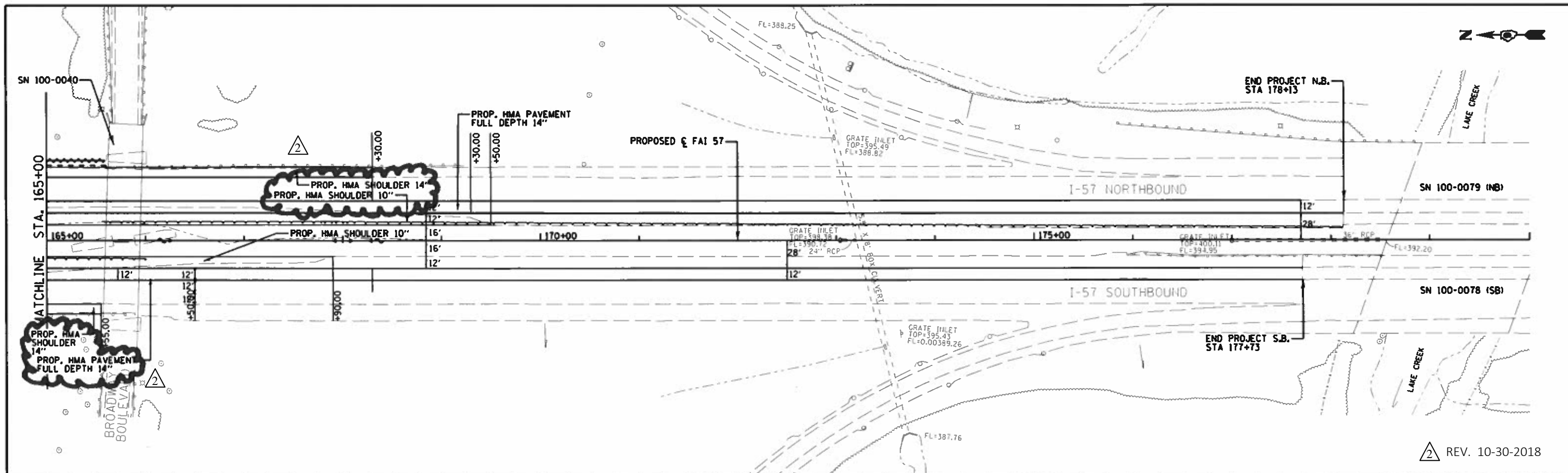
DATE	
BY	
REVISED	
PLANNED	
NOTED	
NO.	



FILE NAME	USER NAME	DESIGNED	REVISED	STATE OF ILLINOIS DEPARTMENT OF TRANSPORTATION	PLAN & PROFILE SCALE: 1"=50' SHEET 10 OF 16 SHEETS STA. 75+00 TO STA. 90+00	F.A.I. SECTION COUNTY TOTAL SHEETS SHEET NO. 57 (X1-4R-2428-5-1.28-S1R-1) FRANKLIN 191 43 CONTRACT NO. 78363
DRAWN	CHECKED	DATE	REVISED			
DATE	NO.	NO.	NO.			
NO.	NO.	NO.	NO.			

PLAN	DATE
BY	
CHECKED	
DESIGNED	
NOTED	
NO.	

PROFILE	DATE
BY	
CHECKED	
DESIGNED	
NOTED	
NO.	



FILE NAME =	USER NAME = pritchett11	DESIGNED - JRD	REVISED -	STATE OF ILLINOIS DEPARTMENT OF TRANSPORTATION	PLAN & PROFILE SCALE: 1"=50' SHEET 16 OF 16 SHEETS STA. 165+00 TO STA. 180+00	F.A.I. RTE.	SECTION	COUNTY	TOTAL SHEETS	SHEET NO.	
p:\110848E\INTEG.illinois.gov\FW\DOT\Documents\DOT Offices\District 9\Projects\78363	DRAWN CAD\MSR 0918363\pln\p16	CHECKED - SLD	REVISED -			57	(X1-4R-2x28-5-1.28-5R-1)	FRANKLIN/WILLIAMSON	191	49	
Default	PLT SCALE = 100.0000 / in.	DATE = 11/26/13	REVISED -			CONTRACT NO. 78363					
	PLT DATE = 10/30/2018					ILLINOIS FED. AID PROJECT					

STAGE 1

- TRAFFIC:
- * INSTALL SIGNING PER TRAFFIC CONTROL STANDARDS, DETAILS, AS REQUIRED
 - * SET UP LANE CLOSURES FOR SHOULDER CONSTRUCTION

- ROADWAY CONSTRUCTION:
- * REMOVE EXISTING OUTSIDE SHOULDES
 - * CONSTRUCT FULL DEPTH HMA SHOULDERS
 - * INSTALL GUARDRAIL

STAGE 2

- TRAFFIC:
- * INSTALL SIGNING PER TRAFFIC CONTROL STANDARDS, DETAILS, AS REQUIRED
 - * INSTALL "ALL TRUCKS USE LEFT LANE" SIGN SHOWN ON STAGING AND SIGN DETAIL SHEET AT 2 MILES SPACING THOUGHOUT THE LIMITS OF CONSTRUCTION.
 - * SHIFT 2 LANES OF TRAFFIC TOWARD THE OUTSIDE SHOULDER AT A 55:1 TAPER. MAINTAIN TRAFFIC ON THE EXISTING LANES AND THE OUTSIDE SHOULDER TO CONSTRUCT LEFT LANE AND INSIDE SHOULDER.

- ROADWAY CONSTRUCTION:
- * INSTALL DRAINAGE STRUCTURES/PIPES.
 - * CONSTRUCT THE NEW INSIDE LANE AND INSIDE SHOULDER
 - * CONSTRUCT TURNAROUNDS
 - * INSTALL GUARDRAIL
 - * FINAL GRADING AND SEEDING
 - * INSTALL CABLE GUARDRAIL

MAINTENANCE OF TRAFFIC GENERAL NOTES

THE CONTRACTOR SHALL MAINTAIN POSITIVE DRAINAGE AS REQUIRED OR AS DIRECTED BY THE ENGINEER THROUGHOUT THE CONSTRUCTION ZONE FOR THE PERIOD OF THE CONSTRUCTION. THIS WORK SHALL BE INCLUDED IN THE COST OF EARTHWORK AND DRAINAGE STRUCTURES.

ALL ADVANCE "ROAD WORK" SIGNS, W20-1 SERIES, AS SHOWN ON THE PLANS, REFERENCED IN THE STANDARDS OR DIRECTED BY THE ENGINEER, SHALL BE EQUIPPED WITH A TYPE B MONODIRECTIONAL FLASHING LIGHT AND AN 18"x18" ORANGE WARNING FLAG. THE COST OF THIS WORK SHALL BE INCLUDED IN THE COST FOR TRAFFIC CONTROL AND PROTECTION.

EXISTING PAVEMENT MARKINGS IN CONFLICT WITH MAINTENANCE OF TRAFFIC STRIPING SHALL BE REMOVED.

STAGE 3

- TRAFFIC:
- * INSTALL SIGNING PER TRAFFIC CONTROL STANDARDS, DETAILS, AS REQUIRED
 - * SET UP LANE CLOSURES FOR FULL DEPTH PAVEMENT CONSTRUCTION AT OVERPASSES
 - * TWO LANES WILL BE OPEN DURING PEAK HOURS

- ROADWAY CONSTRUCTION:
- * CONSTRUCT FULL DEPTH PAVEMENT IN THE MIDDLE LANE
 - * ALL WORK WILL BE DONE DURING OFF PEAK HOURS

STAGE 4

- TRAFFIC:
- * INSTALL SIGNING PER TRAFFIC CONTROL STANDARDS, DETAILS, AS REQUIRED
 - * SET UP LANE CLOSURES FOR FULL DEPTH PAVEMENT CONSTRUCTION AT OVERPASSES.

- ROADWAY CONSTRUCTION:
- * CONSTRUCT FULL DEPTH PAVEMENT IN THE OUTSIDE LANE
 - * MILL OUTSIDE SHOULDER AND RESURFACE TO MATCH PROPOSED GRADE
 - * VERTICALLY ADJUST GUARDRAIL

STAGE 5

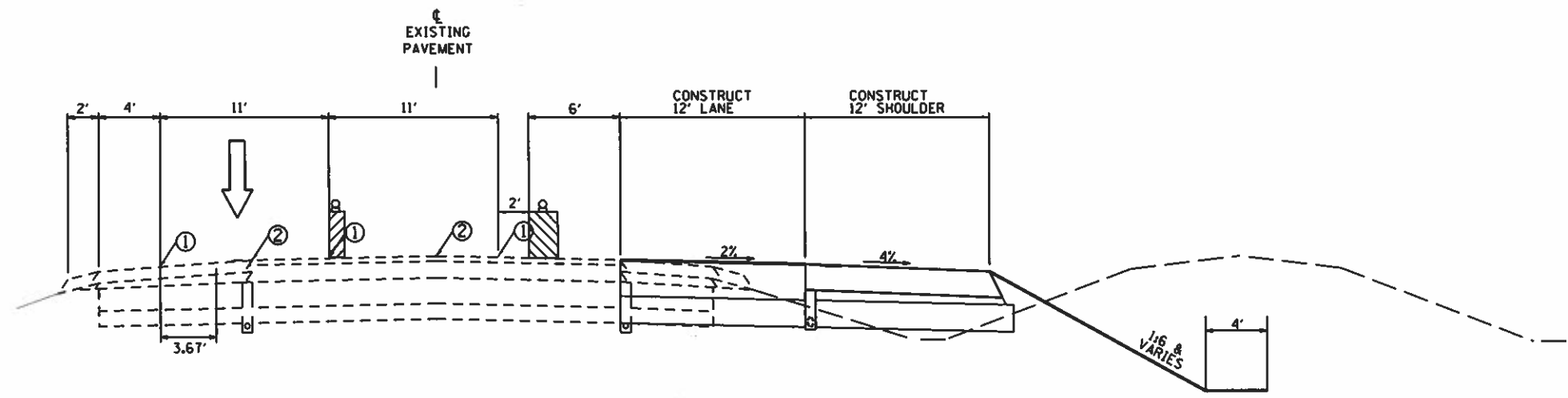
- TRAFFIC:
- * INSTALL SIGNING PER TRAFFIC CONTROL STANDARDS, DETAILS, AS REQUIRED.

- ROADWAY CONSTRUCTION:
- * MILL AND OVERLAY TWO EXISTING LANES.
 - * INSTALL STRIPING
 - * MILLED SURFACES SHALL BE RESURFACED BEFORE OPENING THE LANES FOR PEAK HOUR TRAFFIC

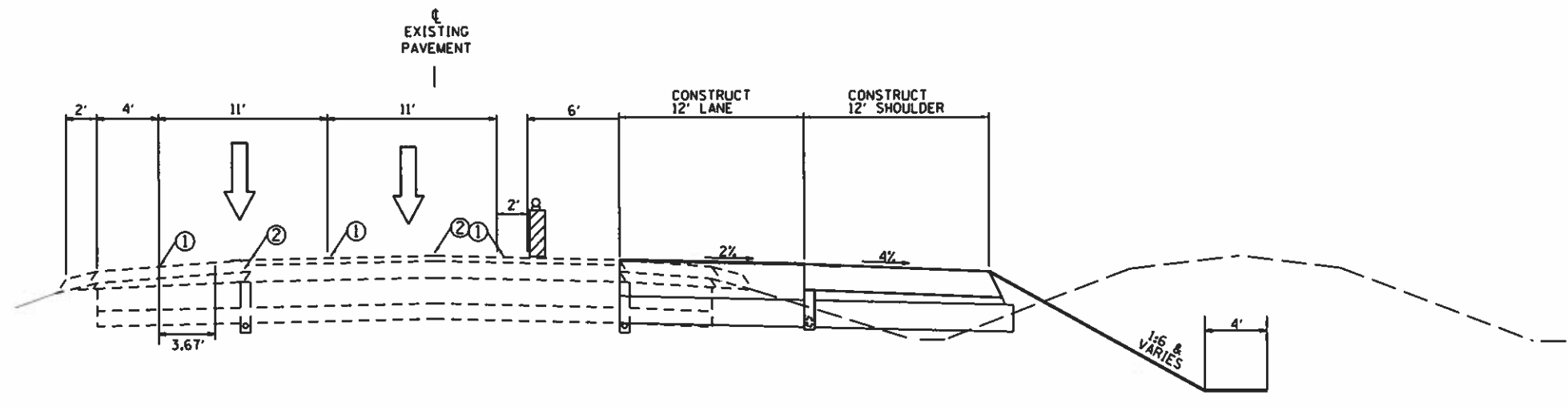


△ REV. 10-30-2018

FILE NAME =	USER NAME = pritchettll	DESIGNED - JRD	REVISED -	STATE OF ILLINOIS DEPARTMENT OF TRANSPORTATION	SUGGESTED STAGES OF CONSTRUCTION AND TRAFFIC CONTROL INTERSTATE 57	F.A.I. RTE.	SECTION	COUNTY	TOTAL SHEETS	SHEET NO.	
path: \\L084EBIDINTEC\illinois.gov\pw1001\Documents\1001\Offices\District 9\Projects\783	DRAWN BY = JRD	CHECKED - SLD	REVISED -			57	01-4R-2428-5-1.28-5R-1	FRANKLIN WILLIAMSON	176	50	
	PLOT SCALE = 100.0000 / in.	DATE = 11/26/13	REVISED -			SCALE: N.T.S. SHEET NO. 1 OF 1 SHEETS		CONTRACT NO. 78363		ILLINOIS FED. AID PROJECT	
	PLOT DATE = 10/26/2018										



2
STAGE 2
 OFF PEAK HOURS



STAGE 2
 PEAK HOURS

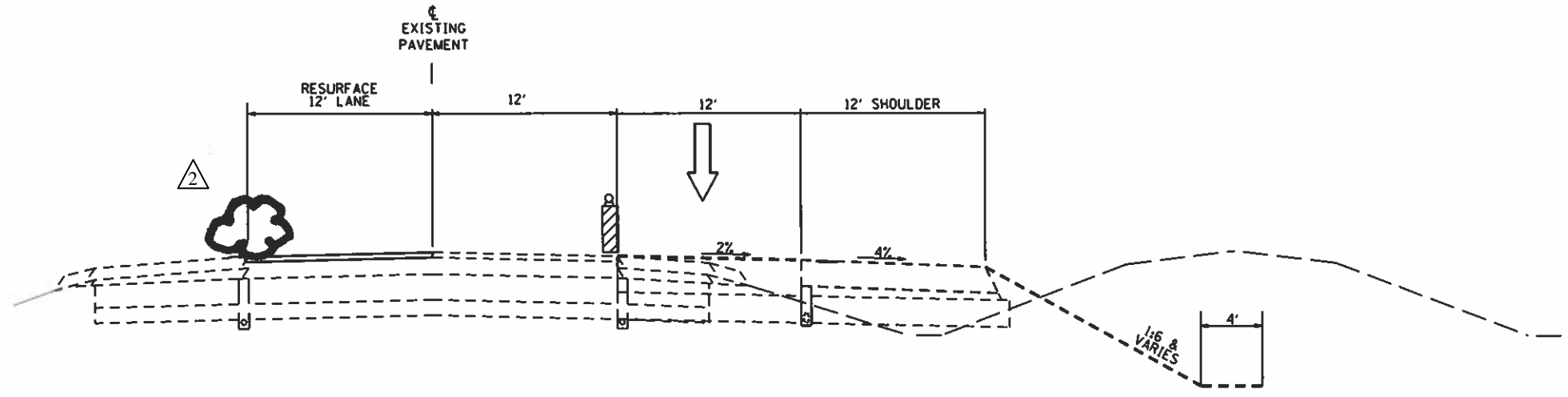
NORTHBOUND:
 STA. 242+00.00 - STA. 289+22.60 (FRANKLIN CO)
 STA. 0+02.25 - STA. 177+70.00 (WILLIAMSON CO)

SOUTHBOUND:
 STA. 242+00.00 - STA. 289+22.60 (FRANKLIN CO)
 STA. 0+02.25 - STA. 172+50.00 (WILLIAMSON CO)

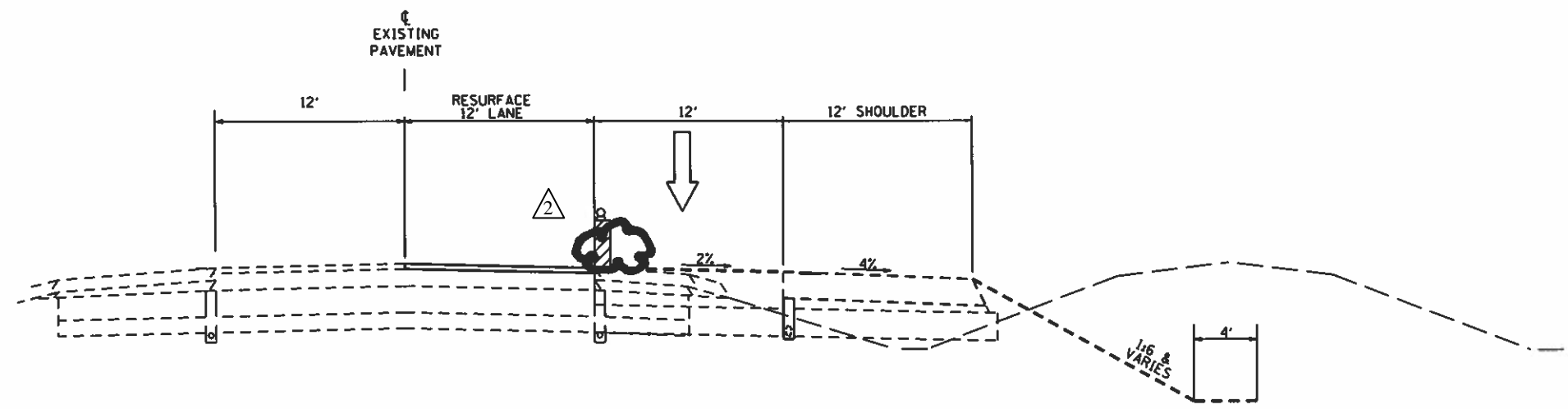
1 TEMPORARY PAVEMENT MARKING - LINE 4"
2 REMOVE EXISTING STRIPE

2 REV. 10-30-2018

FILE NAME = <small>pr151L0846BIDINTG.dwg</small>	USER NAME = pr151chett11 <small>Documents\DOT Offices\District 9\Projects\78363</small>	DESIGNED = JRD <small>DRAWN: JRD</small>	REVISED = <small>REVISED</small>	STATE OF ILLINOIS DEPARTMENT OF TRANSPORTATION	STAGE 2 TYPICAL SECTIONS	F.A.I. RTE. 57	SECTION **	COUNTY *	TOTAL SHEETS 191	SHEET NO. 52
PLOT SCALE = 10.0000" = 1' in. PLOT DATE = 10/26/2018				SCALE: N.T.S. SHEET NO. 1 OF 1 SHEET		CONTRACT NO. 78363		<small>ILLINOIS FED. AID PROJECT</small> <small>**IX-41R-2(28-5-1,28-5R-1</small>		



STAGE 5 DURING OFF PEAK HOURS

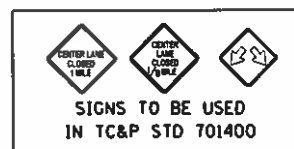
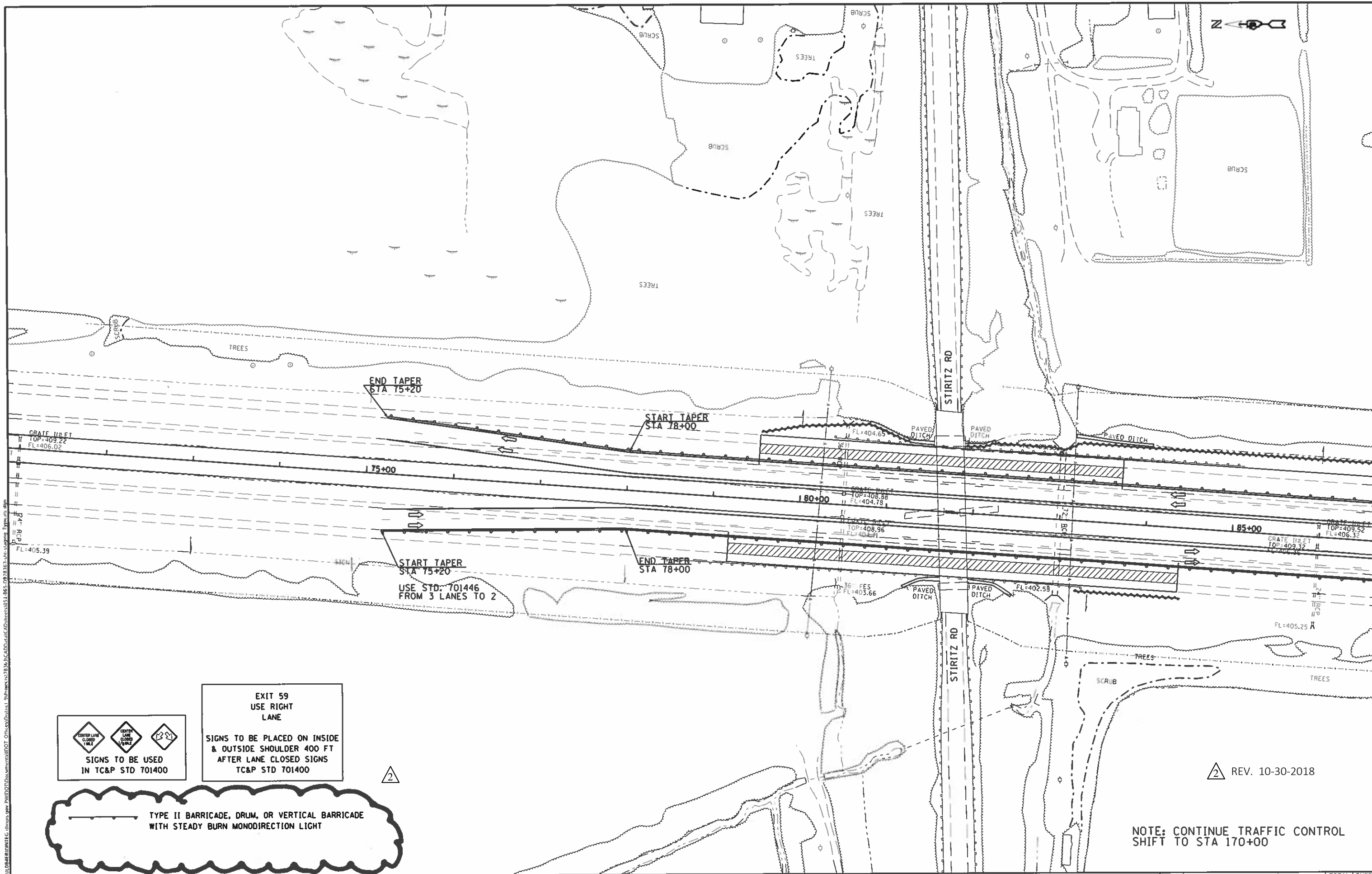


STAGE 5 DURING OFF PEAK HOURS

△ REV. 10-30-2018

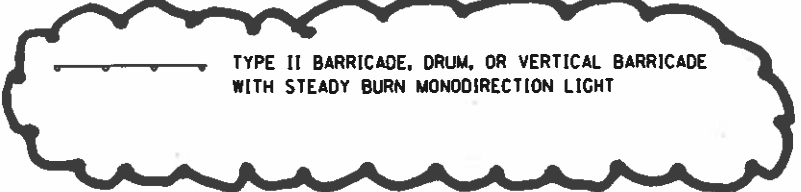
FILE NAME	USER NAME	DESIGNED	REVISED	STATE OF ILLINOIS DEPARTMENT OF TRANSPORTATION	STAGING TYPICAL SECTIONS				F.A.I. RTE.	SECTION	COUNTY	TOTAL SHEETS	SHEET NO.
pw:\L084EBIDINTEG@nls.gov\PYDOT\Documents\DOT Offices\District 9\Projects\78363\CADData\CADsheets\051-05-DRAWING\staging Typical.dgn									57	..	.	191	54
PLOT SCALE	CHECKED	REVISED	REVISED		CONTRACT NO. 78363								
PLOT DATE	DATE	REVISED	REVISED		ILLINOIS FED AID PROJECT								
				SCALE:	SHEET	OF	SHEETS	STA.	TO STA.	FRANKLIN / WILLIAMSON			

**X-4)R-2(28-5-1,28-5)R-1



**EXIT 59
USE RIGHT
LANE**

SIGNS TO BE PLACED ON INSIDE & OUTSIDE SHOULDER 400 FT AFTER LANE CLOSED SIGNS TC&P STD 701400



REV. 10-30-2018

NOTE: CONTINUE TRAFFIC CONTROL SHIFT TO STA 170+00

MODIFIED: D:\civ\it...
 FILE NAME: p:\w\0848\BIBITEC...

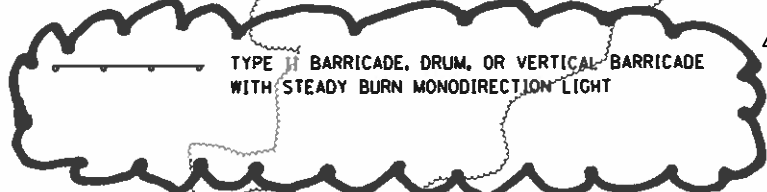
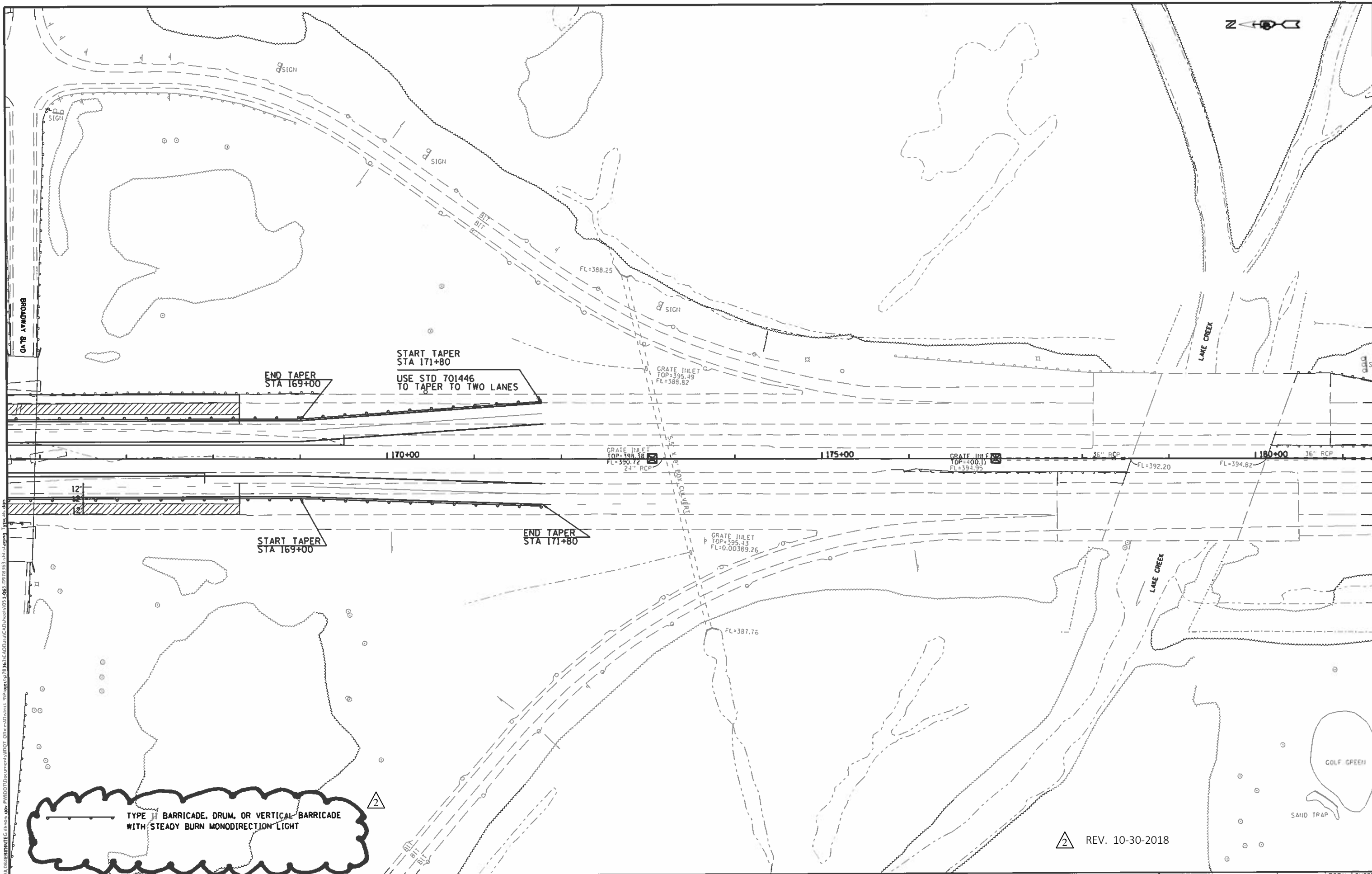
USER NAME = pritchett	DESIGNED -	REVISED -
	DRAWN -	REVISED -
PLOT SCALE = 100 0/100 in.	CHECKED -	REVISED -
PLOT DATE = 10/26/2018	DATE -	REVISED -

**STATE OF ILLINOIS
DEPARTMENT OF TRANSPORTATION**

STAGE 4 WORK ZONE PLAN SHEET

SCALE: SHEET OF SHEETS STA TO STA.

F A I RTE	SECTION	COUNTY	TOTAL SHEETS	SHEET NO.
57			191	64
CONTRACT NO. 78363				
ILLINOIS FED. AID PROJECT				



TYPE II BARRICADE, DRUM, OR VERTICAL BARRICADE WITH STEADY BURN MONODIRECTIONAL LIGHT

REV. 10-30-2018

MODEL: D:\AutoCAD\Projects\1180\1180\1180\1180.dwg
 USER: pntchell
 PLOT DATE: 10/26/2018

USER NAME = pntchell	DESIGNED -	REVISED -
PLOT SCALE = 100 0000 / 1 in.	DRAWN -	REVISED -
PLOT DATE = 10/26/2018	CHECKED -	REVISED -
	DATE -	REVISED -

**STATE OF ILLINOIS
DEPARTMENT OF TRANSPORTATION**

STAGE 4 WORK ZONE PLAN SHEET

SCALE: SHEET OF SHEETS STA. TO STA.

F.A.I. RTE.	SECTION	COUNTY	TOTAL SHEETS	SHEET NO.
57			191	65
CONTRACT NO. 78363				