

F.A.P. RTE.	SECTION	COUNTY	TOTAL SHEETS	SHEET NO.
368	1919 VB-R-1	COOK	47	1
CONTRACT NO. 60C11				

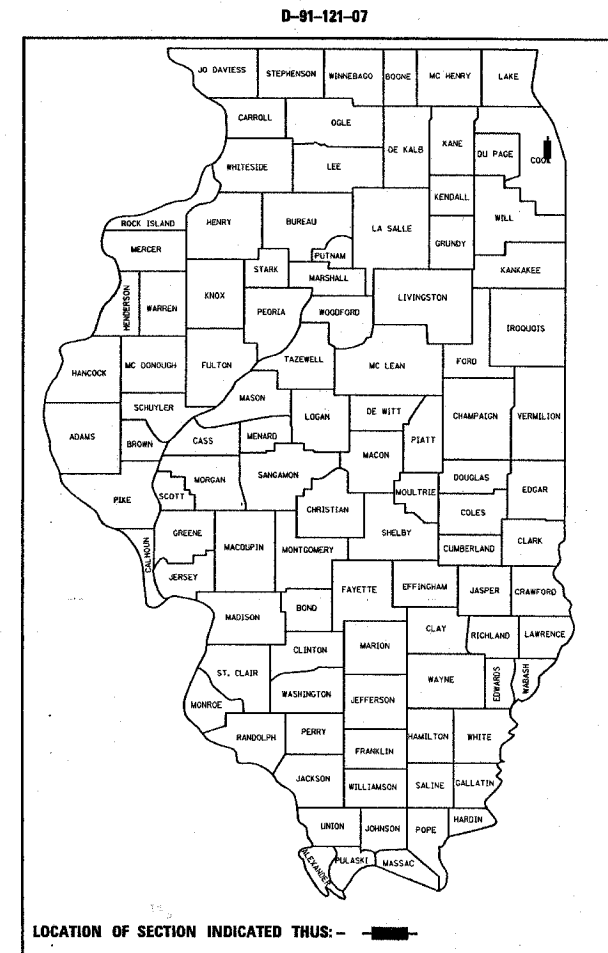
STATE OF ILLINOIS  
DEPARTMENT OF TRANSPORTATION  
DIVISION OF HIGHWAYS

**PROPOSED  
HIGHWAY PLANS**

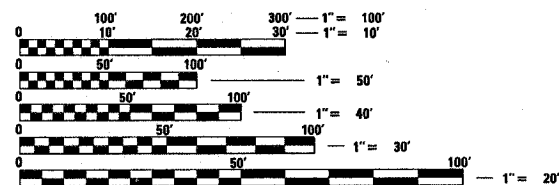
**FAP ROUTE 368: PULASKI ROAD (NORTHBOUND)  
OVER BRC RAILROAD  
BETWEEN 75TH STREET AND 71ST STREET  
SECTION: 1919 VB R-1  
BRIDGE BEAM REPLACEMENT AND NEW DECK  
COOK COUNTY  
C-91-121-07  
SN: 016-1020**

FOR INDEX OF SHEETS, SEE SHEET NO. 2

IMPROVEMENT IS LOCATED IN  
THE CITY OF CHICAGO IN COOK COUNTY



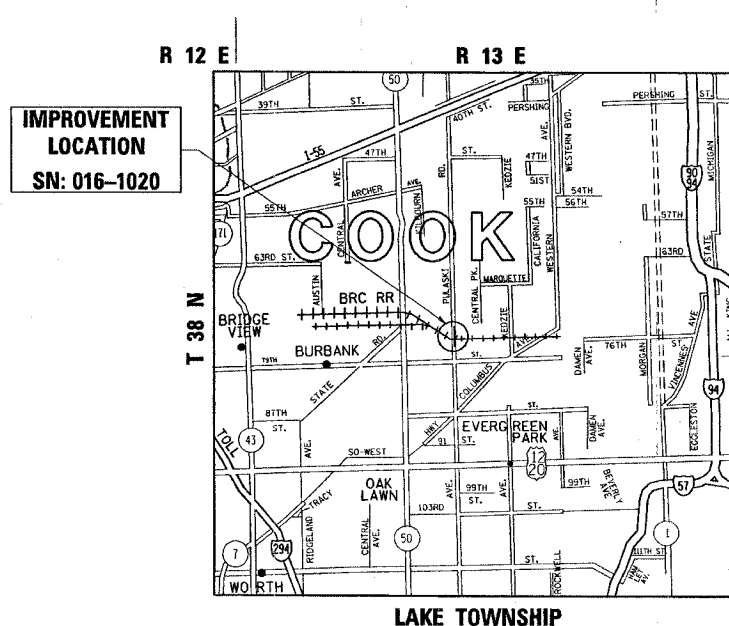
DISTRICT ONE - DESIGN AND PLAN PREPARATION ENGINEER - KEN ENGJENPAI P. CHANG (847) 705-4432



FULL SIZE PLANS HAVE BEEN PREPARED USING STANDARD ENGINEERING SCALES. REDUCED SIZED PLANS WILL NOT CONFORM TO STANDARD SCALES. IN MAKING MEASUREMENTS ON REDUCED PLANS, THE ABOVE SCALES MAY BE USED.

C.U.A.N.  
CHICAGO UTILITY ALERT NETWORK  
1-312-744-7000

CONTRACT NO. 60C11



TRAFFIC DATA

PULASKI RD: 2002 ADT = 52,800  
POSTED SPEED LIMIT = 35 MPH

STATE OF ILLINOIS  
DEPARTMENT OF TRANSPORTATION  
DIVISION OF HIGHWAYS

SUBMITTED August 14, 2007  
Diane O'Keefe  
DEPUTY DIRECTOR OF HIGHWAYS, REGION ENGINEER

October 12, 2007  
Eric E. Harnik  
ENGINEER OF DESIGN AND ENVIRONMENT

October 12, 2007  
Milton R. See  
DIRECTOR OF HIGHWAYS, CHIEF ENGINEER

PRINTED BY THE AUTHORITY  
OF THE STATE OF ILLINOIS