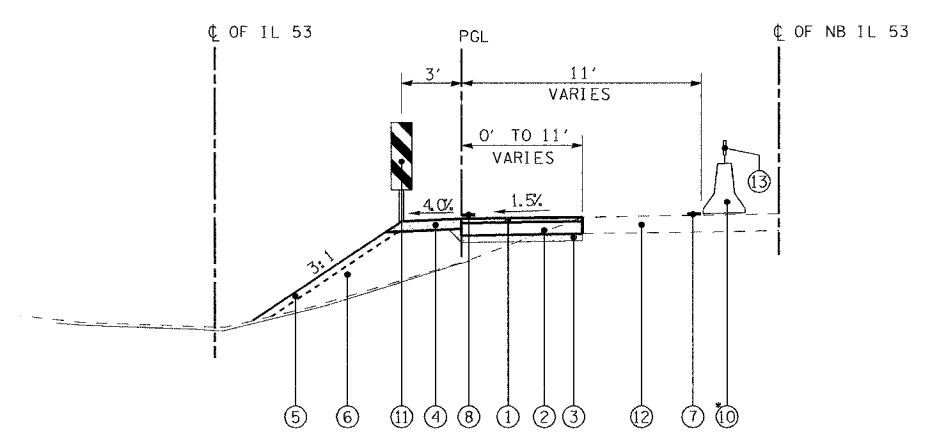
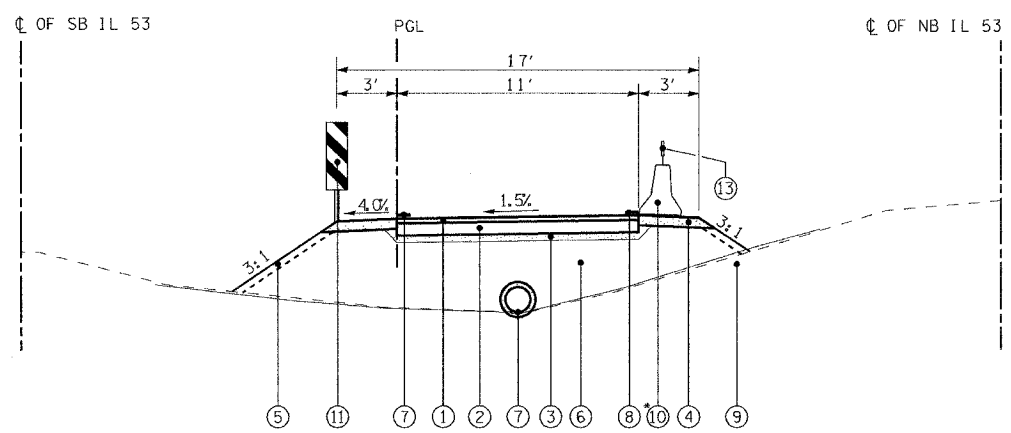
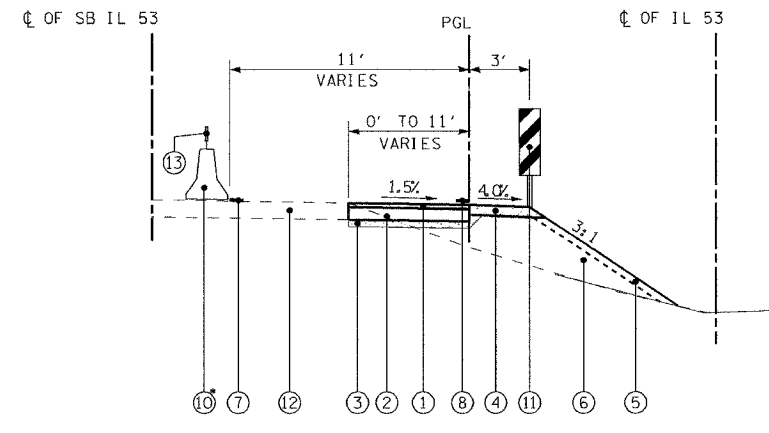
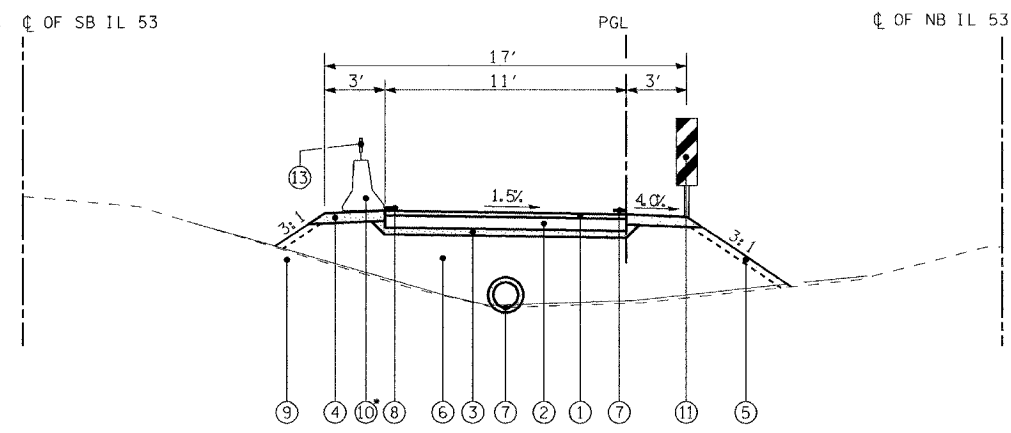


F.A.P. SHEETS	SECTION	COUNTY	TOTAL SHEETS	SHEET NO.
846	4B-1-R	WILL	87	6
STA. 1301+00	TO STA. 1309+00			
FED. ROAD DIST. NO. 1	ILLINOIS	FED. AID PROJECT		

CONTRACT No. 62269



STAGE I
N. T. S.



STAGE II
N. T. S.

LEGEND:

- ① HMA SURFACE COURSE MIX D, N 50, 1 1/2" (TEMP) 2" MIN.
- ② HMA BINDER IL-19.0, N 50, 10 1/2" (TEMP).
- ③ SUBBASE GRANULAR MATERIAL 6".
- ④ AGGREGATE SHOULDERS, TYPE B, 6" (TEMP).
- ⑤ TEMPORARY EROSION CONTROL SEEDING.
- ⑥ TEMPORARY FILL.
- ⑦ TEMPORARY PIPE CULVERT, CLASS A, TYPE 2, 12" DIA.
- ⑧ TEMPORARY PAVEMENT MARKING - 4".
- ⑨ TOP SOIL TO BE REMOVED.
- ⑩ TEMPORARY CONCRETE BARRIER.
- ⑪ VERTICAL PANEL.
- ⑫ EXISTING PAVEMENT.
- ⑬ GLARE SCREEN.

NOTE:

* TEMPORARY CONCRETE BARRIER LIMITS, SEE CROSSOVER PLAN AND PROFILE SHEETS 10 & 11.

REVISIONS	
NAME	DATE

ILLINOIS DEPARTMENT OF TRANSPORTATION
IL RTE 53 OVER PRAIRIE CREEK

TYPICAL SECTIONS - CROSSOVER

SCALE: VERT. DRAWN BY: JLA/RM/FZ
HORIZ. CHECKED BY: MK/SMK
DATE: AUGUST 2007