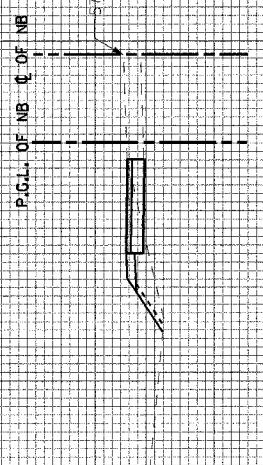
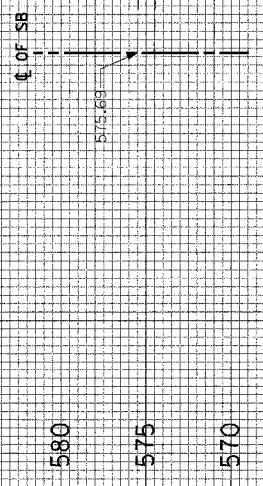


FINAL SURVEY NOTE BOOK NO. \_\_\_\_\_

ORIGINAL SURVEY NOTE BOOK NO. \_\_\_\_\_

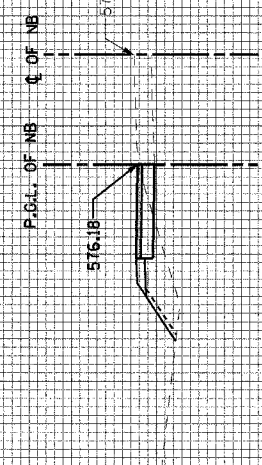
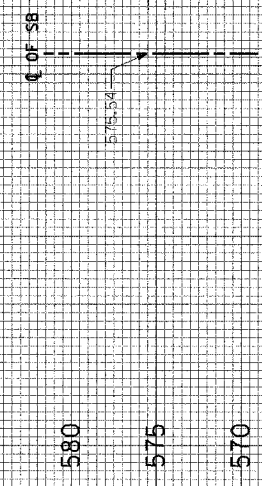
90 80 70 60 50 40 30 20 10 0 10 20 30 40 50 60 70 80 90 100



9  
+  
00.00

FILL AREA = 0.79 SQ YD  
CUT AREA = 0.47 SQ YD

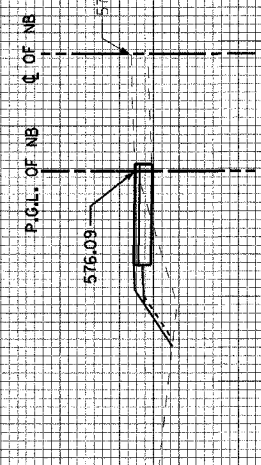
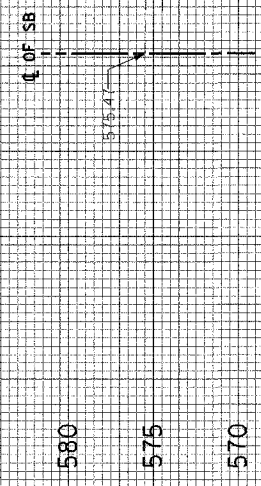
580  
575  
570



8  
+  
66.00

FILL AREA = 1.38 SQ YD  
CUT AREA = 0.34 SQ YD

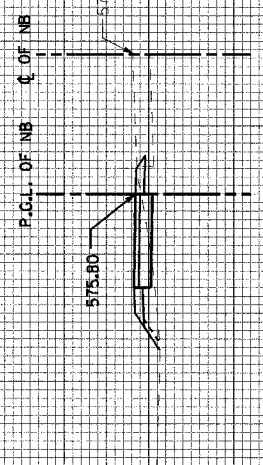

580  
575  
570



8  
+  
50.00

FILL AREA = 1.44 SQ YD  
CUT AREA = 0.37 SQ YD

580  
575  
570



8  
+  
00.00

FILL AREA = 0.48 SQ YD  
CUT AREA = 0.42 SQ YD

580  
575  
570

F.A.P. SITE	SECTION	COUNTY	TOTAL SHEETS	SHEET NO.
846	4B-1-R	WILL	87	74
STA. 8+00.00		TO STA. 8+66.00		
FED. ROAD DIST. NO. 1 ILLINOIS FED. AID PROJECT				
CONTRACT No. 62269				