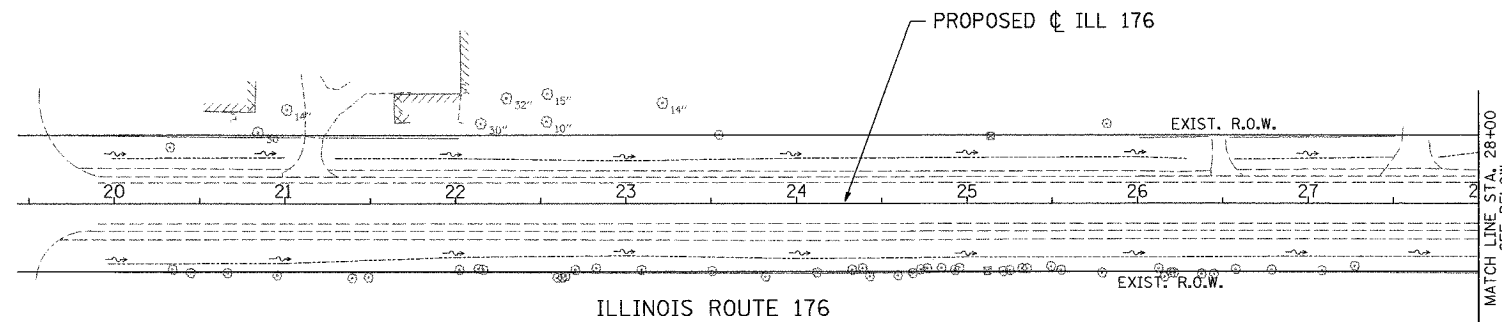


CONTRACT NO. 62340

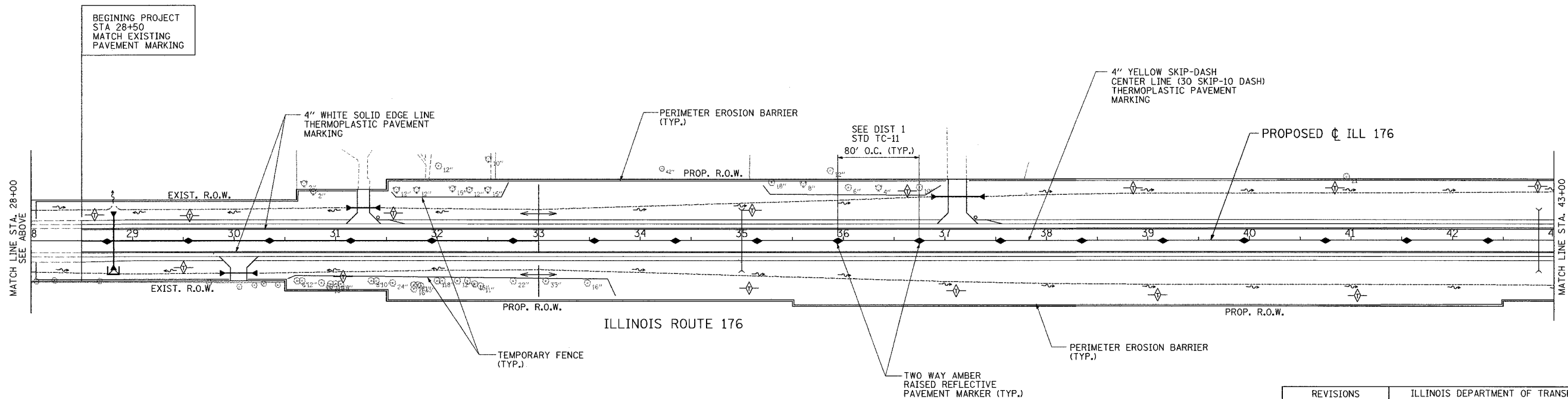
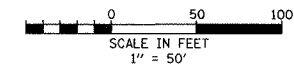
F.A. ROUTE NO.	SECTION	COUNTY	TOTAL SHEETS	SHEET NO.
533	119R-1-B	McHENRY	77	21
STA.		TO STA.		
FED. ROAD DIST. NO. 1	ILLINOIS	FED. AID PROJECT		



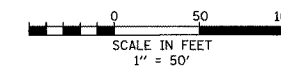
ILLINOIS ROUTE 176

LEGEND:

- PERIMETER EROSION BARRIER (SILT FILTER FENCE)
- TEMPORARY FENCE
- ◇ TEMPORARY DITCH CHECKS
- INLET AND PIPE PROTECTION
- ~ FLOWLINE FOR EXISTING SWALE/DITCH
- ~ FLOWLINE FOR PROPOSED SWALE/DITCH



ILLINOIS ROUTE 176



REVISIONS		ILLINOIS DEPARTMENT OF TRANSPORTATION ILLINOIS ROUTE 176 OVER THE SOUTH BRANCH OF THE KISHWAUKEE RIVER PAVEMENT MARKING AND EROSION CONTROL PLAN STA. 19+45 TO STA. 43+00 SCALE: 1"=50' DATE: 6-04-07	DRAWN BY: WS CHECKED BY: RJS
NAME	DATE		
		GRAEF, ANHALT, SCHLOEMER & ASSOCIATES, INC. CHICAGO, ILLINOIS	