

F.A.S. RTE.	SECTION	COUNTY	TOTAL SHEETS	SHEET NO.
2079	**	CARROLL & OGLE	231	10
STA.		TO STA.		
FED. ROAD DIST. NO.	ILLINOIS	FED. AID PROJECT		
**US 52	**	(16,17,18)RS-3 & (16)RM-1		

# TYPICAL SECTIONS

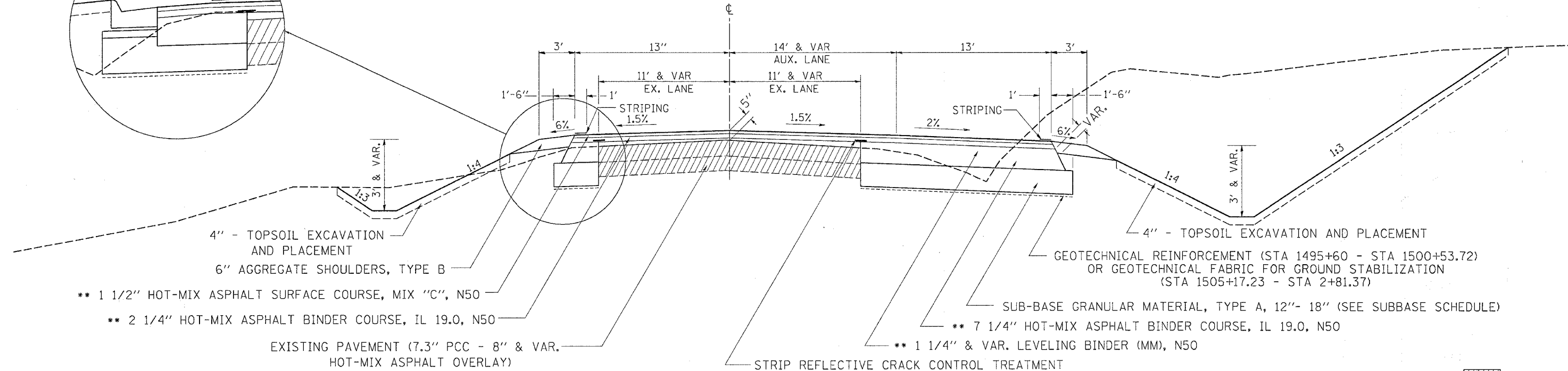
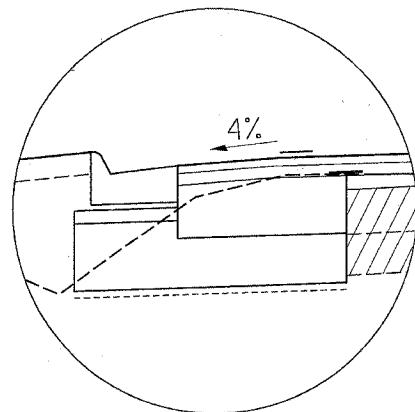
US 52  
STA 1509+77.54 - STA 1511+31.62

US 52/IL 64

STA 1495+60 - STA 1500+53.72  
STA 1505+17.23 - STA 1508+78.52

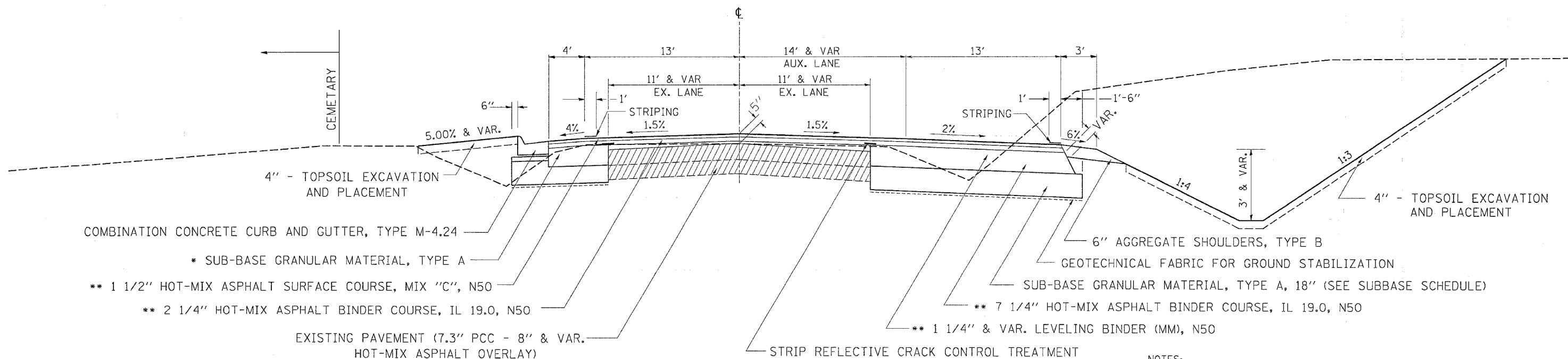
US 52

STA 1508+78.52 - STA 2+81.37 \*\*\*



US 52/IL 64

STA 1500+53.72 - STA 1505+17.23



NOTES:

- \* COST INCLUDED TO HMA SHOULDER
- \*\* RATE OF APPLICATION = 112 LB/SQ YD/IN
- \*\*\* STA 1513+15 = STA 0+00 (AT COUNTY LINE)

PLOT DATE = Wed Mar 07 13:42:13 2007  
 FILE NAME = c:\projects\142285\142285.dgn  
 PLOT SCALE = 5/8"=1'-0"  
 REFERENCE = \*REF\*