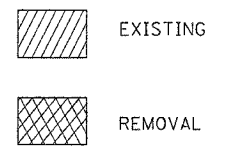
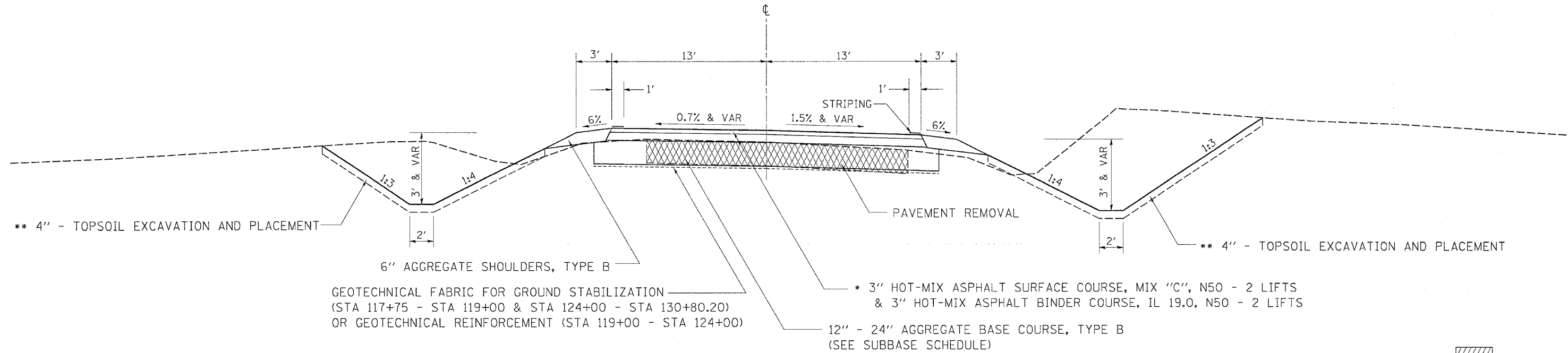


| F.A.S. RTE. | SECTION | COUNTY | TOTAL SHEETS | SHEET NO. |
|---------------------|----------|------------------------------|--------------|-----------|
| *2079 | ** | CARROLL & OGLE | 231 | 15 |
| STA. | TO STA. | | | |
| FED. ROAD DIST. NO. | ILLINOIS | FED. AID PROJECT | | |
| *(US 52) | ** | *(16,17,18)RS-3 & (16BRIM-1) | | |

TYPICAL SECTIONS

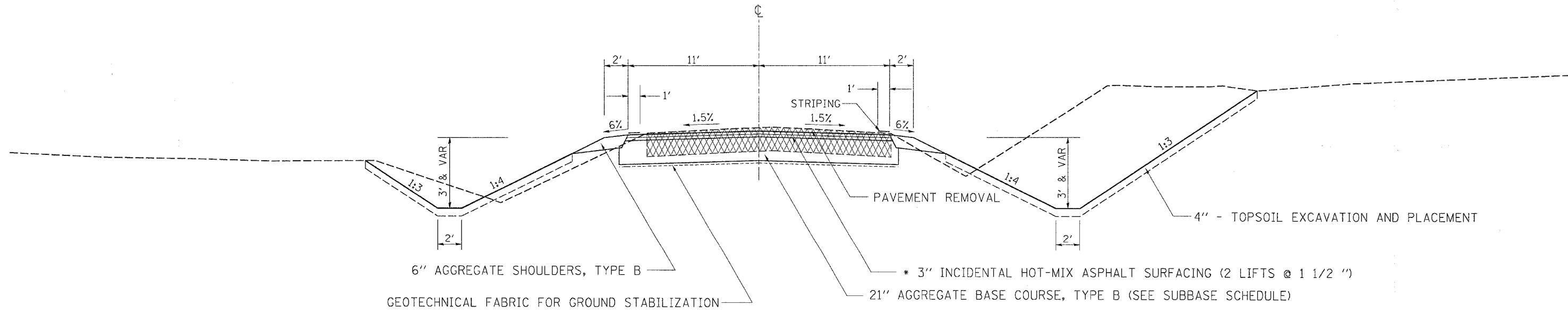
BROOKVILLE ROAD

STA 117+75 - STA 128+95.24



OGLE ROAD

STA 158+04.95 - STA 162+15.68



- NOTES:
- RATE OF APPLICATION = 112 LB/SQ YD/IN
 - 6" - TOPSOIL FROM STA 125+00 THRU 130+00

PLOT DATE: * Wed Mar 07 13:42:14 2007
 FILE NAME: * c:\prowork\sta 125+00 thru 130+00.dgn
 PLOT SCALE: * 5/8"=1'-0"
 REFERENCE: * \$REF\$