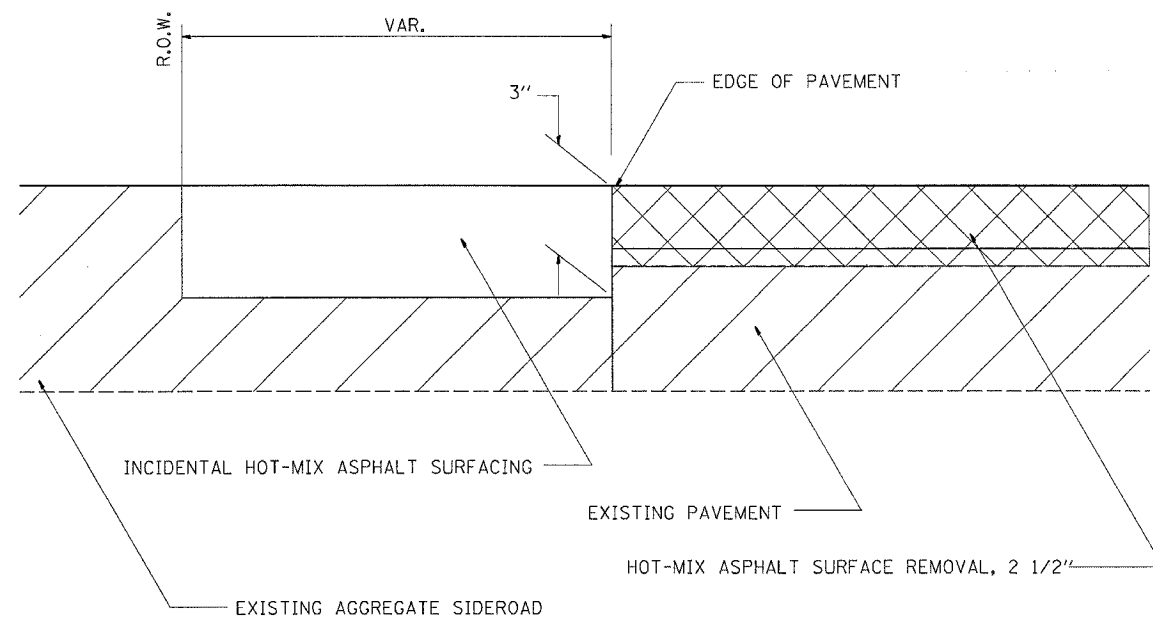


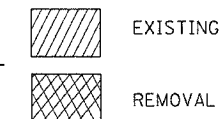
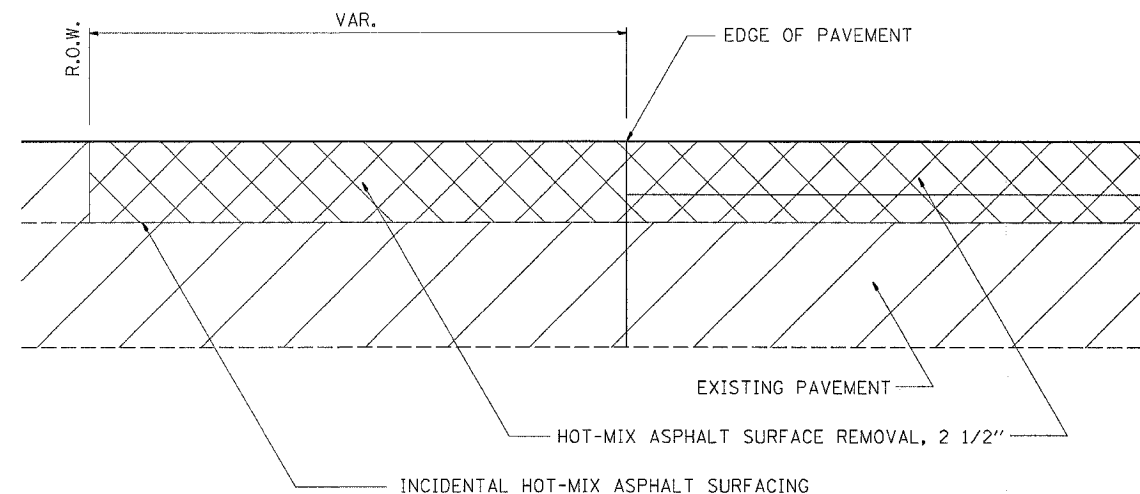
F.A.S. RTE.	SECTION	COUNTY	TOTAL SHEETS	SHEET NO.
*2079	**	CARROLL & OGLE	231	16
STA.		TO STA.		
FED. ROAD DIST. NO.	ILLINOIS	FED. AID PROJECT		
*US 52	**	(16,17,18)RS-3 & (16BR)M-1		

TYPICAL SECTIONS

SIDEROADS - AGGREGATE

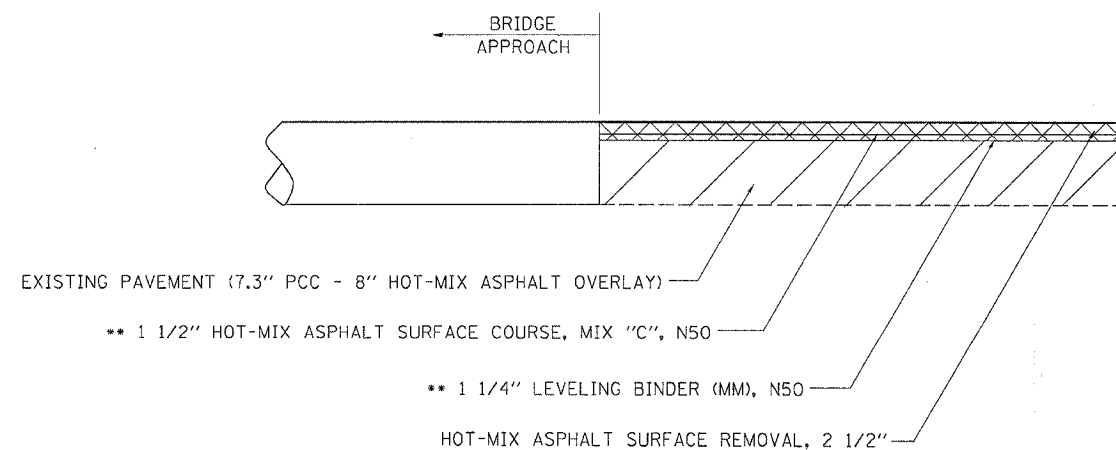


SIDEROADS - ASPHALT



US ROUTE 52 - BRIDGE APPROACH LOCATIONS

STA 24+04
 STA 27+24
 STA 320+52.99
 STA 321+92.59



NOTES:
 ** RATE OF APPLICATION = 112 LB/SQ YD/IN

PLOT DATE = Wed Mar 07 13:42:14 2007
 FILE NAME = c:\p\roberta\2002685-062685.dgn
 PLOT SCALE = 50.0000 * / IN.
 REFERENCE = #REF#