
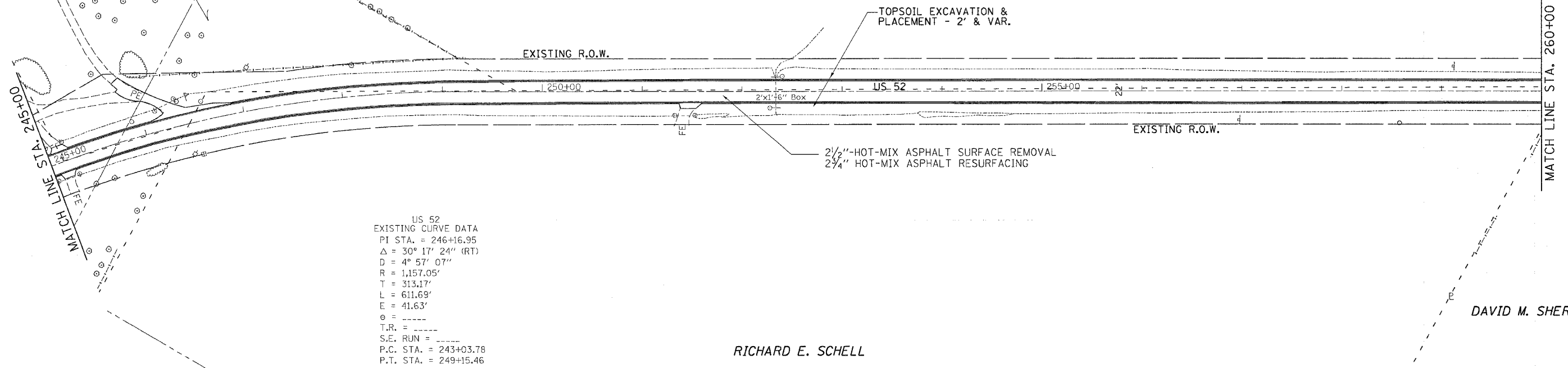


F.A.S. RTE.	SECTION	COUNTY	TOTAL SHEETS	SHEET NO.
2079	**	CARROLL & OGLE	232	57
STA. 245+00		TO STA. 275+00		
FED. ROAD DIST. NO.		ILLINOIS	FED. AID PROJECT	
*(US 52)		**(15,17,18)RS-3 & (16)RM-1		



WAYNE & NELL LACKEY

DAVID M. SHERRICK



US 52
EXISTING CURVE DATA
PI STA. = 246+16.95
Δ = 30° 17' 24" (RT)
D = 4° 57' 07"
R = 1,157.05'
T = 313.17'
L = 611.69'
E = 41.63'
e = -----
T.R. = -----
S.E. RUN = -----
P.C. STA. = 243+03.78
P.T. STA. = 249+15.46

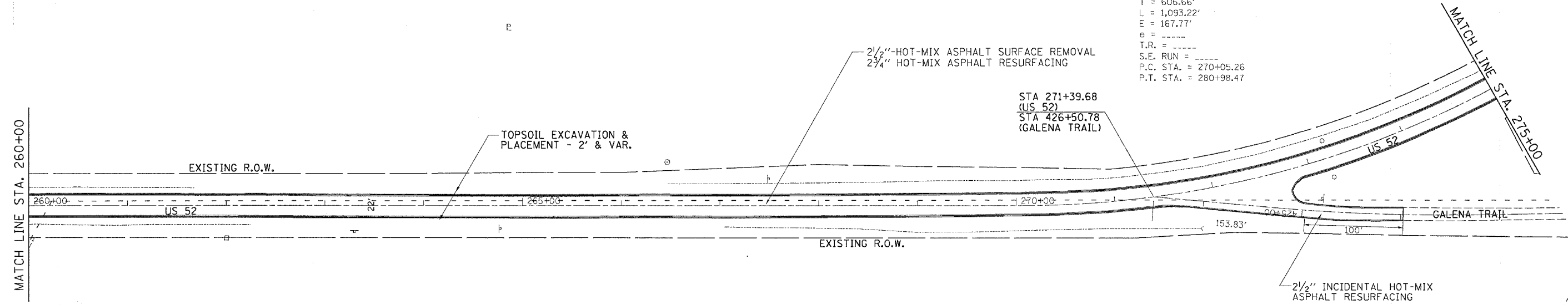

RICHARD E. SCHELL

DAVID M. SHERRICK

DAVID M. SHERRICK

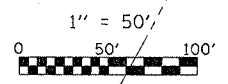
LOIS D. WHITE

US 52
EXISTING CURVE DATA
PI STA. = 276+11.92
Δ = 61° 50' 01" (LT)
D = 5° 39' 22"
R = 1,012.99'
T = 606.66'
L = 1,093.22'
E = 167.77'
e = -----
T.R. = -----
S.E. RUN = -----
P.C. STA. = 270+05.26
P.T. STA. = 280+98.47



STA 271+39.68
(US 52)
STA 426+50.78
(GALENA TRAIL)

DAVID M. SHERRICK



US RTE 52

PLOT DATE = Thu Mar 08 06:32:50 2007
FILE NAME = c:\projects\2079\2585\ar0585p.in\p.dgn
SCALE = 1" = 50'
USER NAME = dschell