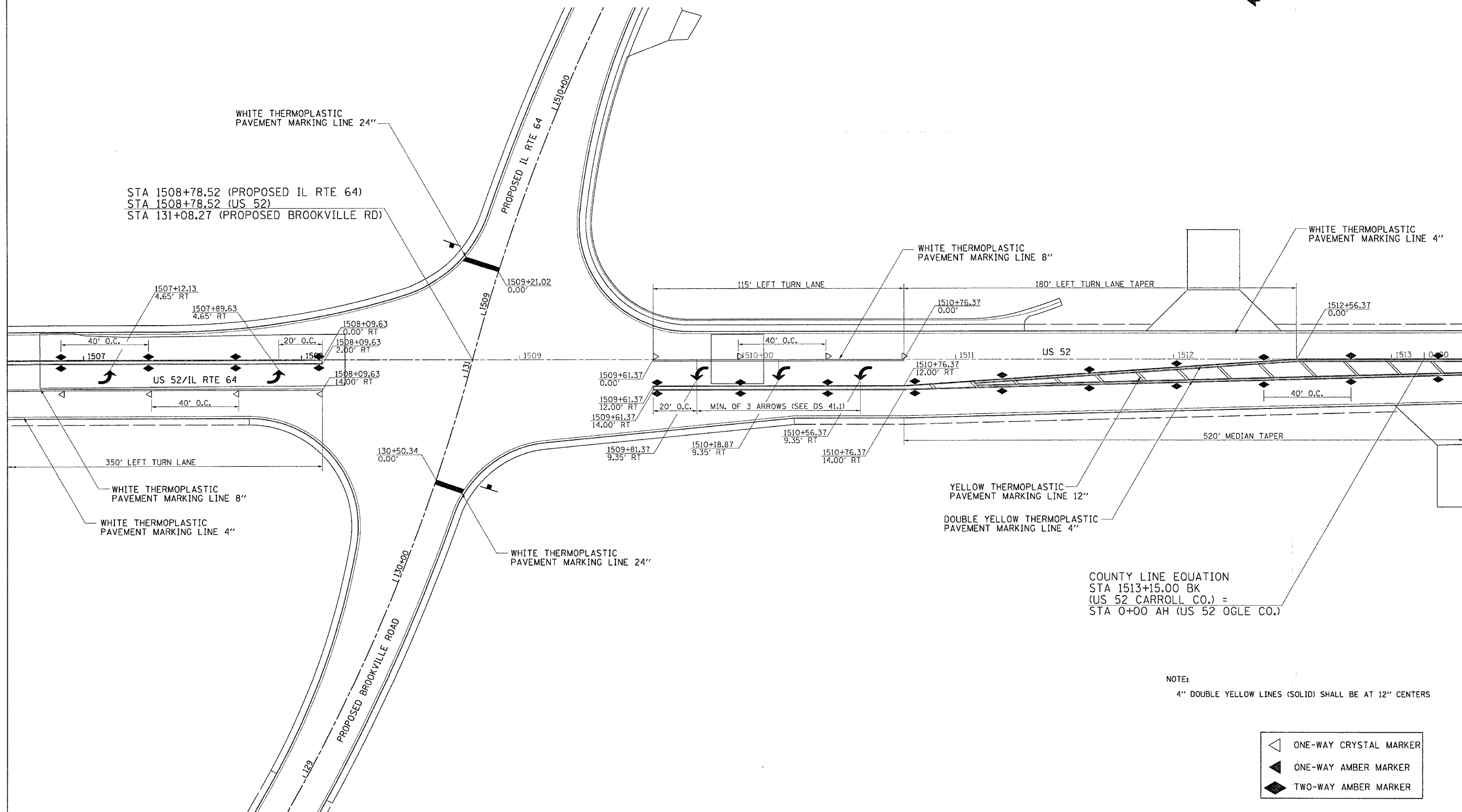
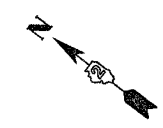





# PAVEMENT MARKING DETAILS US RTE 52

CONTRACT NO. 64237

F.A.S. RTE.	SECTION	COUNTY	TOTAL SHEETS	SHEET NO.
*2079	**	CARROLL & OGLE	232	97
STA.		TO STA.		
FED. ROAD DIST. NO.	ILLINOIS	FED. AID PROJECT		
*(US 52)	**	*(16.17, 18)RS-3 & (16BRM-1)		



NOTE:  
4" DOUBLE YELLOW LINES (SOLID) SHALL BE AT 12" CENTERS

-  ONE-WAY CRYSTAL MARKER
-  ONE-WAY AMBER MARKER
-  TWO-WAY AMBER MARKER

PLOT DATE = Wed Mar 07 15:24:47 2007  
FILE NAME = c:\p\proj\p\p\2006085\df2385m.dgn  
PLOT SCALE = 20.0000 1/1 IN.  
REFERENCE = #REF#