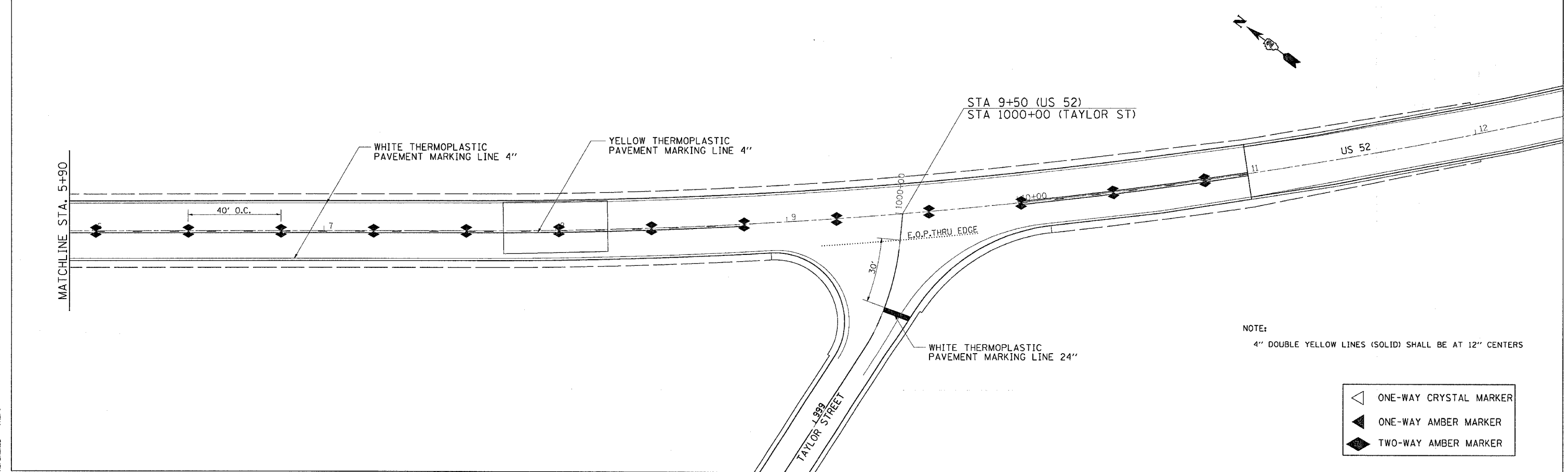
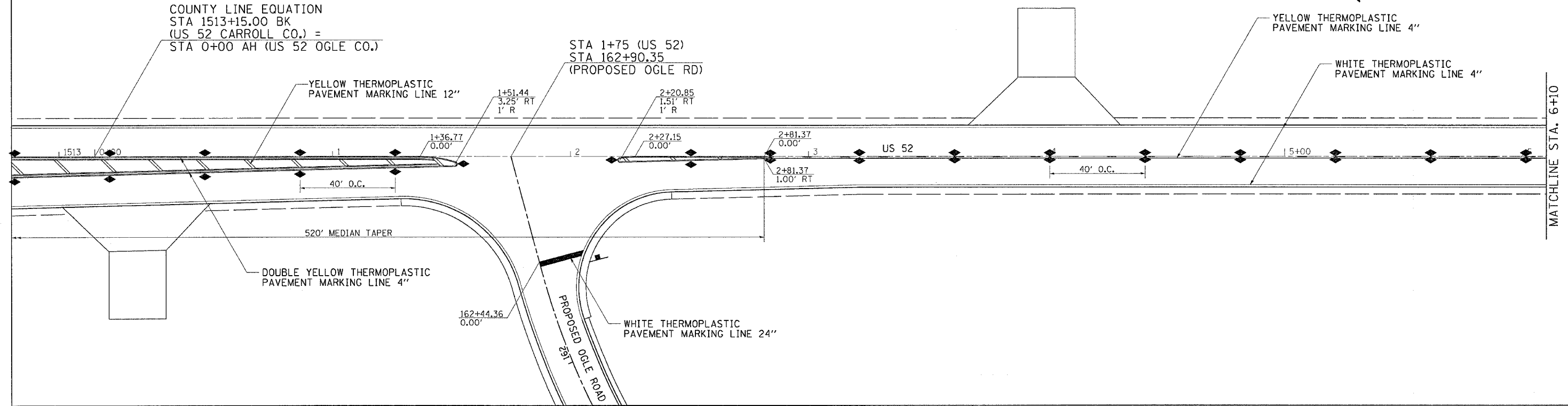
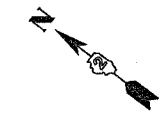


# PAVEMENT MARKING DETAILS US RTE 52

CONTRACT NO. 64237

F.A.S. RTE.	SECTION	COUNTY	TOTAL SHEETS	SHEET NO.
2079	**	CARROLL & OGLE	232	98
STA.		TO STA.		
FED. ROAD DIST. NO.		ILLINOIS FED. AID PROJECT		
(US 52)		**16,17,18IRS-3 & 116BRUM-1		



NOTE:  
4" DOUBLE YELLOW LINES (SOLID) SHALL BE AT 12" CENTERS

- ONE-WAY CRYSTAL MARKER
- ONE-WAY AMBER MARKER
- TWO-WAY AMBER MARKER

PLOT DATE = Wed Mar 07 15:24:17 2007  
 FILE NAME = s:\projects\161616\161616.dgn  
 PLOT SCALE = 20.0000 / IN.  
 REFERENCE = REF#