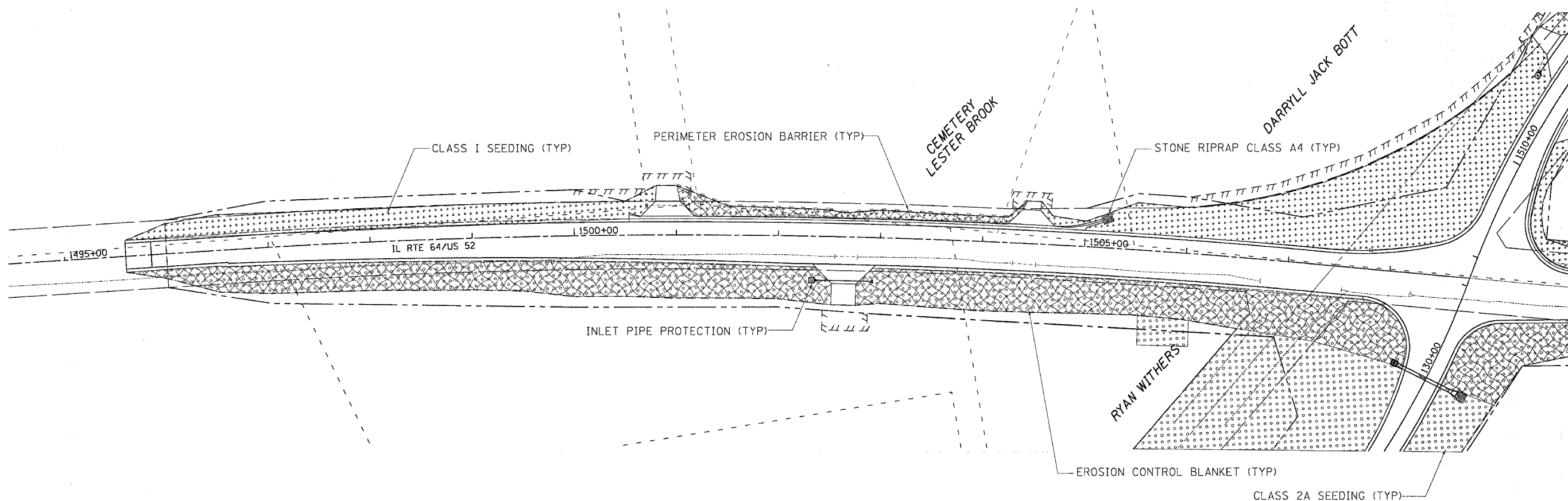

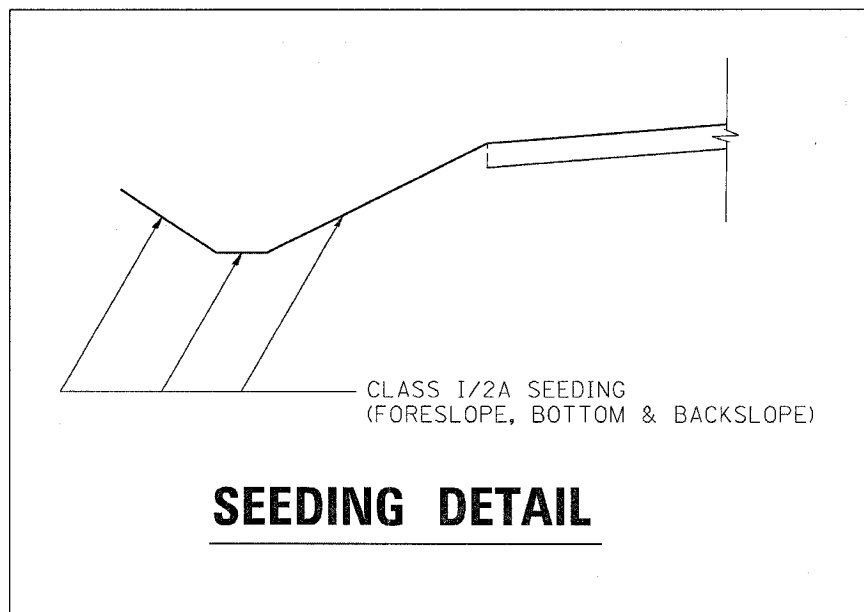
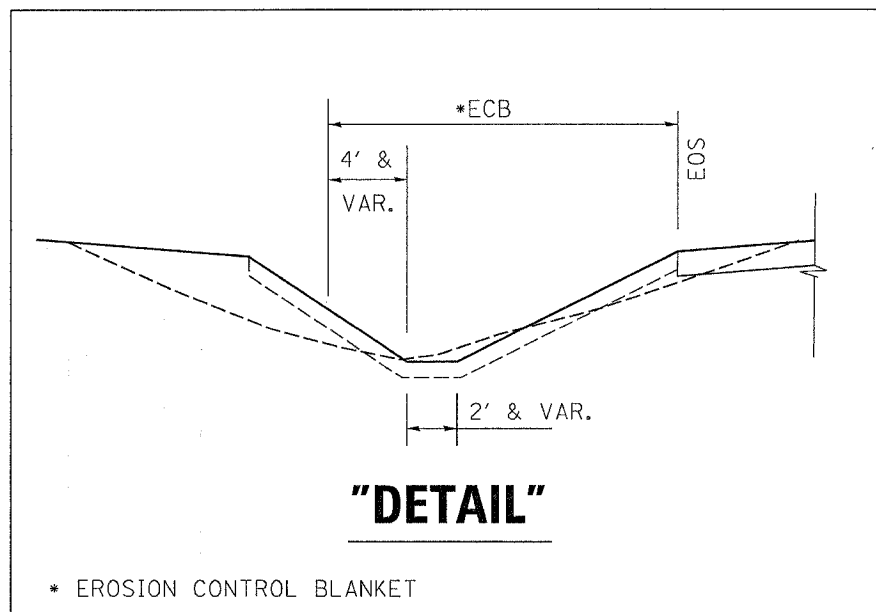


F.A.S. RTE.	SECTION	COUNTY	TOTAL SHEETS	SHEET NO.
*2075	**	CARROLL & OGLE	232	103
STA.		TO STA.		
FED. ROAD DIST. NO.		ILLINOIS FED. AID PROJECT		
*(US 52)		**(16,17,18)RS-3 & (16BR)M-1		

EROSION CONTROL AND SEEDING PLANS



SCALE : 1" = 50'



TEMPORARY DITCH CHECK LOCATIONS

IL RTE 64/US 52			
STA.	*OFFSET	STA.	*OFFSET
1496+00	- RT	1496+00	- LT
1496+63	- RT	1496+63	- LT
1497+26	- RT	1497+26	- LT
1497+89	- RT	1497+89	- LT
1498+52	- RT	1498+52	- LT
1499+15	- RT	1499+15	- LT
1499+78	- RT	1499+78	- LT
1500+41	- RT	1500+41	- LT
1501+04	- RT	1501+04	- LT
1501+67	- RT	1501+67	- LT
1502+30	- RT	1502+30	- LT
1502+93	- RT	1502+93	- LT
1503+56	- RT	1503+56	- LT
21' INTERVALS - RT		20' INTERVALS - LT	
1504+00 TO 1507+99		1505+50 TO 1507+99	

LEGEND

- CLASS I SEEDING (SEE DETAIL)
- CLASS 2A SEEDING (SEE DETAIL)
- EROSION CONTROL BLANKET
- INLET PIPE PROTECTION
- PERIMETER EROSION BARRIER
- STONE RIPRAP CLASS A4

* OFFSET LOCATIONS FOR TEMPORARY DITCH CHECKS ARE TO THE CENTER OF DITCH. (SEE CROSS-SECTIONS)

PLOT DATE = Wed Mar 07 14:39:24 2007
 FILE NAME = c:\projects\120265\140506.dgn
 PLOT SCALE = 1" = 50'
 REFERENCE = AREFA