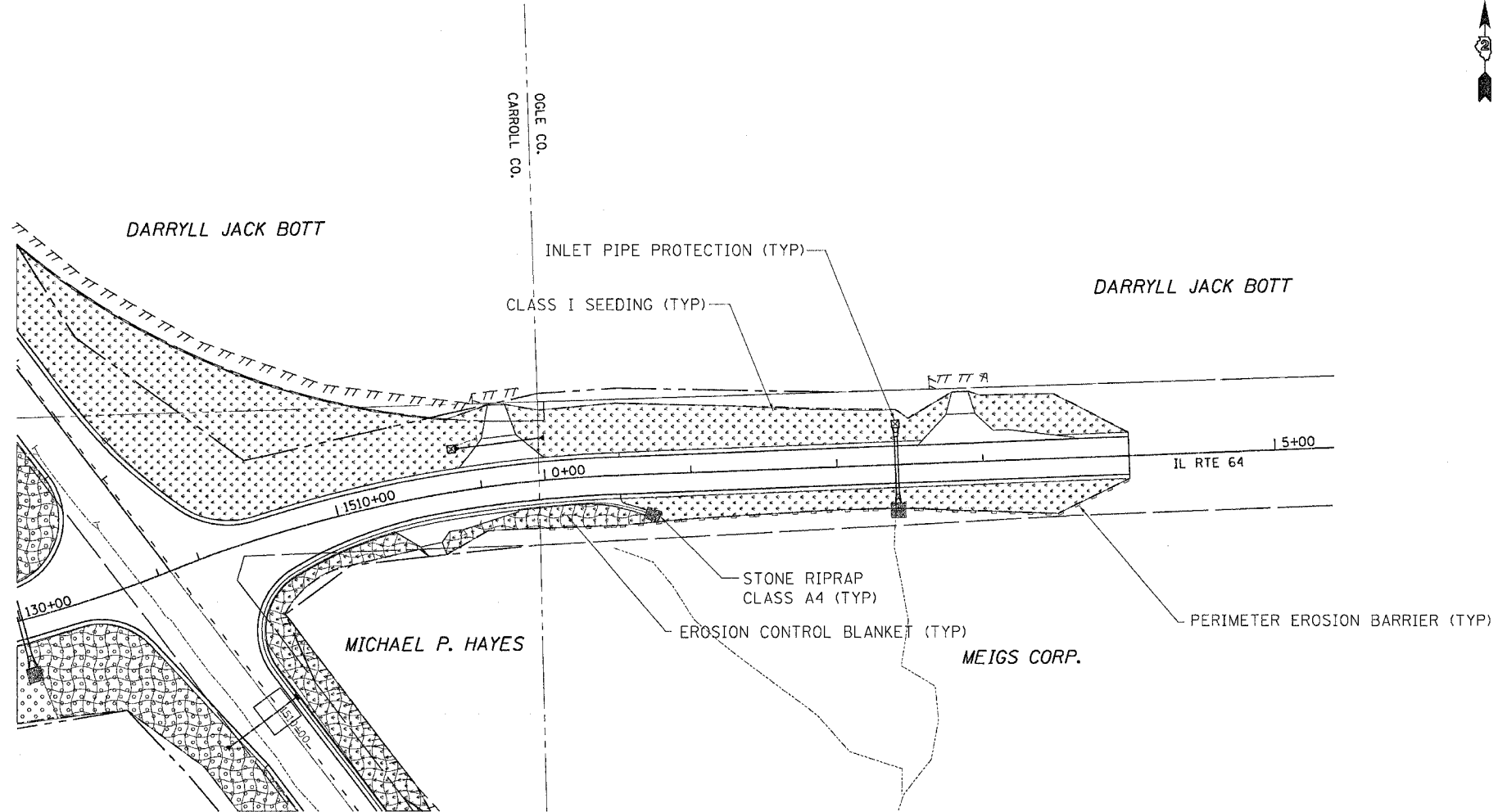
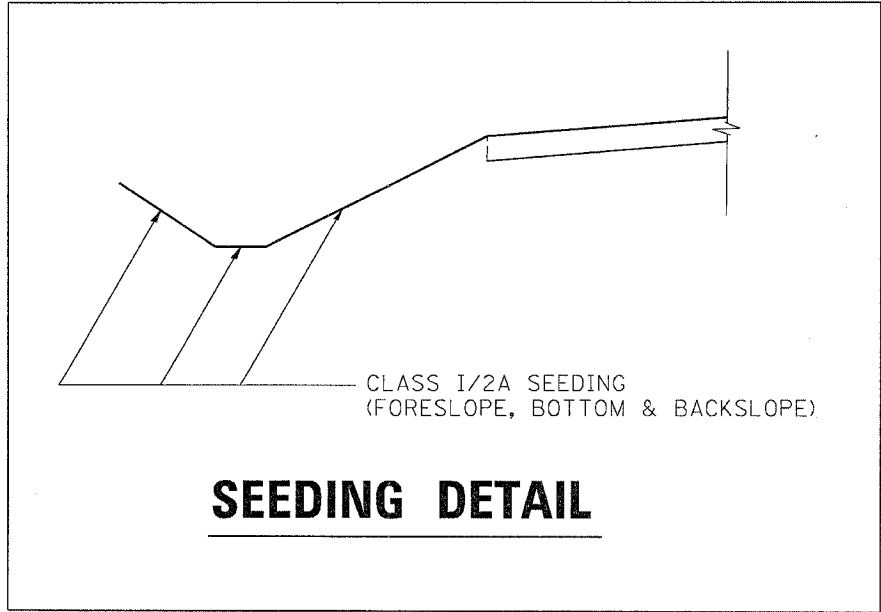
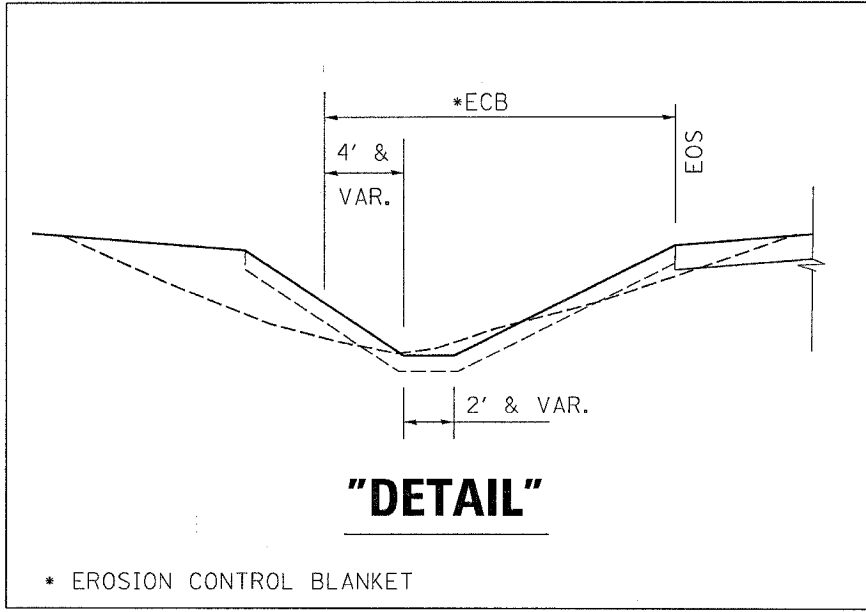


F.A.S. RTE.	SECTION	COUNTY	TOTAL SHEETS	SHEET NO.
2079	**	CARROLL & OGLE	232	106
STA.		TO STA.		
FED. ROAD DIST. NO.		ILLINOIS FED. AID PROJECT		
*(US 52)		**(16.17,18)RS-3 & (16BR)M-1		

EROSION CONTROL AND SEEDING PLANS



SCALE : 1" = 50'



TEMPORARY DITCH CHECK LOCATIONS

IL RTE 64			
STA.	*OFFSET	STA.	*OFFSET
1509+50	- RT & LT	0+35	- LT
1509+88	- RT & LT	0+73	- LT
1510+26	- RT & LT	1+11	- LT
1510+64	- RT & LT	1+49	- LT
1511+02	- RT & LT	1+87	- LT
1511+40	- RT & LT	2+25	- LT
STA EQ: 1511+43 BK		2+63	- LT
= 0+00 AH		3+01	- LT
2+50	- RT	3+39	- LT
2+88	- RT	3+77	- LT
3+26	- RT	4+15	- LT
3+64	- RT		
4+02	- RT		
4+40	- RT		

LEGEND	
	CLASS I SEEDING (SEE DETAIL)
	CLASS 2A SEEDING (SEE DETAIL)
	EROSION CONTROL BLANKET
	INLET PIPE PROTECTION
	PERIMETER EROSION BARRIER
	STONE RIPRAP CLASS A4

* OFFSET LOCATIONS FOR TEMPORARY DITCH CHECKS ARE TO THE CENTER OF DITCH. (SEE CROSS-SECTIONS)

PLOT DATE = Wed Nov 07 14:58:29 2007
 FILE NAME = C:\Users\jgibson\Documents\64237\64237.dgn
 PLOT SCALE = 50.0000 / IN.
 REFERENCE = REF