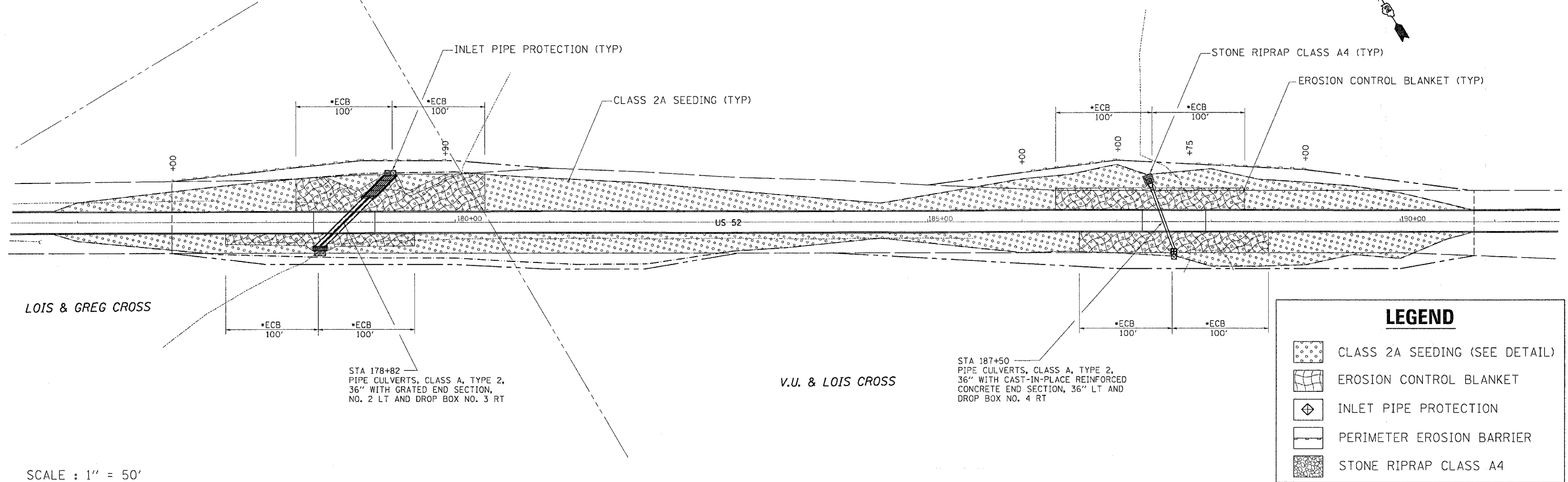


F.A.S. RTE.	SECTION	COUNTY	TOTAL SHEETS	SHEET NO.
2079	**	CARROLL & OGLE	232	107
STA.		TO STA.		
FED. ROAD DIST. NO.		ILLINOIS FED. AID PROJECT		
(US 52)		**(16,17,18)RS-3 & (16BR)M-1		

EROSION CONTROL AND SEEDING PLANS

EDWARD C. & CLARA M. VOCK

GARDENER ESTATE



LEGEND

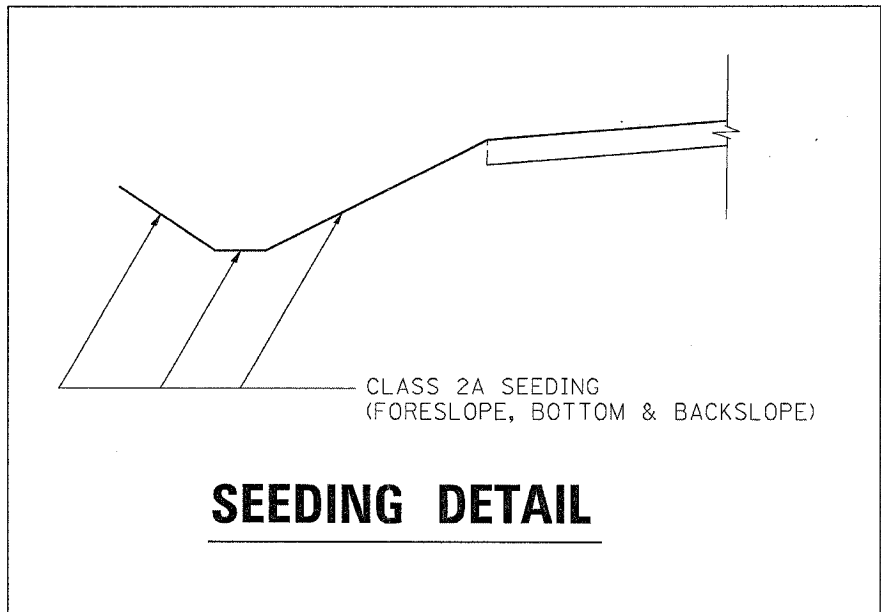
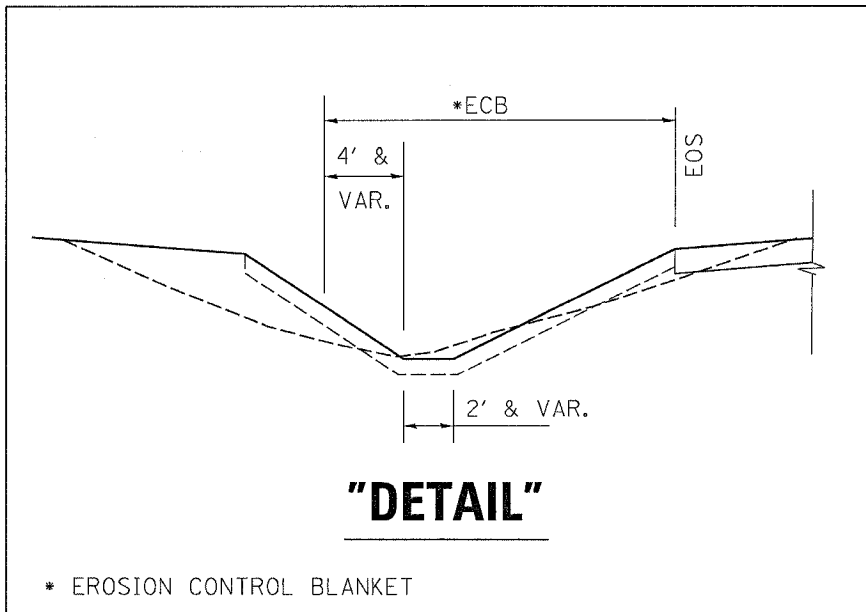
- CLASS 2A SEEDING (SEE DETAIL)
- EROSION CONTROL BLANKET
- INLET PIPE PROTECTION
- PERIMETER EROSION BARRIER
- STONE RIPRAP CLASS A4

SCALE : 1" = 50'

TEMPORARY DITCH CHECK LOCATIONS

US 52 (CULVERT STA 178+82)				US 52 (CULVERT STA 187+50)			
STA.	*OFFSET	STA.	*OFFSET	STA.	*OFFSET	STA.	*OFFSET
177+00	- RT	179+00	- LT	185+00	- RT	187+72	- LT
177+50	- RT	179+50	- LT	187+00	- RT	187+94	- LT
178+00	- RT	180+00	- LT	188+00	- RT	188+16	- LT
178+50	- RT	180+22	- LT	188+56	- RT	188+38	- LT
180+00	- RT	180+44	- LT	189+12	- RT	188+60	- LT
181+50	- RT	180+66	- LT	189+68	- RT	188+82	- LT
176+50	- LT	180+88	- LT	190+24	- RT	189+04	- LT
176+80	- LT	181+10	- LT	185+00	- LT	189+26	- LT
177+10	- LT	181+32	- LT	185+33	- LT	189+48	- LT
177+40	- LT	181+54	- LT	185+66	- LT	189+70	- LT
177+70	- LT	181+76	- LT	185+99	- LT	189+92	- LT
178+00	- LT	181+98	- LT	186+32	- LT	190+14	- LT
178+30	- LT	182+20	- LT	186+65	- LT	190+36	- LT
178+60	- LT			186+98	- LT		
				187+31	- LT		

* OFFSET LOCATIONS FOR TEMPORARY DITCH CHECKS ARE TO THE CENTER OF DITCH (SEE CROSS-SECTIONS)



PLOT DATE = Wed Mar 07 14:53:38 2007
 FILE NAME = S:\2006\64237\64237.dgn
 PLOT SCALE = 50.0000 / IN.
 REFERENCE = REF#