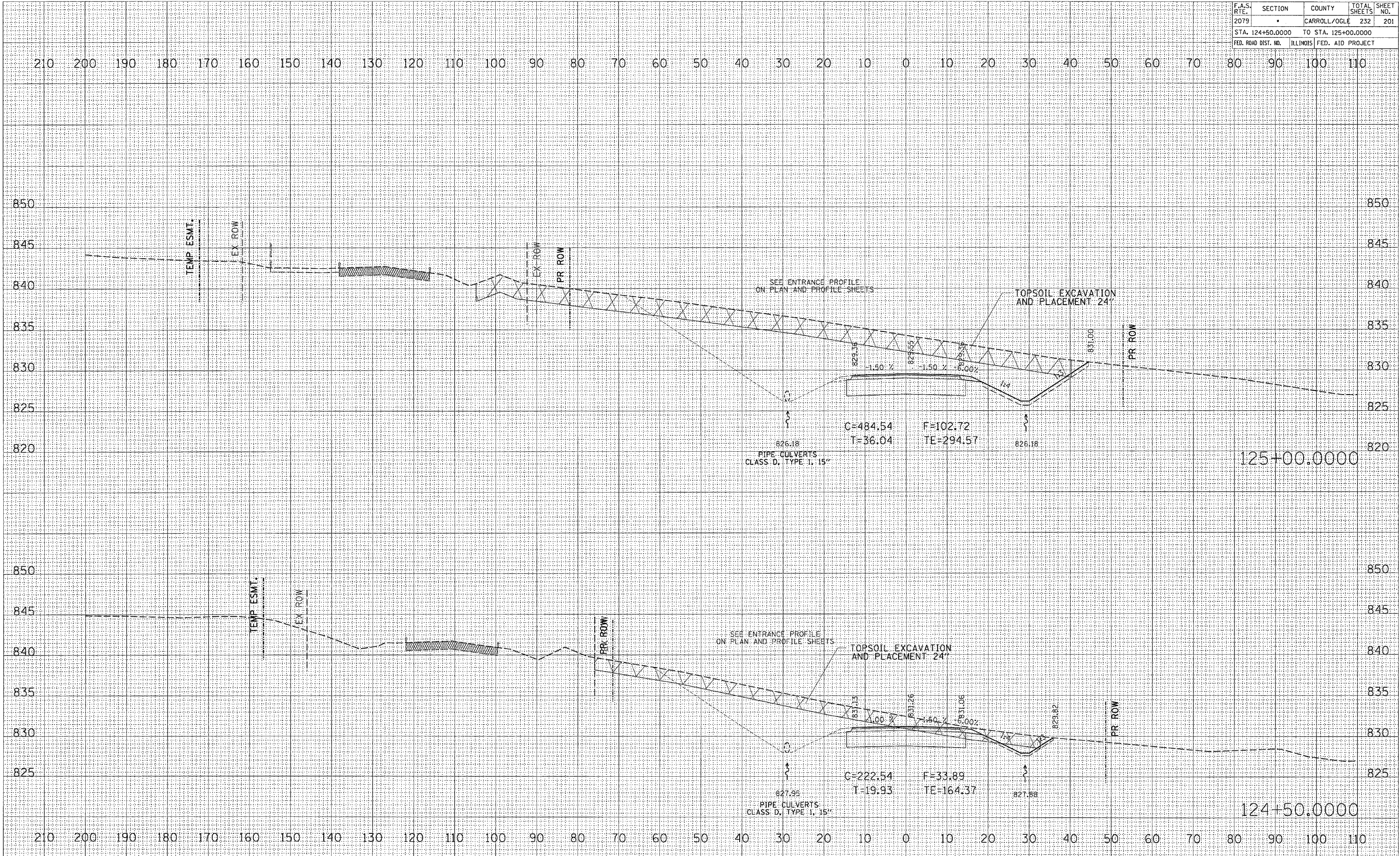


F.A.S. RTE.	SECTION	COUNTY	TOTAL SHEETS	SHEET NO.
2079		CARROLL/OGLE	232	201
STA. 124+50.0000		TO STA. 125+00.0000		
FED. ROAD DIST. NO.	ILLINOIS	FED. AID PROJECT		

DATE	
BY	
FILED	
DATE	
NO.	

DATE	
BY	
FILED	
DATE	
NO.	

PLOT DATE = Fri Apr 06 10:55:18 2007
 PLOT SCALE = 10.0000 / IN.
 USER NAME = meglj



F.A.S. RTE.	SECTION	COUNTY	TOTAL SHEETS	SHEET NO.
2079		CARROLL/OGLE	232	204
STA. 127+00.0000		TO STA. 127+50.0000		
FED. ROAD DIST. NO.		ILLINOIS FED. AID PROJECT		

DATE	BY

NO.	AREAS CHECKED

NO.	NOTE BOOK

NO.	TEMPLATE

NO.	SHRIFT

NO.	SURVEYED

DATE	BY

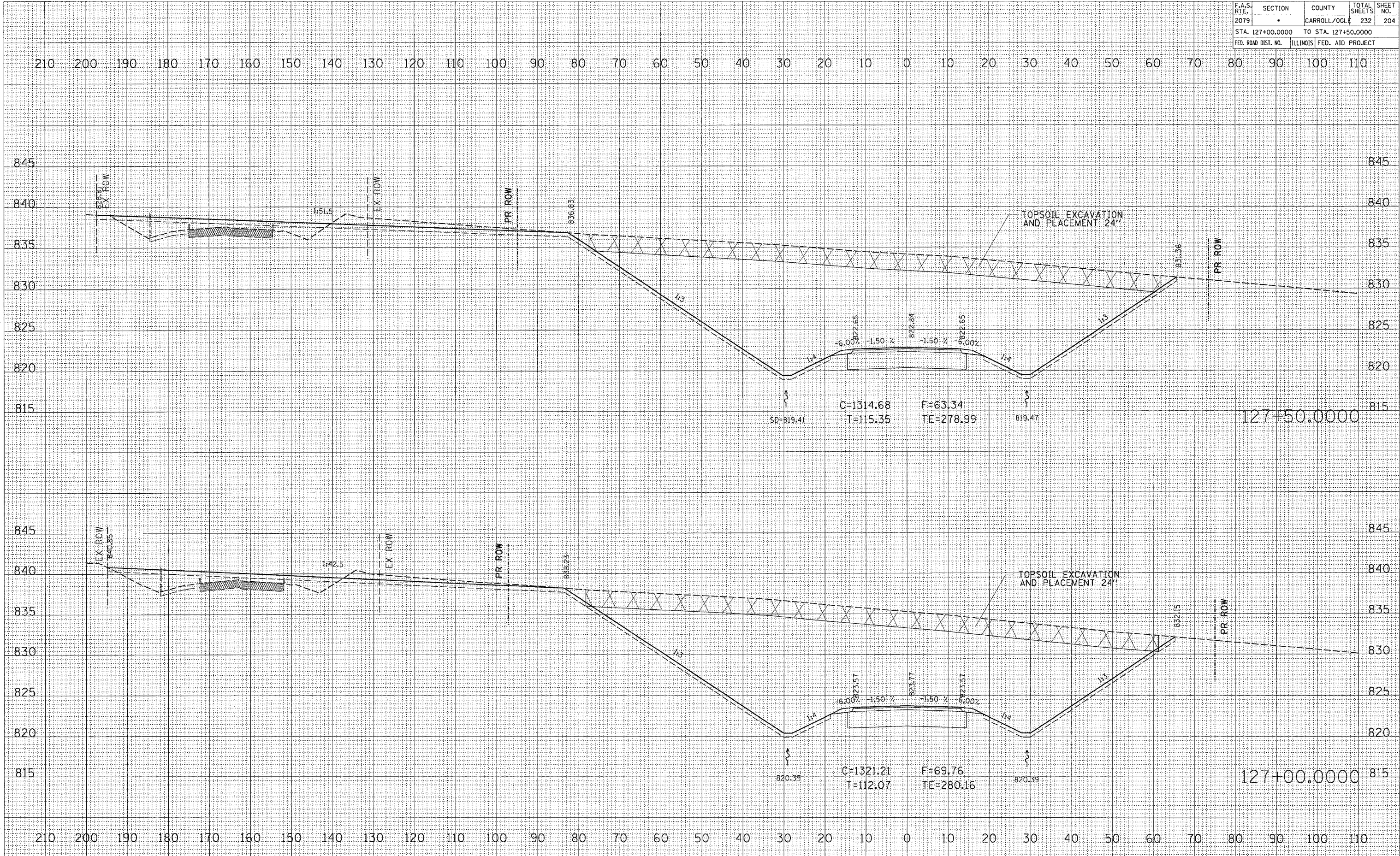
NO.	AREAS CHECKED

NO.	NOTE BOOK

NO.	TEMPLATE

NO.	SURVEYED

PLOT DATE = Fri Apr 06 10:59:19 2007
 PLOT SCALE = 1/4" = 100'
 USER NAME = mgj11j

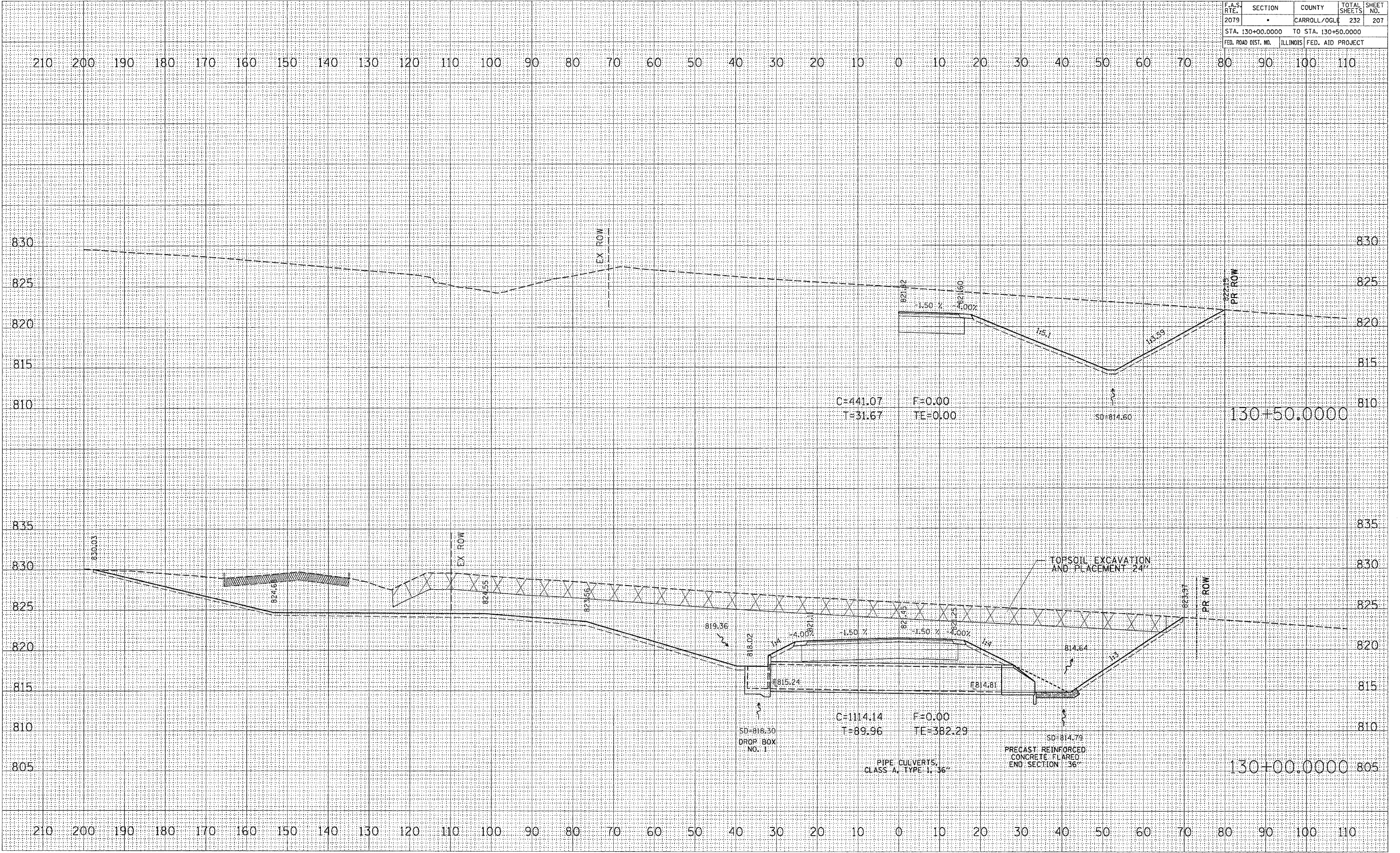


F.A.S. RTE.	SECTION	COUNTY	TOTAL SHEETS	SHEET NO.
2079		CARROLL/OGLE	232	207
STA. 130+00.0000 TO STA. 130+50.0000				
FED. ROAD DIST. NO. ILLINOIS FED. AID PROJECT				

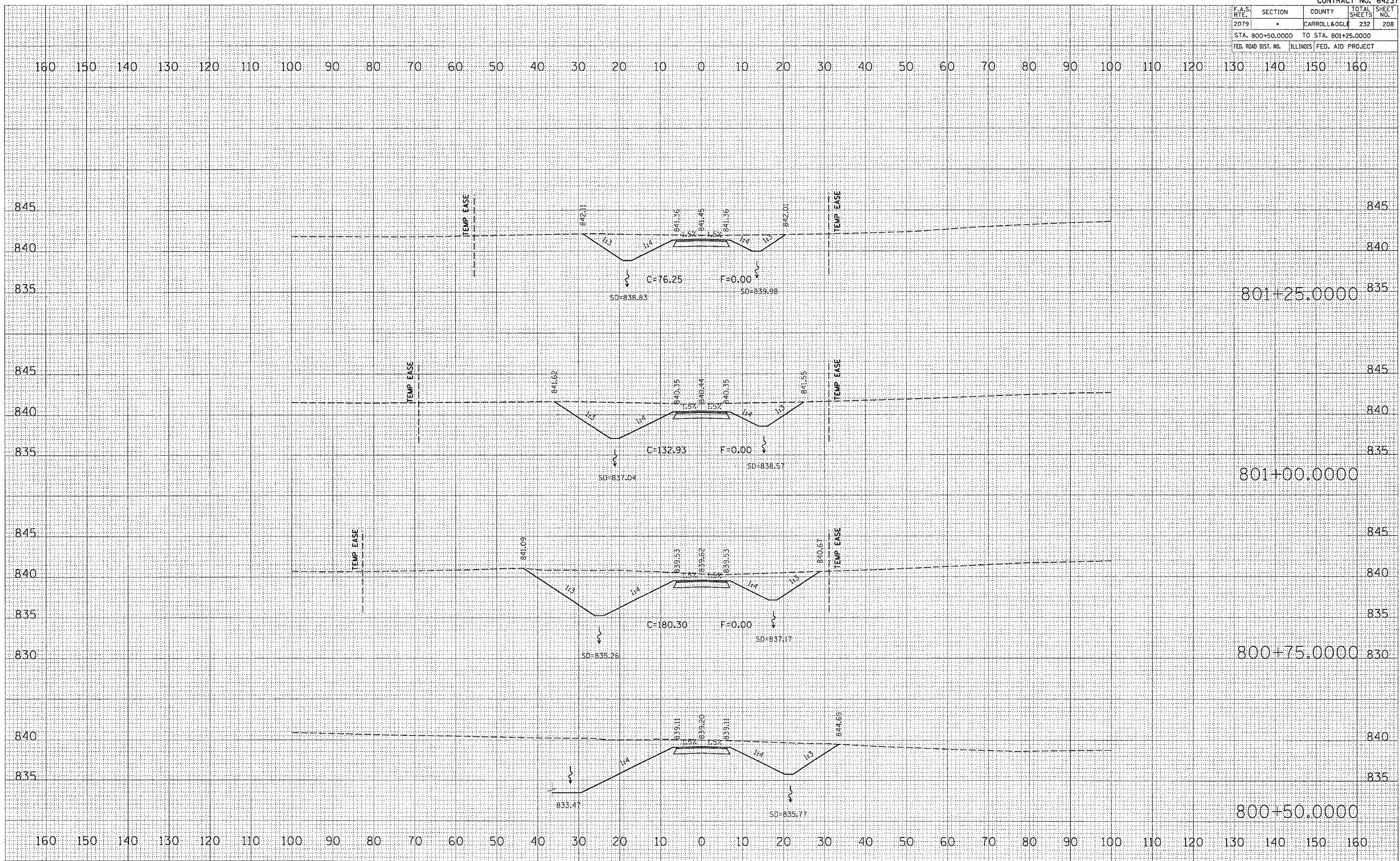
FINAL SURVEY	SURVEYED	DATE
NOTE BOOK	PLOTTED	
NO.	AREAS CHECKED	

ORIGINAL SURVEY	SURVEYED	DATE
NOTE BOOK	PLOTTED	
NO.	AREAS CHECKED	

PLOT DATE = Fri Aug 06 18:59:21 2007
 FILE NAME = \\pvc\mstr\2022659\222659.dwg
 PLOT SCALE = 10.0000 / IN.
 USER NAME = megljj



F.A.S. RTE.	SECTION	COUNTY	TOTAL SHEETS	SHEET NO.
2079		CARROLL & OGLE	232	208
STA. 800+50.0000		TO STA. 801+25.0000		
FED. ROAD DIST. NO.	ILLINOIS	FED. AID PROJECT		



ENTRANCE ALONG BROOKVILLE ROAD PE + 37.76

DATE	BY
SURVEYED	PLOTTED
NOTE BOOK	TEMP. PLATE
NO.	AREAS CHECKED

DATE	BY
ORIGINAL SURVEY	PLOTTED
NOTE BOOK	TEMP. PLATE
NO.	AREAS CHECKED

PLOT DATE = Wed Mar 07 13:05:59 2007
 FILE NAME = c:\projects\6262695\6262695.dwg
 USER = strauge, j
 USER NAME = strauge, j

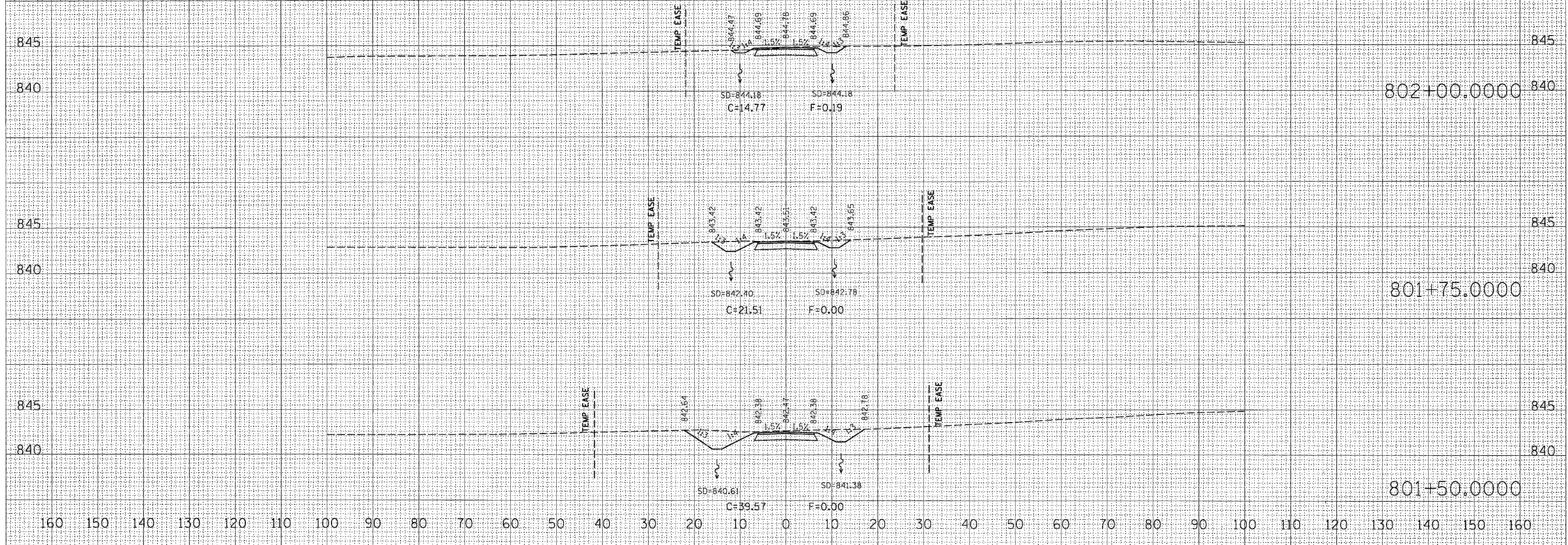
F.A.S. RTE.	SECTION	COUNTY	TOTAL SHEETS	SHEET NO.
2079		CARROLL & OGLE	232	209
STA. 801+50.0000		TO STA. 802+00.0000		
FED. ROAD DIST. NO.	ILLINOIS	FED. AID PROJECT		

160 150 140 130 120 110 100 90 80 70 60 50 40 30 20 10 0 10 20 30 40 50 60 70 80 90 100 110 120 130 140 150 160

FINAL SURVEY	SURVEYED	BY	DATE
NOTE BOOK NO.	PLOTTED		
	TEMPLATE		
	AREAS CHECKED		

ORIGINAL SURVEY	SURVEYED	BY	DATE
NOTE BOOK NO.	PLOTTED		
	TEMPLATE		
	AREAS CHECKED		

PLOT DATE = Wed Nov 07 13:05:10 2007
 FILE NAME = c:\projects\64237\64237.dwg
 USER NAME = atp\jgm

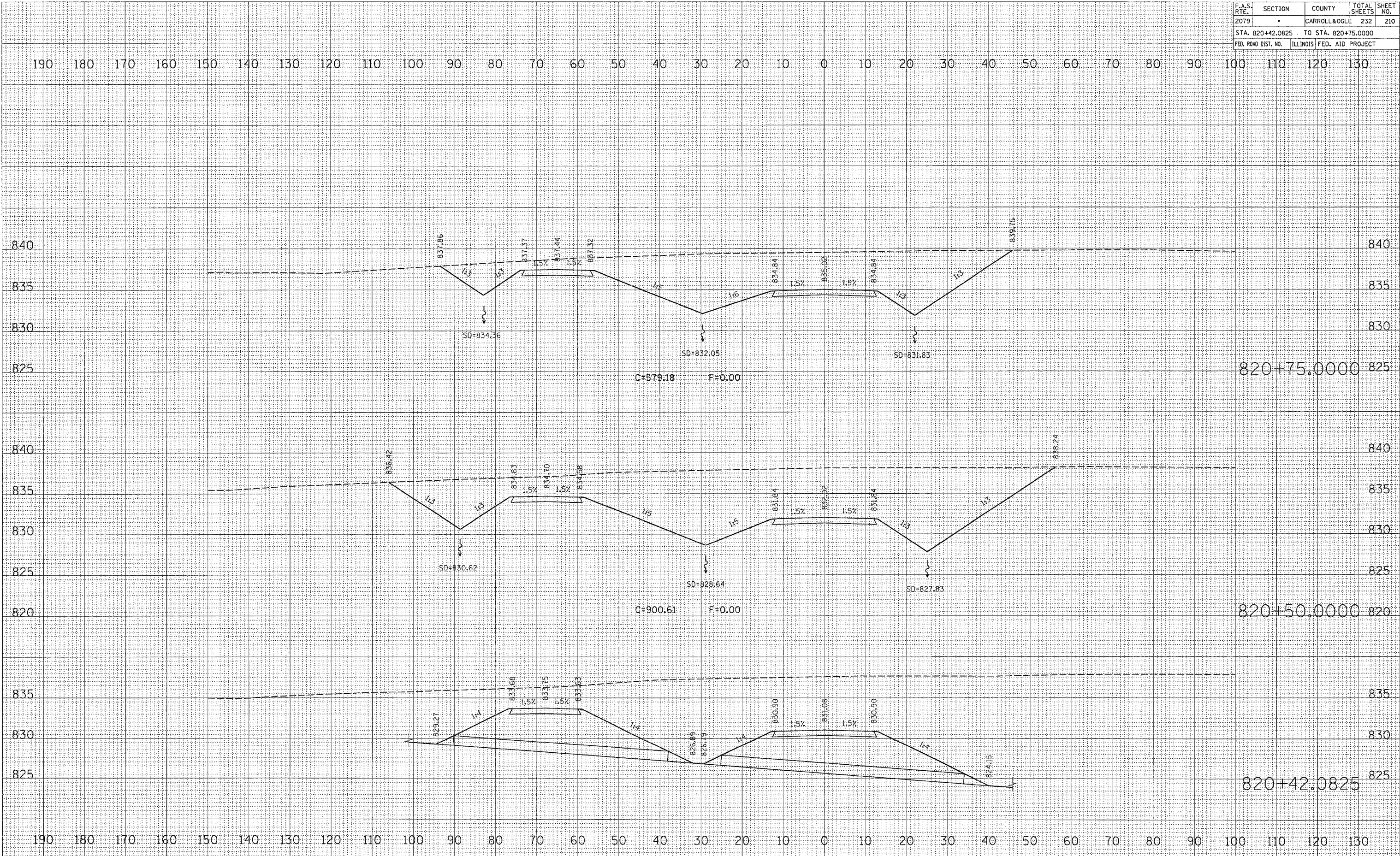


F.A.S. RTE.	SECTION	COUNTY	TOTAL SHEETS	SHEET NO.
2079		CARROLL & OGLE	232	210
STA. 820+42.0825		TO STA. 820+75.0000		
FED. ROAD DIST. NO.		ILLINOIS FED. AID PROJECT		

DATE	BY

DATE	BY

PLOT DATE = 11/14/07
 FILE NAME = 11/14/07 13:06:58 2007
 PLOT SCALE = 1/8" = 10.0000' / IN.
 USER NAME = stringer-jm



F.A.S. RTE.	SECTION	COUNTY	TOTAL SHEETS	SHEET NO.
2079		CARROLL & OGLE	232	211
STA. 821+00.0000		TO STA. 821+70.2182		
FED. ROAD DIST. NO.		ILLINOIS FED. AID PROJECT		

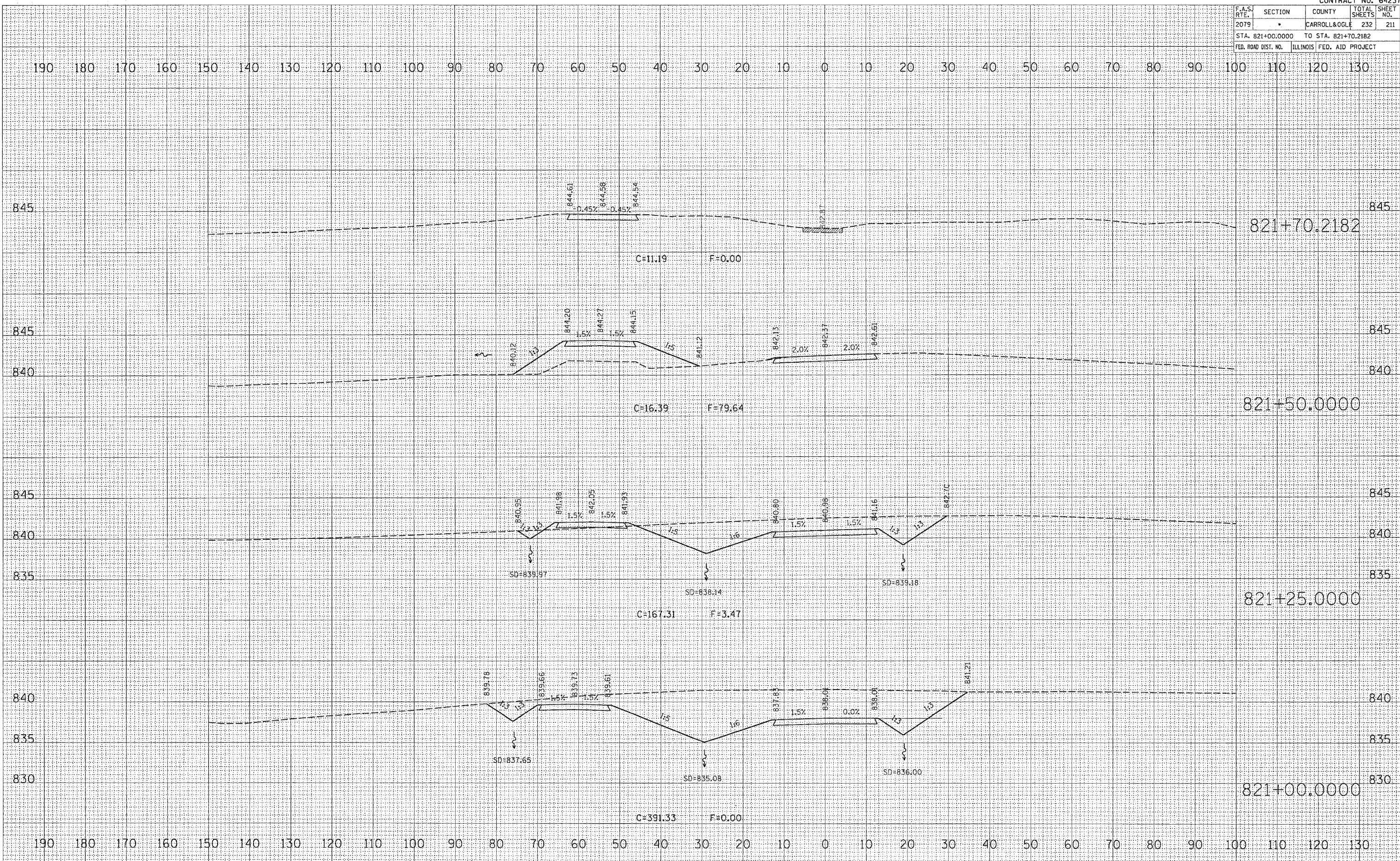
BY	DATE

FINAL SURVEY	SURVEYED

BY	DATE

ORIGINAL SURVEY	SURVEYED

PLOT DATE = Wed Mar 07 15:05:55 2007
 PLOT DATE = 15/03/07 15:05:55 2007
 PLOT SCALE = 10.0000 / IN.
 USER NAME = stringer_jm

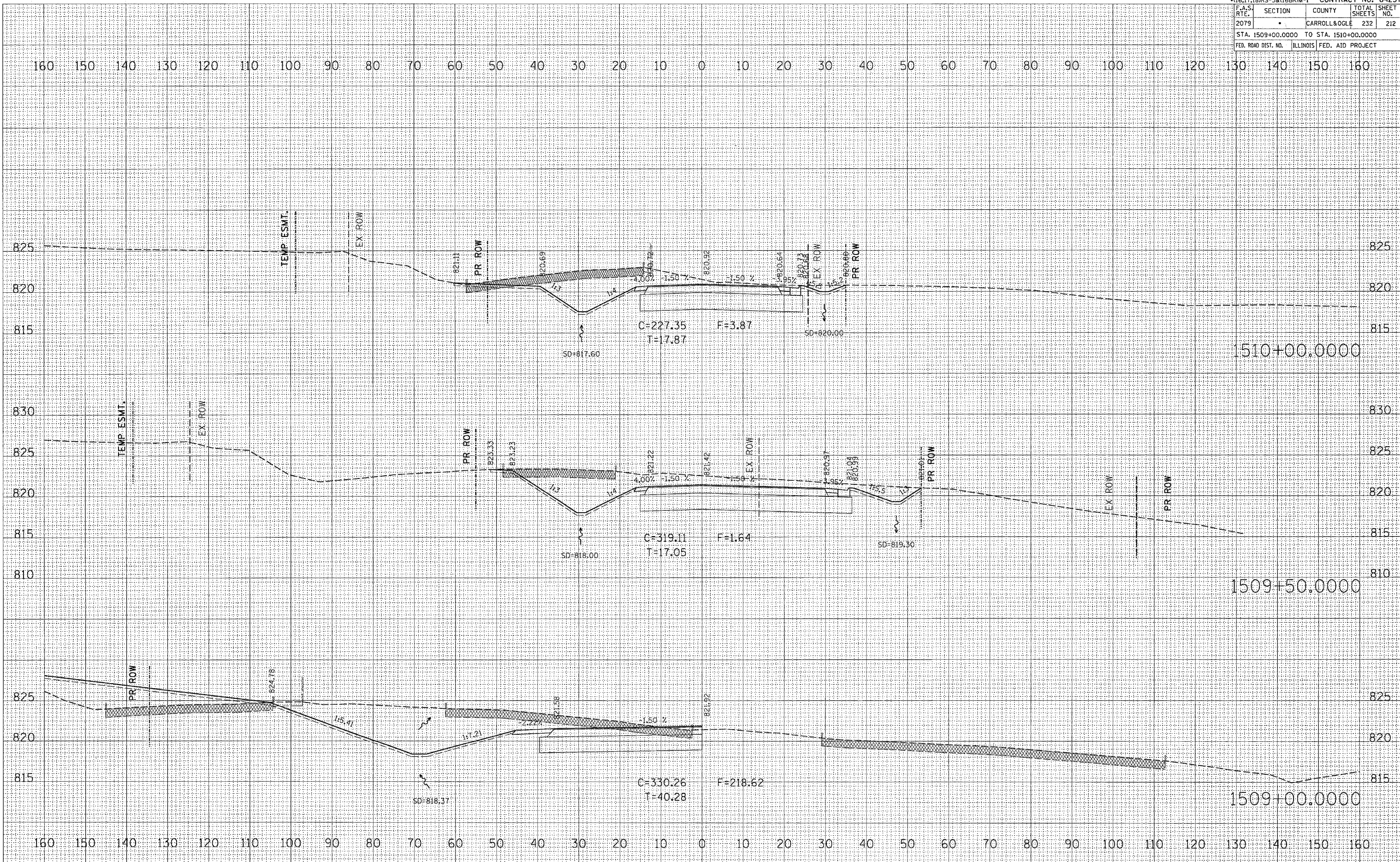


ENTRANCES ALONG BROOKVILLE ROAD FE+15

DATE	
BY	
FINAL SURVEY	
NOTED	
NO.	

DATE	
BY	
ORIGINAL SURVEY	
NOTED	
NO.	

PLOT DATE = Wed Mar 07 13:07:18 2007
 PLOT SCALE = 1/4" = 100'-0"
 USER NAME = stringer_jm

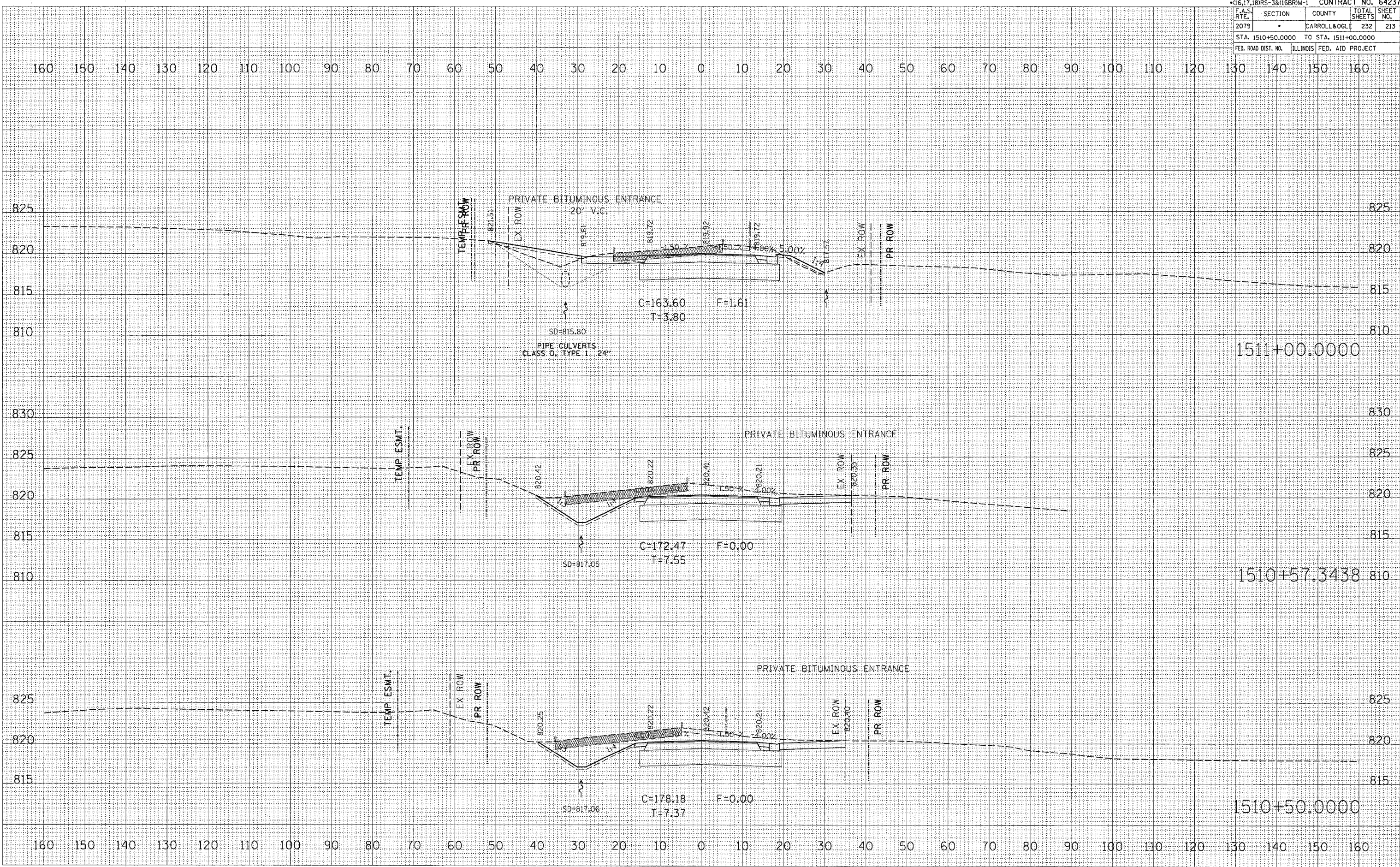


16,17,18)RS-3&(16BRM-1 CONTRACT NO. 64237				
F.A.S. RTE.	SECTION	COUNTY	TOTAL SHEETS	SHEET NO.
2079		CARROLL & OGLE	232	213
STA. 1510+50.0000 TO STA. 1511+00.0000				
FED. ROAD DIST. NO. ILLINOIS FED. AID PROJECT				

DATE	
BY	
FINAL SURVEY	SURVEYED
NOTE BOOK	PLOTTED
NO.	AREAS CHECKED

DATE	
BY	
ORIGINAL SURVEY	SURVEYED
NOTE BOOK	PLOTTED
NO.	AREAS CHECKED

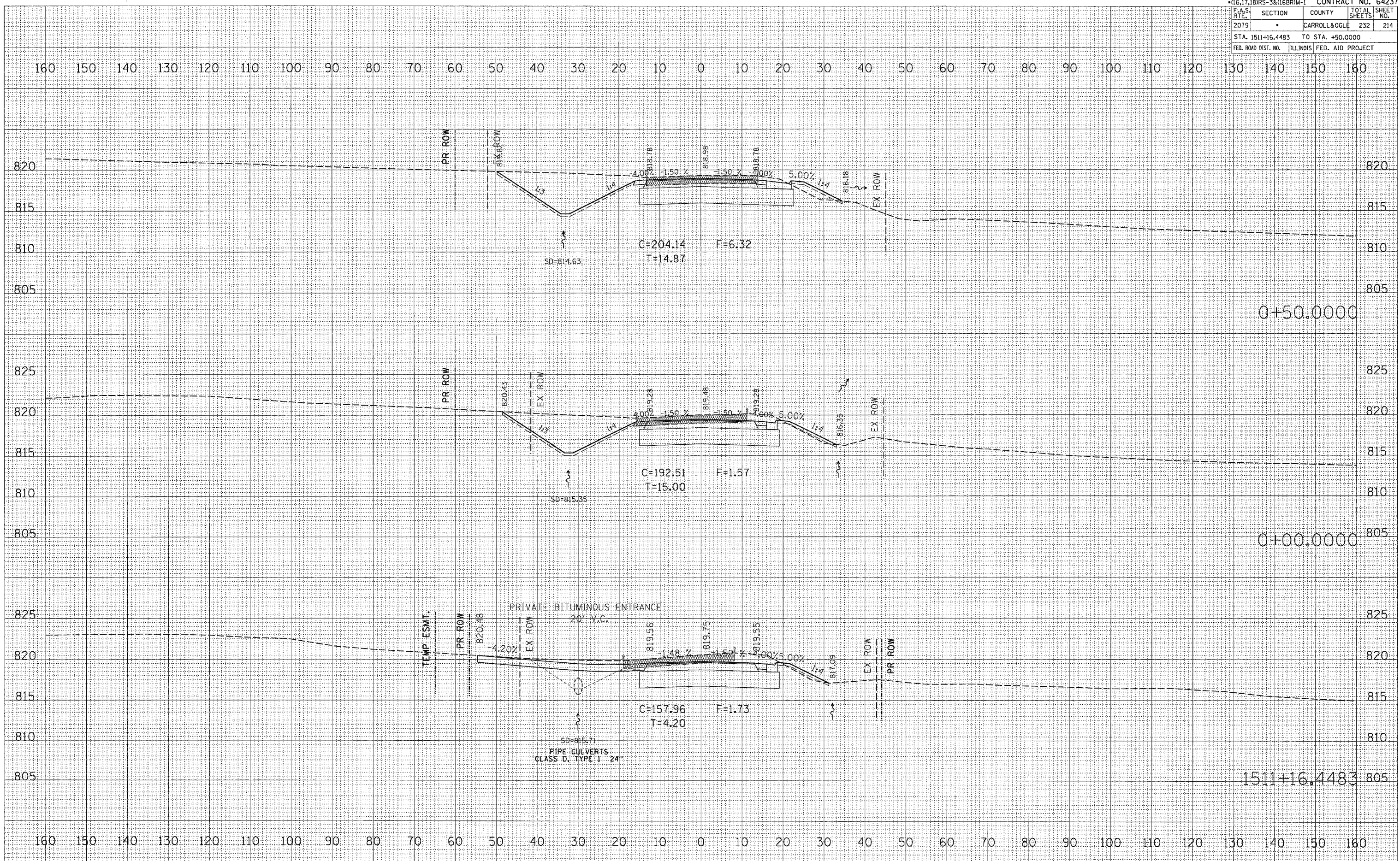
PLOT DATE = Wed Mar 07 15:07:18 2007
 FILE NAME = A:\2006RS\2006RS\161718)RS-3&(16BRM-1)PLOT.PLT
 PLOT SCALE = 18.0000 / IN.
 USER NAME = stringerjm



DATE	
BY	
FINAL SURVEY	SURVEYED
NOTE BOOK	PLOTTED
NO.	TEMPLATE
	AREAS CHECKED

DATE	
BY	
ORIGINAL SURVEY	SURVEYED
NOTE BOOK	PLOTTED
NO.	TEMPLATE
	AREAS CHECKED

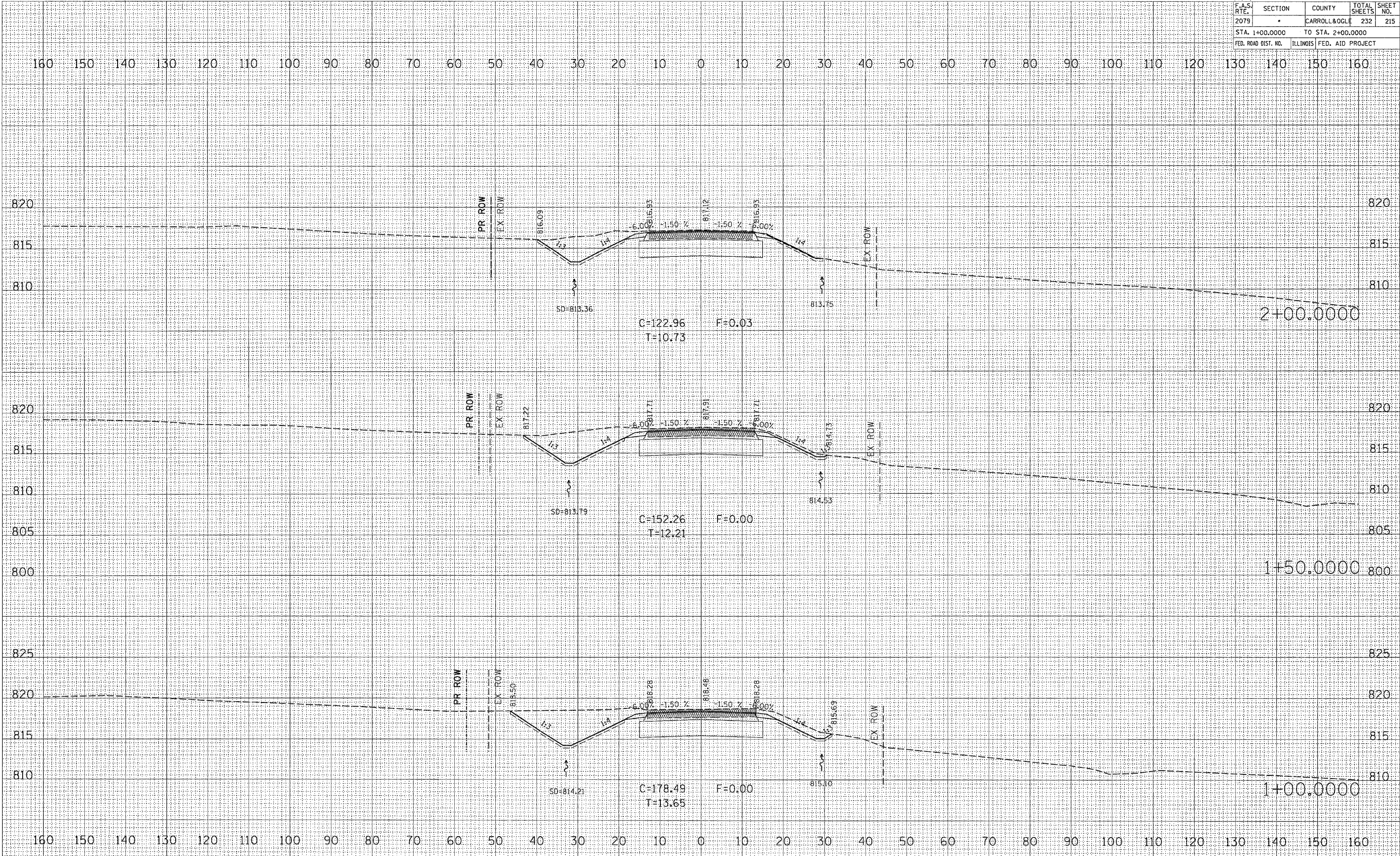
PLOT DATE = Wed Mar 07 13:07:11 2007
 PLOT SCALE = 1" = 20' (Horizontal)
 USER NAME = strngm



DATE	
BY	
SURVEYED	
PLOTTED	
NOTE BOOK	
AREAS CHECKED	
NO.	

DATE	
BY	
SURVEYED	
PLOTTED	
NOTE BOOK	
AREAS CHECKED	
NO.	

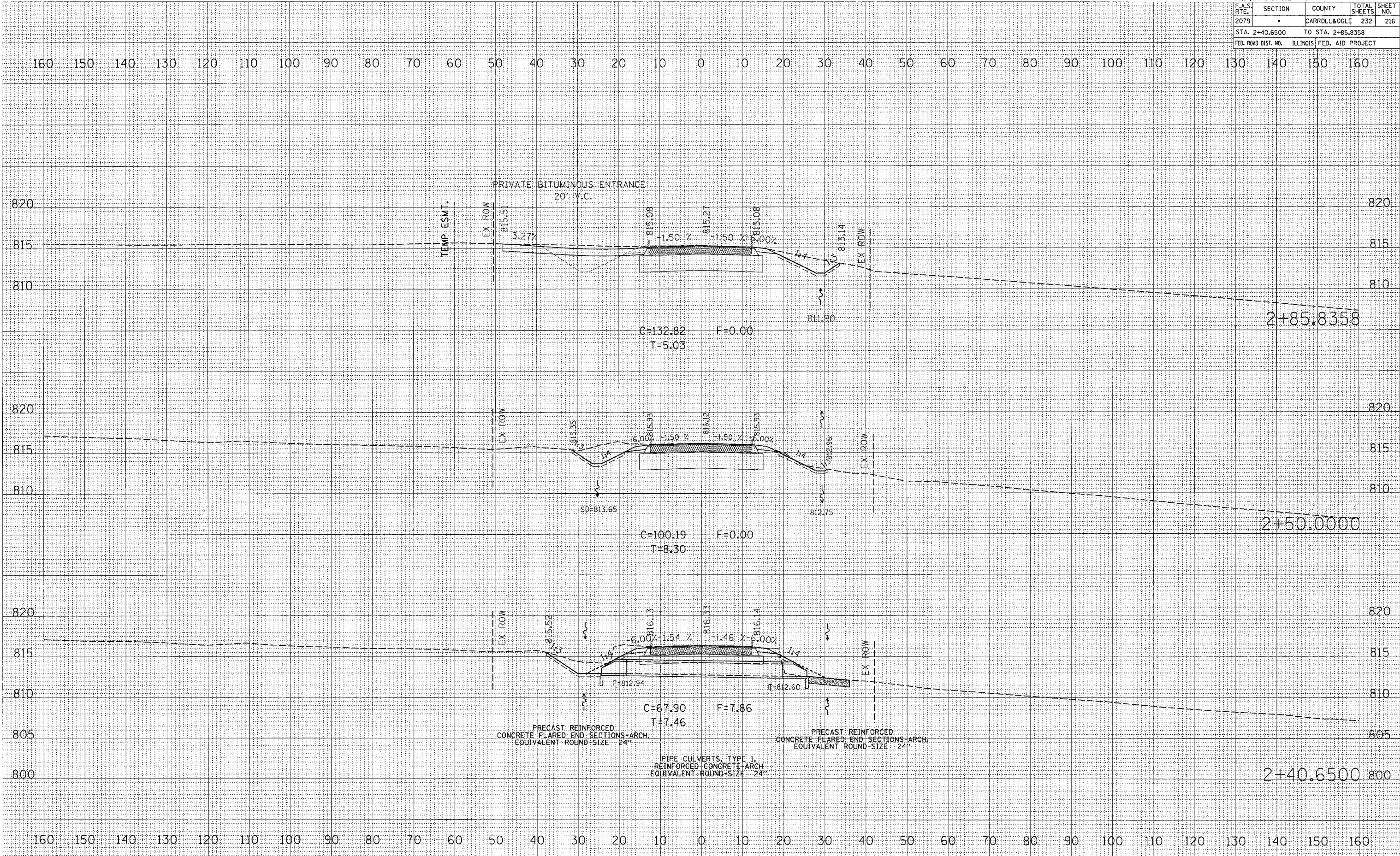
PLOT DATE: 11/14/07
 PLOT NAME: 16.17.18HRS-3&16BRM-1
 PLOT SCALE: 1/4" = 10.0000' / IN.
 USER NAME: stringerjm



DATE	
BY	
FINAL SURVEY	SURVEYED
NOTE BOOK	PLOTTED
NO.	AREAS CHECKED

DATE	
BY	
ORIGINAL SURVEY	SURVEYED
NOTE BOOK	PLOTTED
NO.	AREAS CHECKED

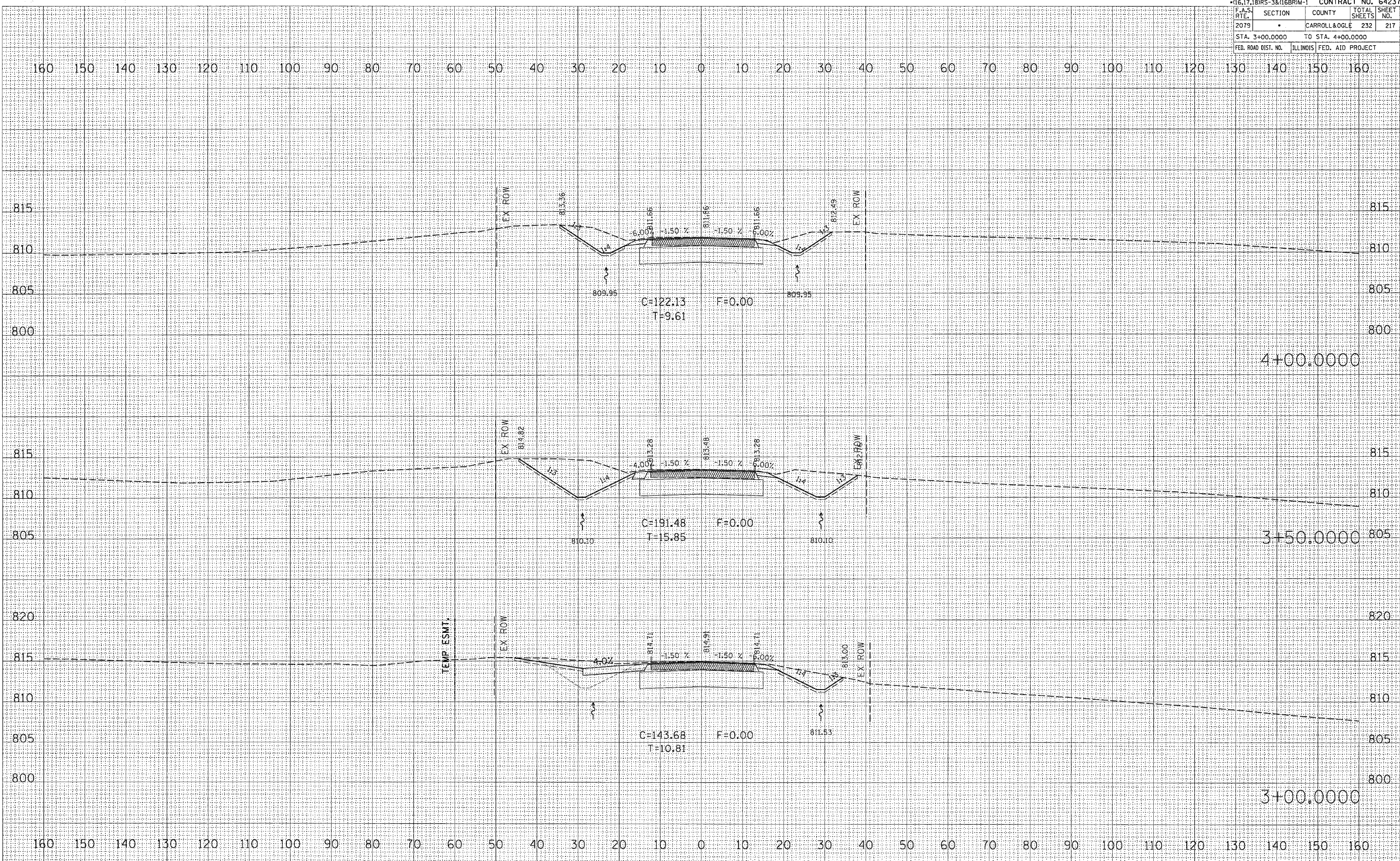
PLOT DATE = Wed Nov 07 10:01:15 2007
 FILE NAME = \\s26655\users\at\p\16,17,18)RS-3&(16BRM-1)
 PLOT SCALE = 10.0000 / IN.
 USER NAME = at-inger-jm



DATE	
BY	
FINAL SURVEY	
SURVEYED	
PLOTTED	
NOTE BOOK	
AREAS CHECKED	
NO.	

DATE	
BY	
ORIGINAL SURVEY	
SURVEYED	
PLOTTED	
NOTE BOOK	
AREAS CHECKED	
NO.	

PLOT DATE = Wed Nov 07 15:07:15 2007
 FILE NAME = c:\p1\202665\202665.dwg
 PLOT SCALE = 10.0000 / IN.
 USER NAME = stringer_jm

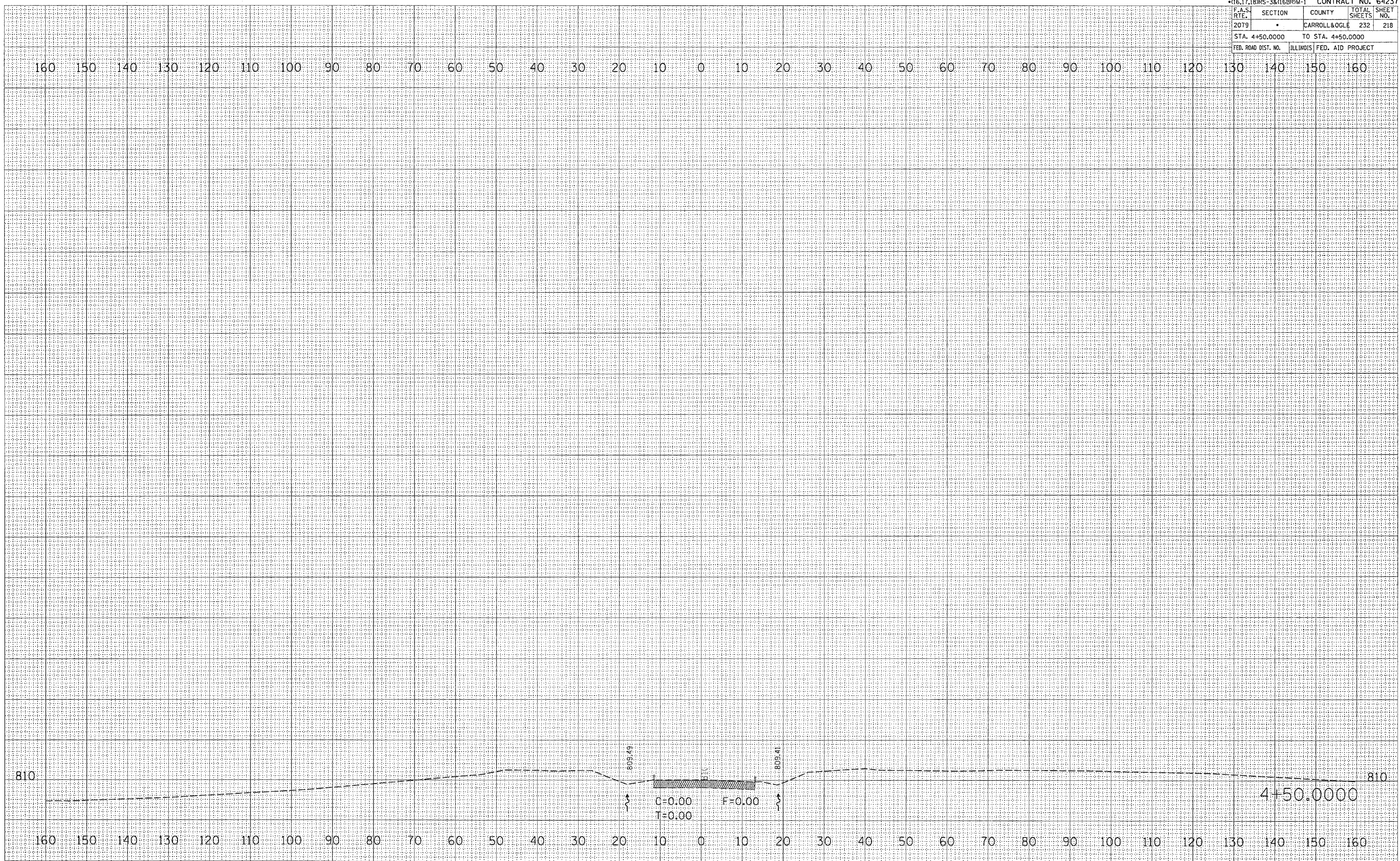


F.A.S. RTE.	SECTION	COUNTY	TOTAL SHEETS	SHEET NO.
2079		CARROLL & OGLE	232	218
STA. 4+50.0000		TO STA. 4+50.0000		
FED. ROAD DIST. NO.	ILLINOIS FED. AID PROJECT			

FINAL SURVEY	BY	DATE
NO. _____	_____	_____
NOTE BOOK	_____	_____
AREAS CHECKED	_____	_____

ORIGINAL SURVEY	BY	DATE
NO. _____	_____	_____
NOTE BOOK	_____	_____
AREAS CHECKED	_____	_____

PLOT DATE = Wed Mar 07 13:07:13 2007
PLOT NAME = c:\projects\6262685\6262685.dwg
PLOT SCALE = 1" = 40'
USER NAME = starlight

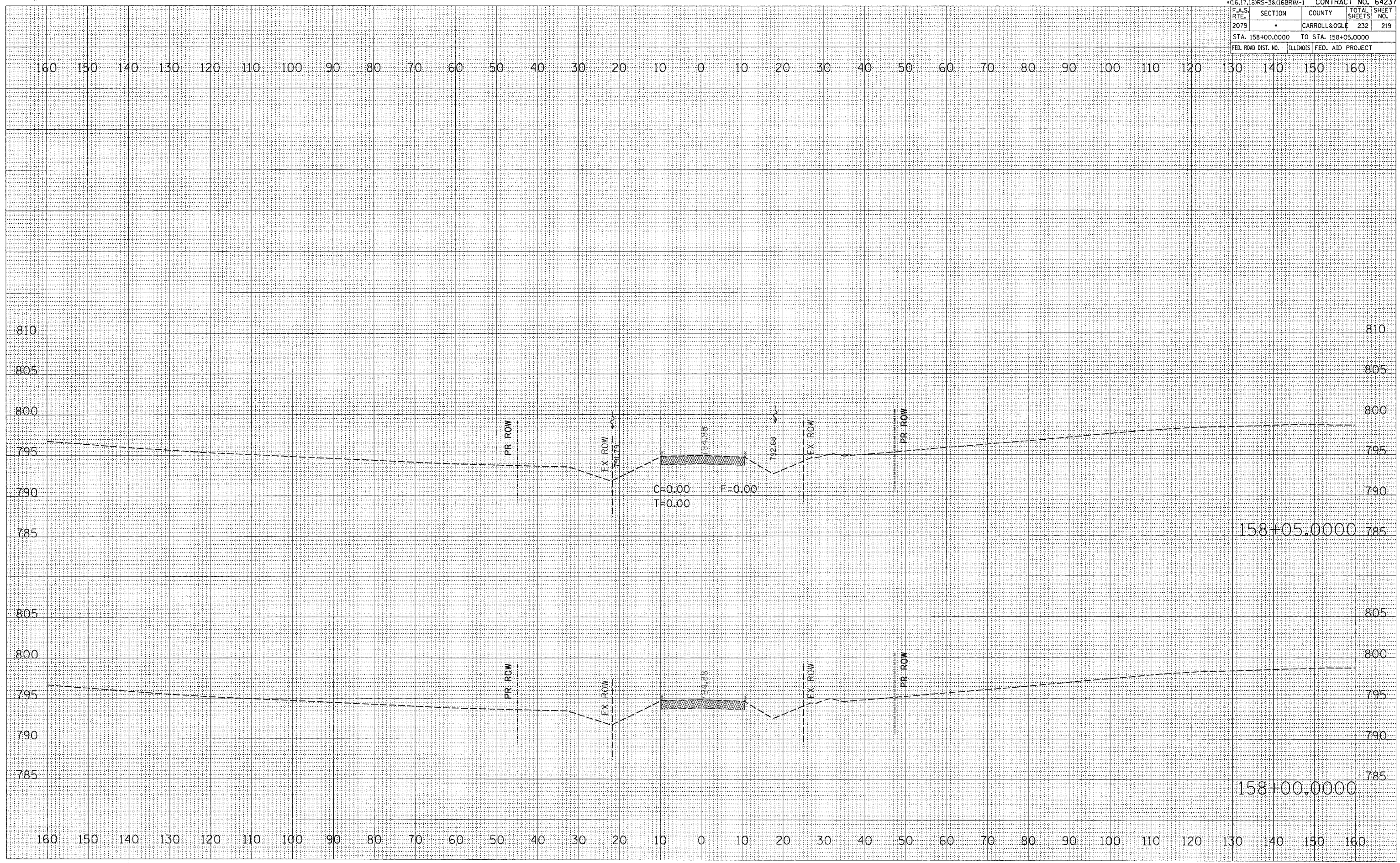


*06.17.18/RS-3&(16BRIM-1		CONTRACT NO. 64237	
F.A.S. RTE.	SECTION	COUNTY	TOTAL SHEETS
2079		CARROLL&OGLE	232
STA. 158+00.0000		TO STA. 158+05.0000	
FED. ROAD DIST. NO.	ILLINOIS	FED. AID PROJECT	

DATE	BY
DESIGNED	
PLOTTED	
TEMPLATE	
AREAS	
AREAS CHECKED	
NO.	

DATE	BY
DESIGNED	
PLOTTED	
TEMPLATE	
AREAS	
AREAS CHECKED	
NO.	

PLOT DATE: Wed Mar 07 13:07:17 2007
 FILE NAME: c:\projects\2006285\2006285.dwg
 PLOT SCALE: 1/8" = 1'-0"
 USER NAME: sbringer_jr

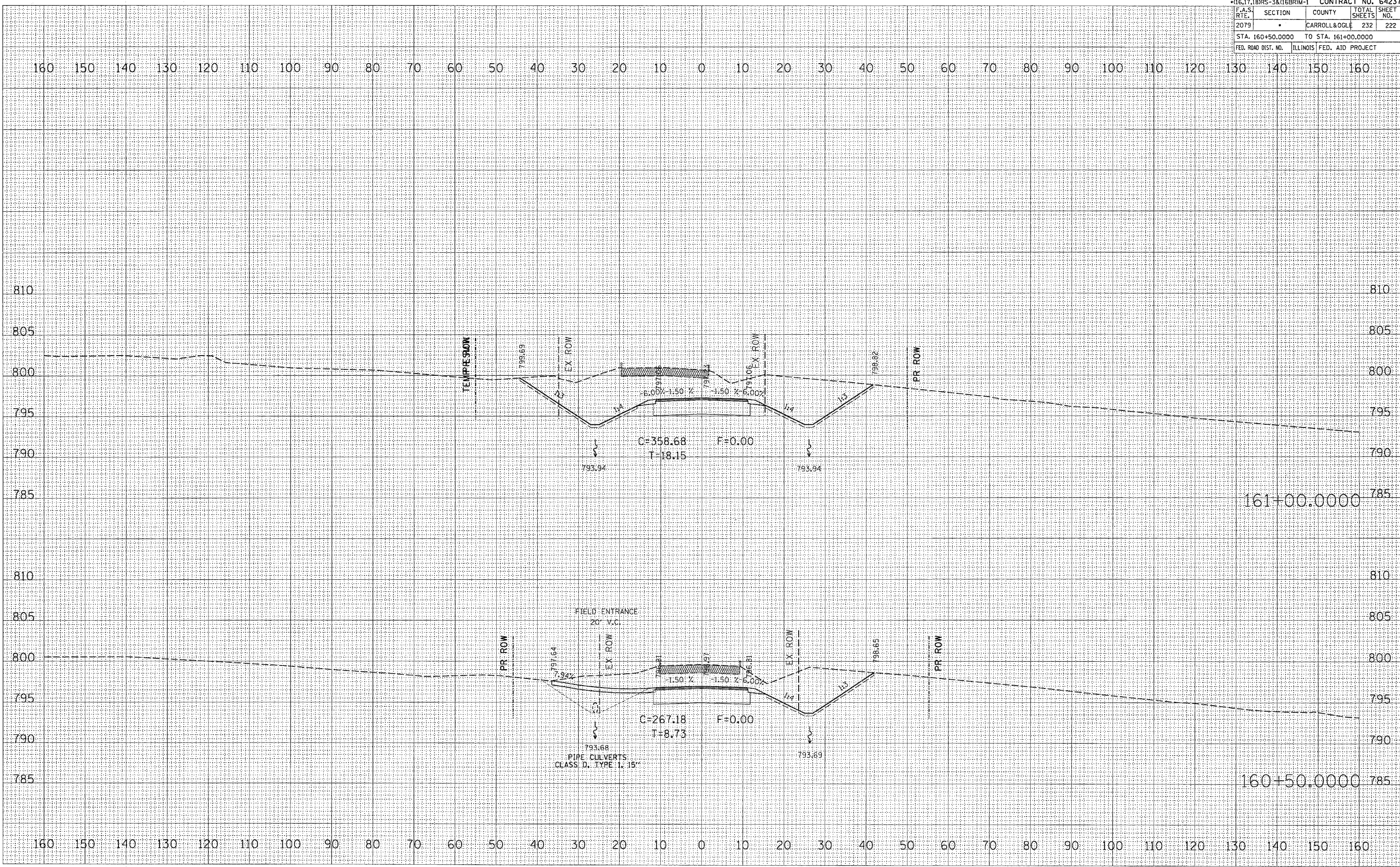


F.A.S. RTE.	SECTION	COUNTY	TOTAL SHEETS	SHEET NO.
2079		CARROLL & OGLE	232	222
STA. 160+50.0000		TO STA. 161+00.0000		
FED. ROAD DIST. NO.	ILLINOIS	FED. AID PROJECT		

DATE	
BY	
FINAL SURVEY	
FLIPPED	
NOTE BOOK	
AREAS CHECKED	
NO.	

DATE	
BY	
ORIGINAL SURVEY	
FLIPPED	
NOTE BOOK	
AREAS CHECKED	
NO.	

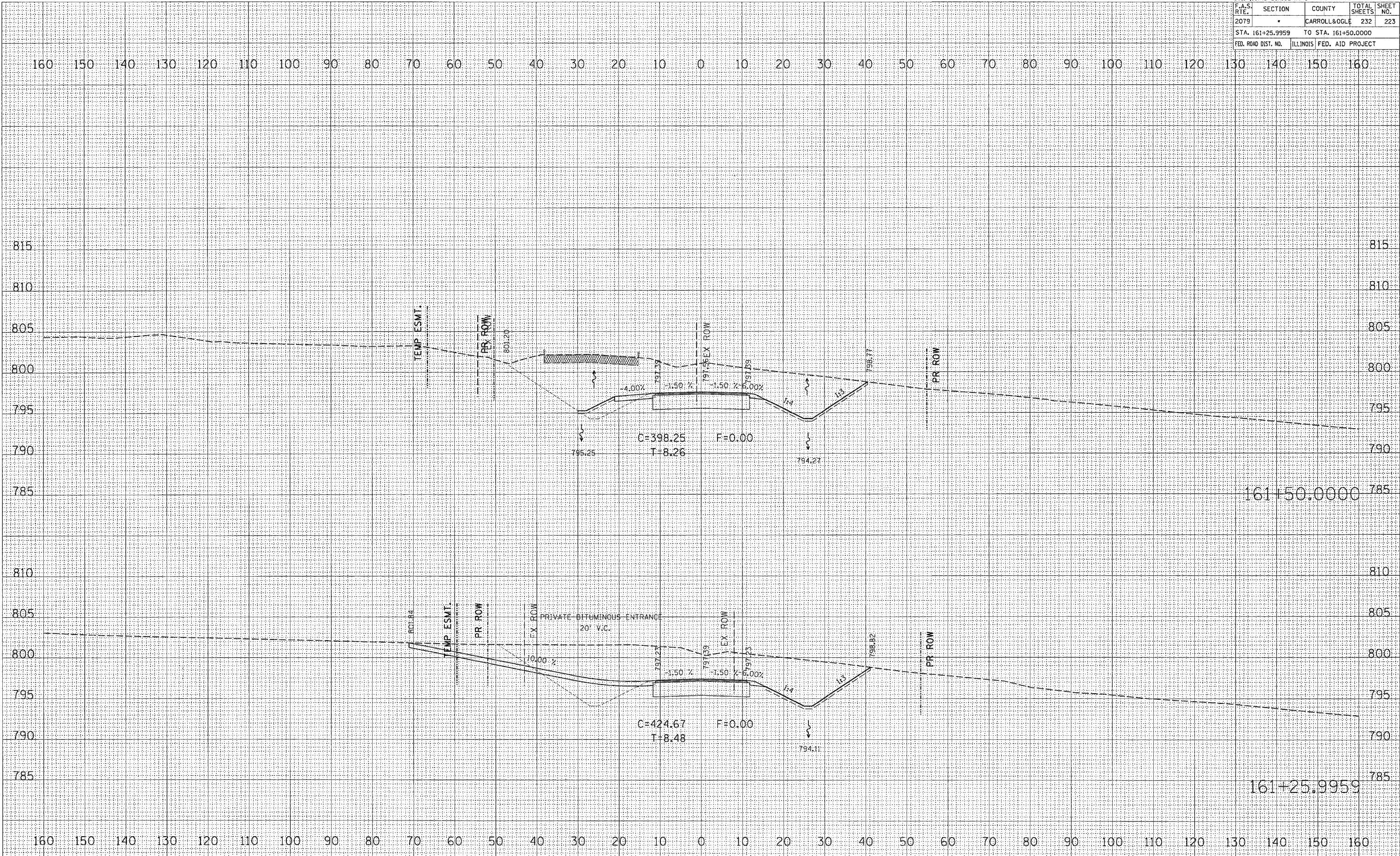
PLOT DATE = Wed Nov 07 10:45:18 2007
 FILE NAME = 160500.dwg
 PLOT SCALE = 1/8" = 100'-0" / IN.
 USER NAME = stringer-jm



DATE	
BY	
FINAL SURVEY	
PLOTTED	
NOTE BOOK	
AREAS CHECKED	
NO.	

DATE	
BY	
ORIGINAL SURVEY	
PLOTTED	
NOTE BOOK	
AREAS CHECKED	
NO.	

PLOT DATE = Wed Mar 07 13:07:10 2007
 FILE NAME = c:\p2\265\265.dwg
 PLOT SCALE = 1/8"=1'-0"
 USER NAME = rjngar



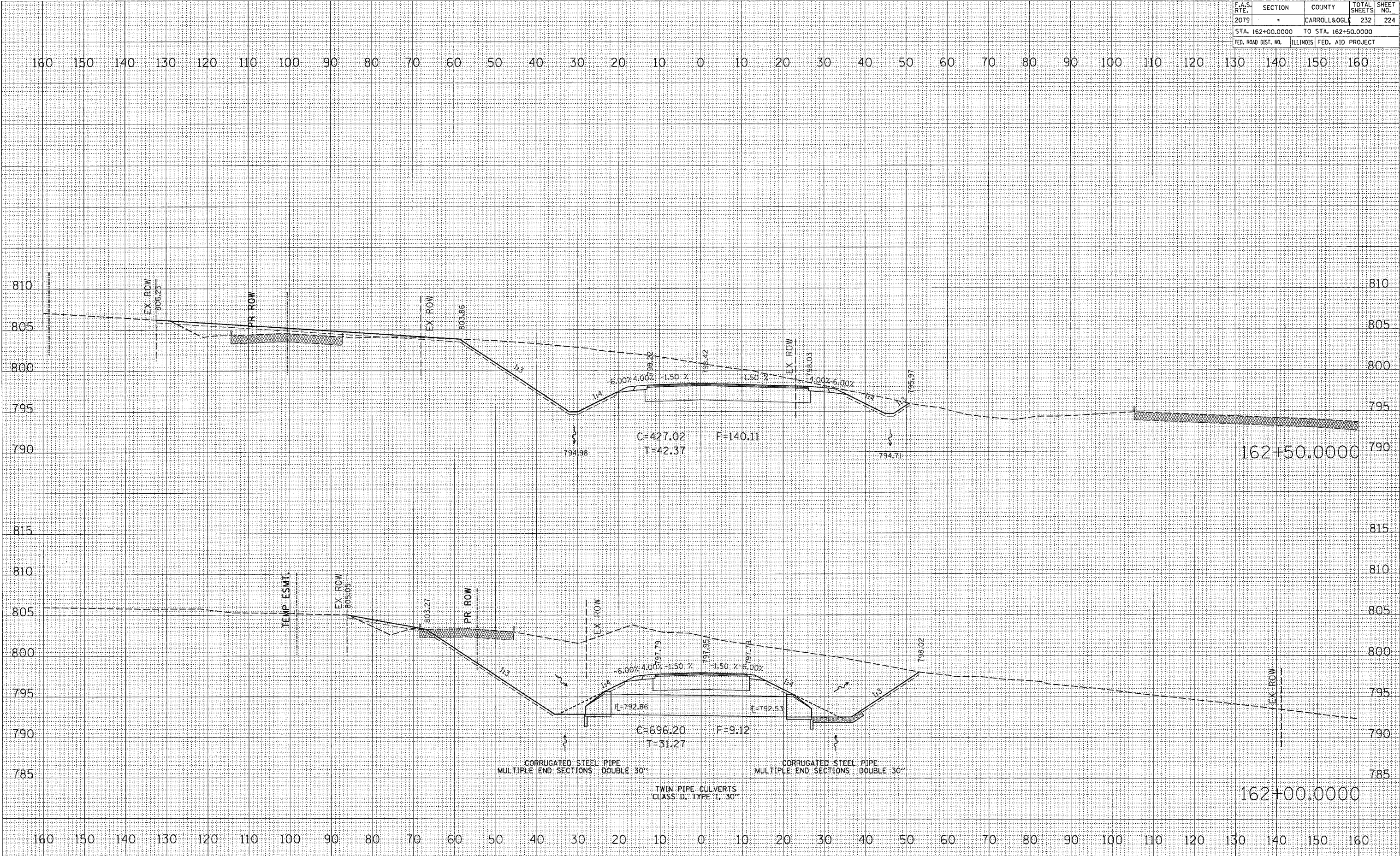
161+50.0000

161+25.9959

DATE	
BY	
FINAL SURVEY	SURVEYED
NOTE BOOK	PLOTTED
NO.	AREAS CHECKED

DATE	
BY	
ORIGINAL SURVEY	SURVEYED
PRIVATE BOOK	PLOTTED
NO.	AREAS CHECKED

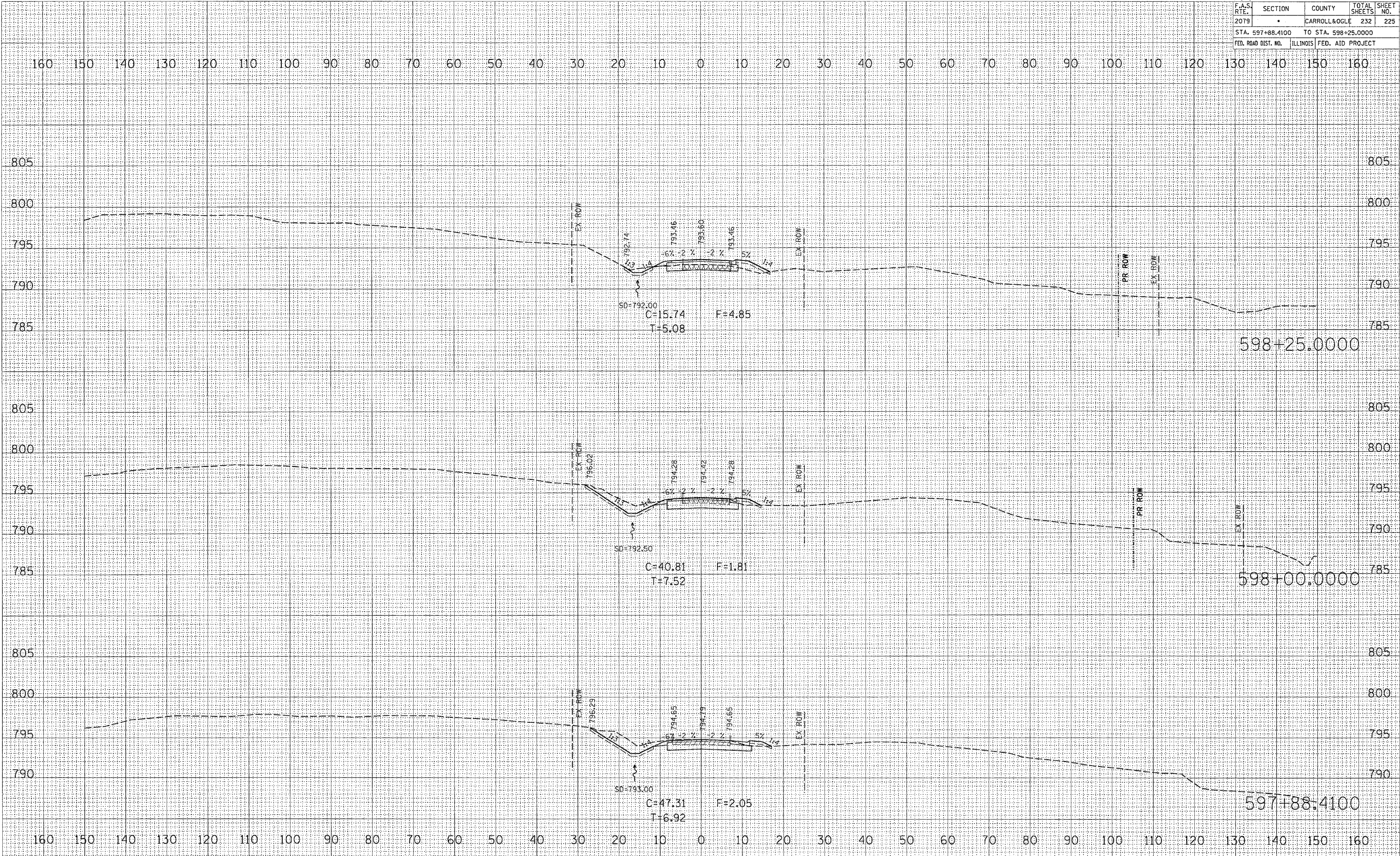
PLOT DATE = 11/13/2010 2007
 FILE NAME = 116.17.18)RS-3&116BRM-1.dwg
 PLOT SCALE = 1/4" = 10'-00"
 USER NAME = stringer-jm



DATE: _____
 BY: _____
 SURVEYED: _____
 PLOTTED: _____
 CHECKED: _____
 NO. _____

DATE: _____
 BY: _____
 SURVEYED: _____
 PLOTTED: _____
 CHECKED: _____
 NO. _____

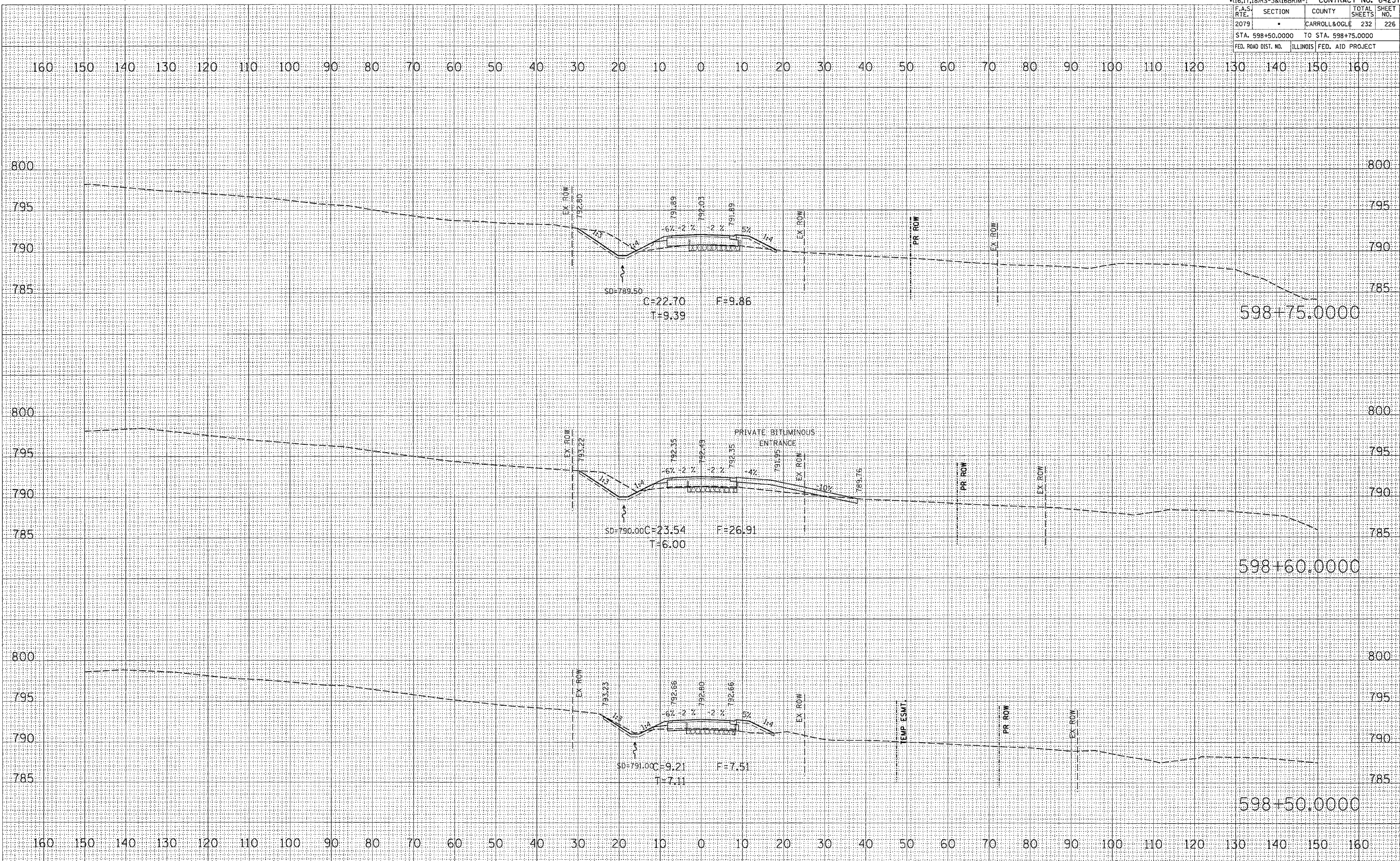
DATE: 12/14/2007
 FILE NAME: 18.0000 / IN.
 USER NAME: stringer_jm



BY _____ DATE _____
 SURVEYED _____
 PLOTTED _____
 NOTE BOOK _____
 AREAS CHECKED _____
 NO. _____

BY _____ DATE _____
 SURVEYED _____
 PLOTTED _____
 NOTE BOOK _____
 AREAS CHECKED _____
 NO. _____

PLOT DATE: 10/27/07
 FILE NAME: 161718RS-3&(16BRM-1) 2079
 PLOT SCALE: 1" = 40'
 USER NAME: stringerjm



FINAL SURVEY NO.	SURVEY DATE
PLOTTED TEMPLATE	BY
NOTE BOOK NO.	DATE
AREAS CHECKED	

ORIGINAL SURVEY NO.	SURVEY DATE
PLOTTED TEMPLATE	BY
NOTE BOOK NO.	DATE
AREAS CHECKED	

PLOT DATE = Wed Mar 07 13:07:16 2007
 FILE NAME = c:\p\projects\1626685\1626685.dwg
 USER NAME = stravage_jr

