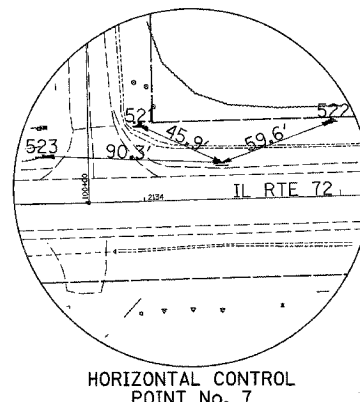
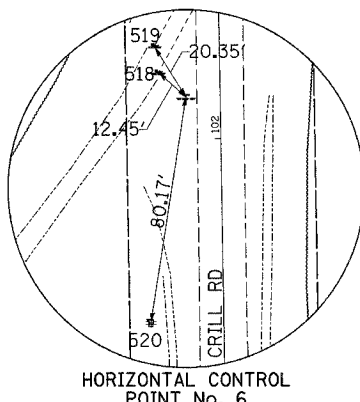
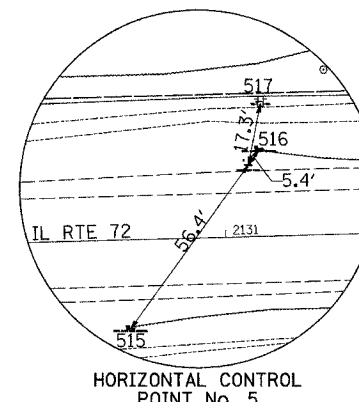
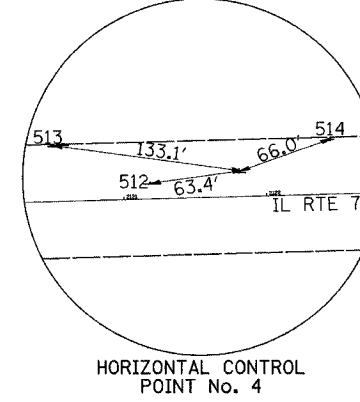
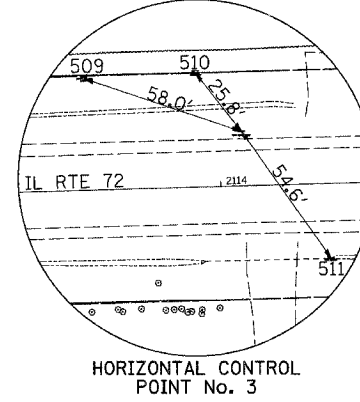
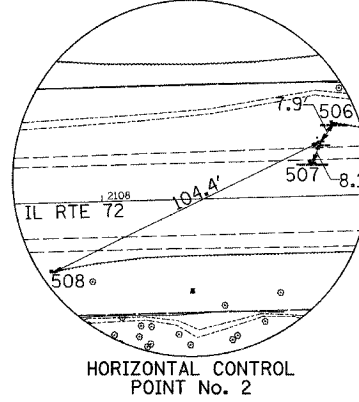
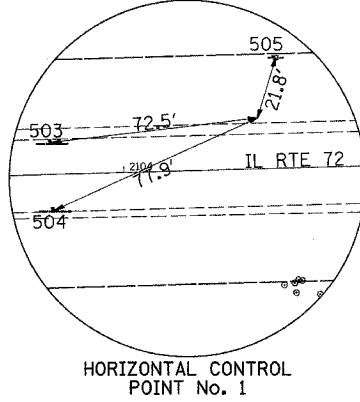
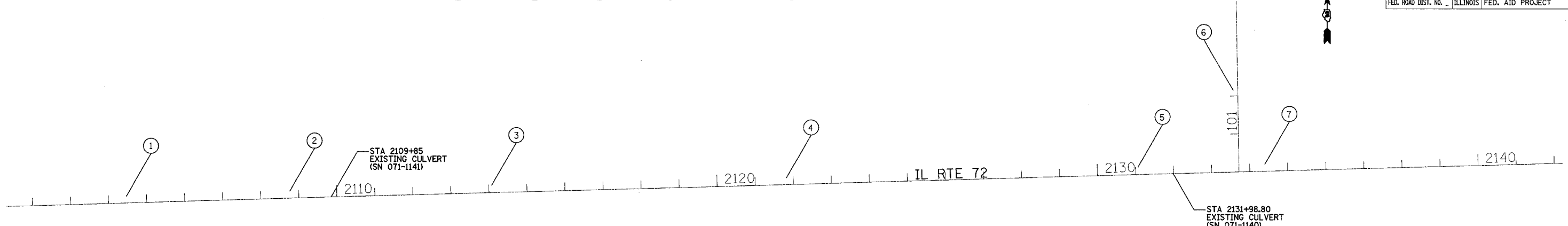


F.A.P. RTE.	SECTION	COUNTY	TOTAL SHEETS	SHEET NO.
553	1201-2	OGLE	59	10
STA.		TO STA.		
FED. ROAD DIST. NO.		ILLINOIS FED. AID PROJECT		

# EXISTING HORIZONTAL & VERTICAL CONTROL



HORIZONTAL CONTROL POINTS							
POINT	NORTH	EAST	ELEVATION	CHAIN	STATION	OFFSET	DESCRIPTION
1	1981747.2860	2624099.3000	814.8210	ILRT72	2104+47.3044	17.8436' LT	TOPO SURVEY POINT, PIN
2	1981759.8570	2624529.0970	805.1000	ILRT72	2108+77.2836	19.01' LT	TOPO SURVEY POINT, PIN
3	1981774.1060	2625059.3320	808.4280	ILRT72	2114+07.7100	19.1898' LT	TOPO SURVEY POINT, PIN
4	1981793.5570	2625834.0040	815.7750	ILRT72	2121+82.6253	18.0861' LT	TOPO SURVEY POINT, PIN
5	1981819.9800	2626757.8580	796.1010	ILRT72	2131+06.8552	19.995' LT	TOPO SURVEY POINT, PIN
6	1982022.1730	2627007.7560	789.7790	CRILLRD	102+14.6711	11.9839' LT	TOPO SURVEY POINT, PIN
7	1981827.5160	2627090.9810	796.2200	ILRT72	2134+40.0608	18.6925' LT	TOPO SURVEY POINT, PIN

PLOT DATE = Wed Jul 25 09:56:07 2007  
 FILE NAME = c:\p1\12568000\12568000.dwg  
 PLOT SCALE = 125.0000 / 1.00  
 USER NAME = dmsdd