




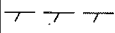
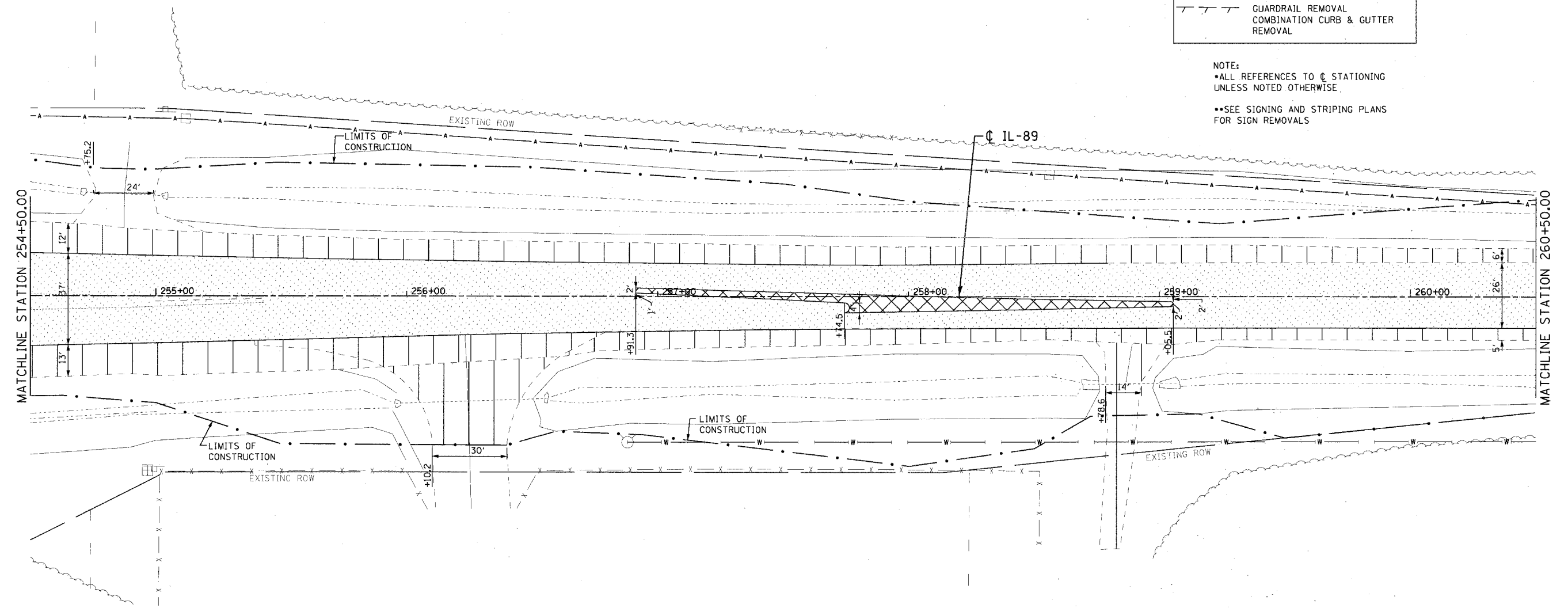


F.A.I. RTE.	SECTION	COUNTY	TOTAL SHEETS	SHEET NO.
80	06-BHR	BUREAU	165	22
STA. 254+50		TO STA. 260+50		
FED. ROAD DIST. NO. 3		ILLINOIS FED. AID PROJECT		

**LEGEND**

-  HOT-MIX ASPHALT SURFACE REMOVAL, 3"
-  PAVED SHOULDER REMOVAL
-  MEDIAN REMOVAL
-  PAVEMENT REMOVAL
-  REMOVAL ITEM
-  GUARDRAIL REMOVAL COMBINATION CURB & GUTTER REMOVAL

**NOTE:**  
 • ALL REFERENCES TO  $\phi$  STATIONING UNLESS NOTED OTHERWISE  
 • SEE SIGNING AND STRIPING PLANS FOR SIGN REMOVALS



PLOT DATE : 8/9/2007  
 FILE NAME : g:\projects\2604891\_882\usda\091906.rds  
 PLOT SCALE : 20.0000 / IN.  
 USER NAME : zprano

REVISIONS	
NAME	DATE

ILLINOIS DEPARTMENT OF TRANSPORTATION  
 IL ROUTE 89 OVER I-80

**REMOVAL PLANS**  
 STA. 254+50 TO STA. 260+50

SCALE: VERT. NONE  
 HORIZ. 1" = 20'  
 DATE: 08/10/07

DRAWN BY ACE/CAD  
 CHECKED BY TMH

