




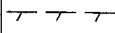
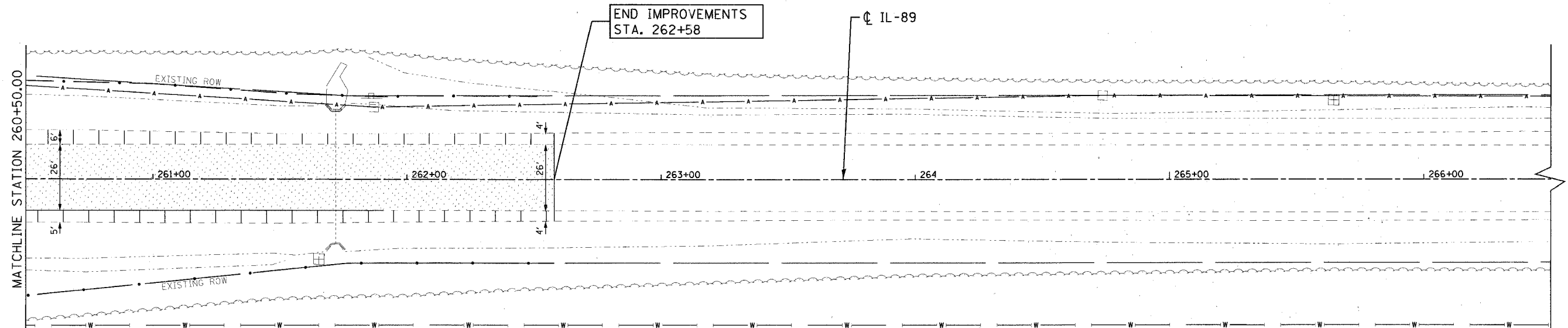


F.A.I. RTE.	SECTION	COUNTY	TOTAL SHEETS	SHEET NO.
80	06-BHBR	BUREAU	165	23
STA. 260+50		TO STA. 266+50		
FED. ROAD DIST. NO. 3 ILLINOIS FED. AID PROJECT				

LEGEND

-  HOT-MIX ASPHALT SURFACE REMOVAL, 3"
-  PAVED SHOULDER REMOVAL
-  MEDIAN REMOVAL
-  PAVEMENT REMOVAL
-  REMOVAL ITEM
-  GUARDRAIL REMOVAL
COMBINATION CURB & GUTTER REMOVAL

NOTE:
 *ALL REFERENCES TO ϕ STATIONING UNLESS NOTED OTHERWISE
 **SEE SIGNING AND STRIPING PLANS FOR SIGN REMOVALS



REVISIONS	
NAME	DATE

ILLINOIS DEPARTMENT OF TRANSPORTATION
 IL ROUTE 89 OVER I-80

REMOVAL PLANS
 STA. 260+50 TO STA. 266+50

SCALE: VERT. NONE
 HORIZ. 1" = 20'
 DATE: 08/10/07

DRAWN BY ACE/CAD
 CHECKED BY TMH

PLOT DATE = 8/10/2007
 FILE NAME = G:\projects\2664889\082\add\1891407.rds
 PLOT SCALE = 20.00 / IN.
 USER NAME = zhenid

