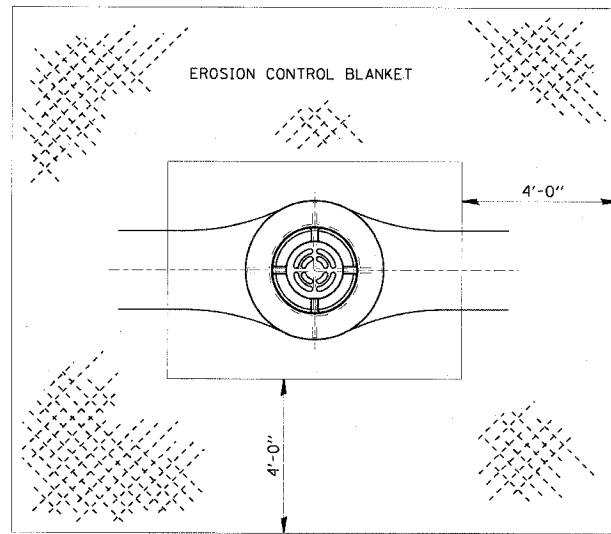
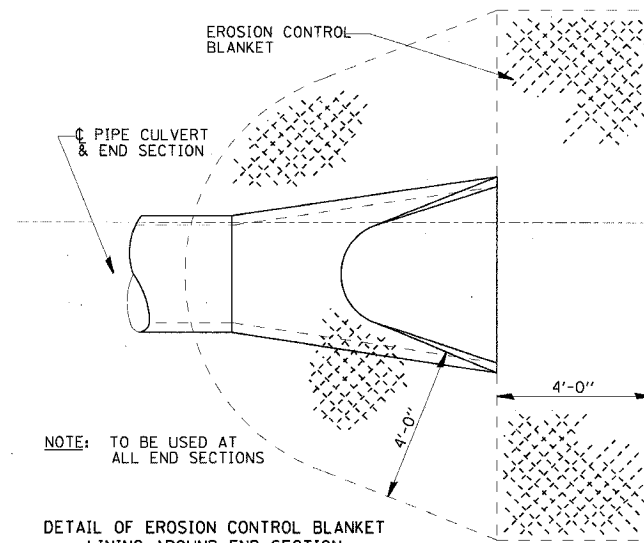


F.A.I. RTE.	SECTION	COUNTY	TOTAL SHEETS	SHEET NO.
80	06-BHBR	BUREAU	165	114
STA.		TO STA.		
FED. ROAD DIST. NO. 3		ILLINOIS FED. AID PROJECT		



EROSION CONTROL BLANKET
AT MEDIAN INLET STD 604101 OR STD 604106

251-1

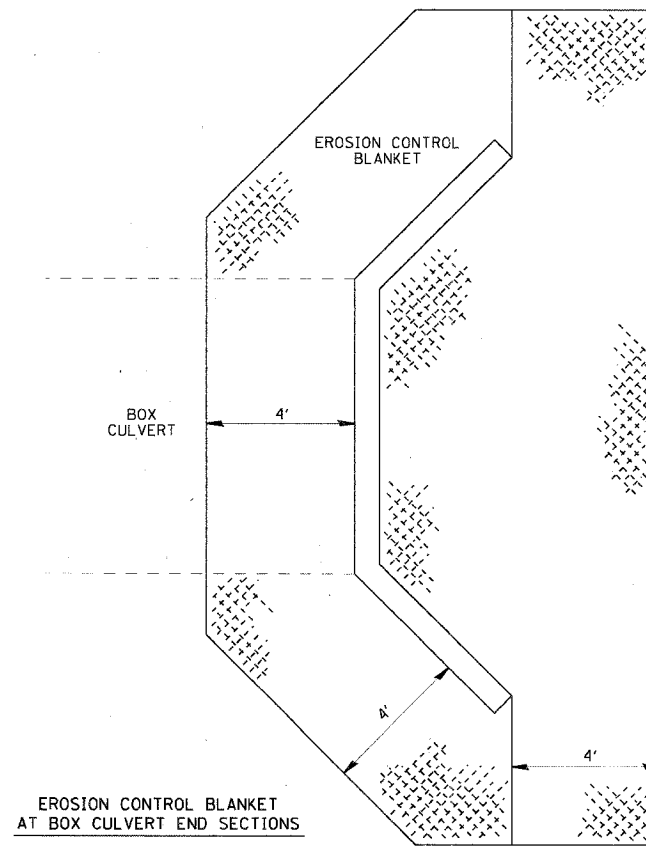


NOTE: TO BE USED AT ALL END SECTIONS

DETAIL OF EROSION CONTROL BLANKET LINING AROUND END SECTION

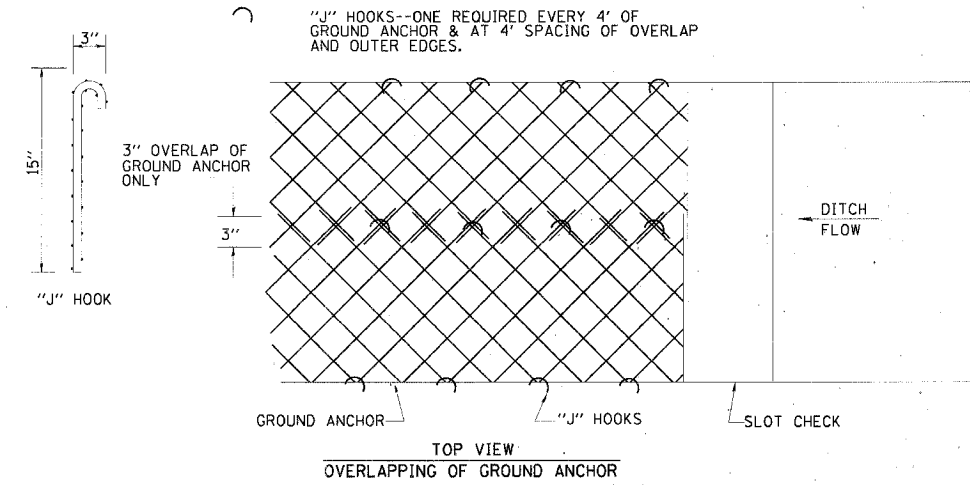
NOTE: PRC FLARED END SECTION SHOWN. TREATMENT SAME FOR OTHER END SECTIONS.

251-2

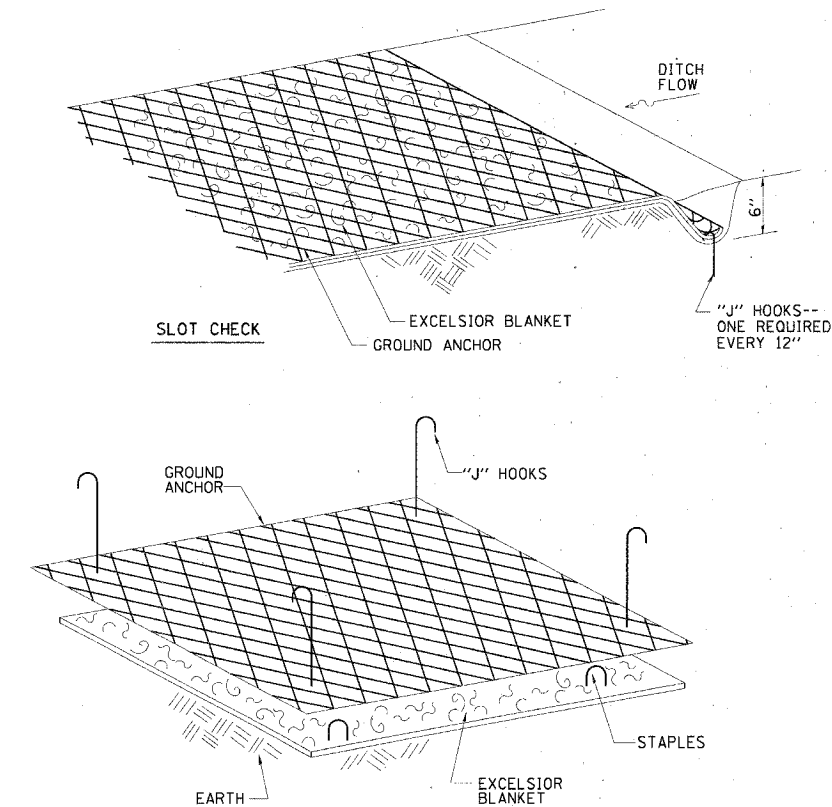


EROSION CONTROL BLANKET AT BOX CULVERT END SECTIONS

251-3



TOP VIEW
OVERLAPPING OF GROUND ANCHOR



NOTES:

1. EXCELSIOR BLANKET IS STAPLED INTO GROUND.
2. GROUND ANCHOR GOES OVER EXCELSIOR BLANKET AND IS FASTENED WITH "J" HOOKS EVERY 4 FEET.
3. PAY WIDTH WILL BE MEASURED TO OUT-TO-OUT OF GROUND ANCHOR WITH NO CONSIDERATION FOR OVERLAPS.

251-4

EXCELSIOR BLANKET (SPECIAL) DETAILS

REVISIONS	
NAME	DATE

ILLINOIS DEPARTMENT OF TRANSPORTATION
IL ROUTE 89 OVER I-80

DISTRICT 3 DETAILS

SCALE: VERT. NONE
HORIZ. 1" = 20'
DATE: 08/10/07

DRAWN BY ACE/CAD
CHECKED BY TMH