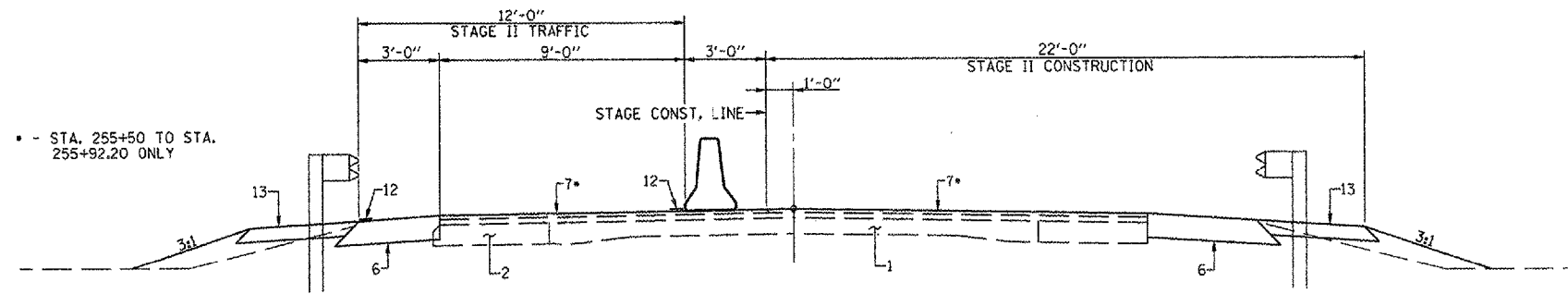
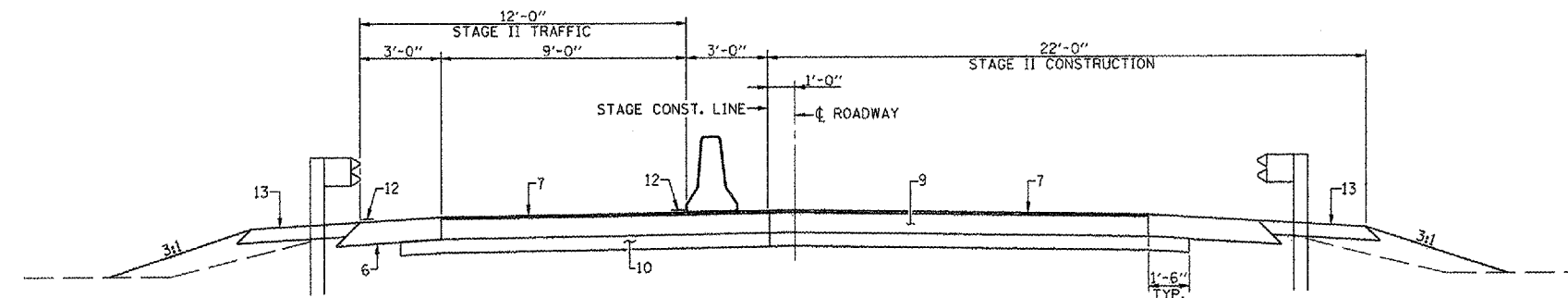


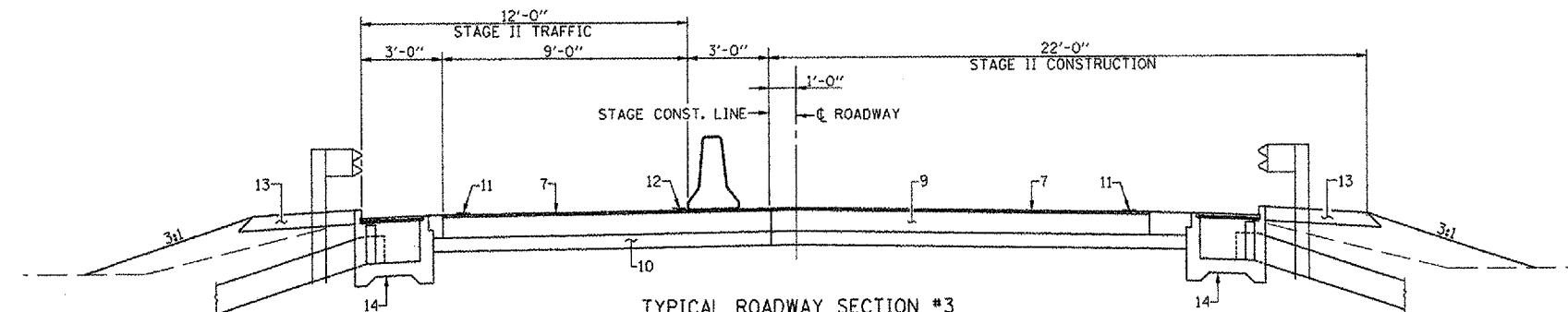
F.A.P. RTE.	SECTION	COUNTY	TOTAL SHEETS	SHEET NO.
317	(18B)	FULTON	50	8
STA. 252+75		TO STA. 262+40		
FED. ROAD DIST. NO. 4 ILLINOIS		FED. AID PROJECT		



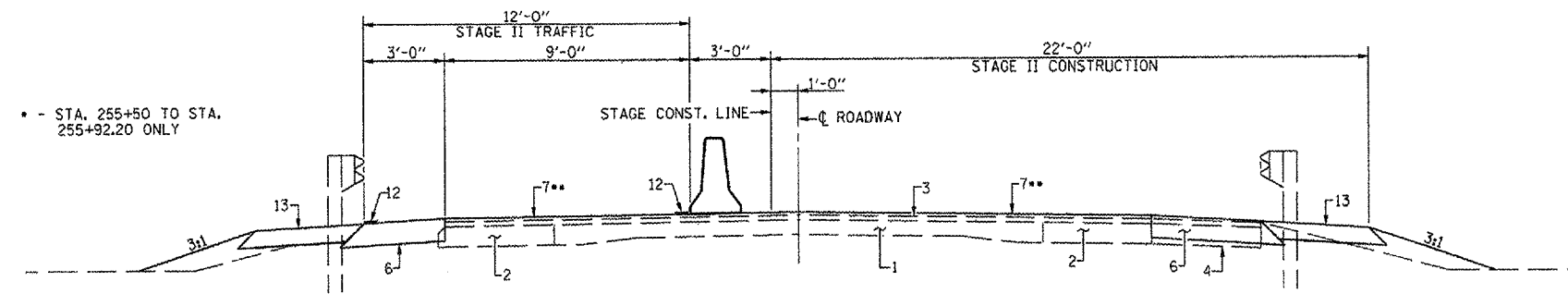
TYPICAL ROADWAY SECTION #1  
(STA. 252+75 TO STA. 255+92.20)



TYPICAL ROADWAY SECTION #2  
(STA. 255+92.20 TO STA. 255+94.20)



TYPICAL ROADWAY SECTION #3  
(STA. 259+14.45 TO STA. 259+32.45)



TYPICAL ROADWAY SECTION #4  
(STA. 259+32.45 TO STA. 262+40)

PAVEMENT LEGEND

1. EXISTING P.C.C. PAVEMENT
2. EXISTING P.C.C. BASE COURSE WIDENING 9"
3. EXISTING HOT MIX ASPHALT OVERLAY
4. EXISTING HOT MIX ASPHALT SHOULDER 6"
5. EXISTING AGGREGATE SHOULDER
6. PROPOSED HOT MIX ASPHALT BASE COURSE 10"
7. PROPOSED LEVELING BINDER (MACHINE METHOD), N50
8. PROPOSED HOT MIX ASPHALT SURFACE COURSE, MIX "D", N50 (1 1/2")
9. PROPOSED P.C.C. BASE COURSE 9" (SPECIAL)
10. PROPOSED SUB-BASE GRANULAR MATERIAL TYPE A 4"
11. PROPOSED PAINT PAVEMENT MARKING - LINE 4" (STRIPE FOR 12'-0" LANE)
12. PROPOSED TEMPORARY PAVEMENT MARKING LINE - 4"
13. PROPOSED AGGREGATE EROSION CONTROL
14. PROPOSED TYPE B INLET BOX
15. PROPOSED EROSION CONTROL CURB

NOTE: WORK THIS SHEET WITH SHEETS 7, 9 & 10.

STAGE CONSTRUCTION TRAFFIC DETAILS  
US ROUTE 24 OVER OTTER CREEK  
F.A.P. RTE. 317 - SECTION (18B)  
FULTON COUNTY  
STA. 257+54.33  
S.N. 029-2005

PLOT DATE = 08/27/05  
FILE NAME = 08110501  
MODEL NAME = 08110501