

F.A.P. RTE.	SECTION	COUNTY	TOTAL SHEETS	SHEET NO.
304	3B-1	PIKE	51	1

STATE OF ILLINOIS
DEPARTMENT OF TRANSPORTATION
DIVISION OF HIGHWAYS

**PROPOSED
HIGHWAY PLANS**

FAP ROUTE 304 (IL 96)
SECTION 3B-1
PROJECT : ACF-0304(034)
PIKE COUNTY

C-96-505-09

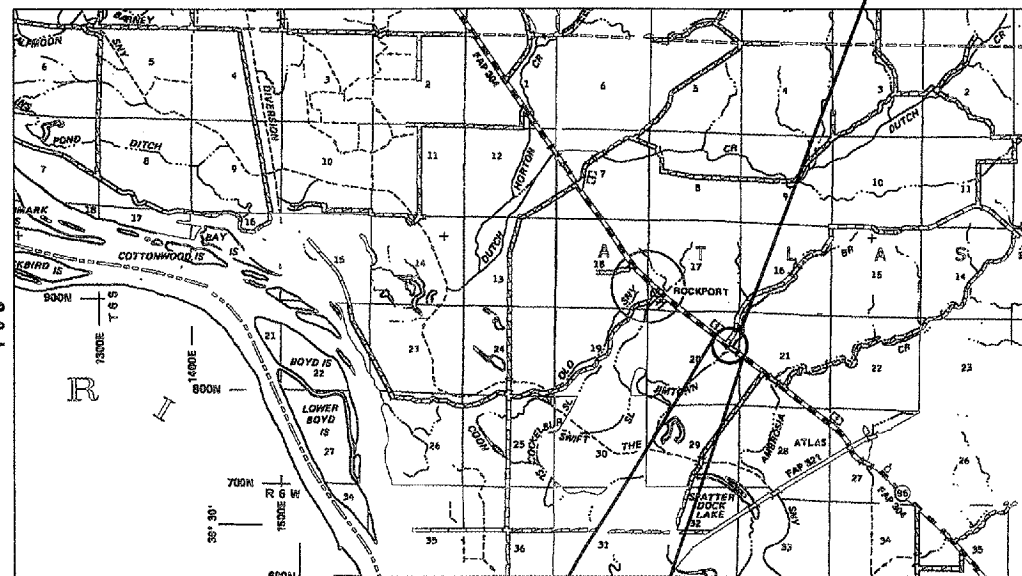
FOR INDEX OF SHEETS, SEE SHEET NO. 2

D-96-537-04



EX STRUCTURE NO. 075-0043
PR STRUCTURE NO. 075-2506
STA. 784 + 76.00 TRIPLE BARREL
12'Wx10'H R.C. BOX CULVERT
O. TO O. CULVERT
IL 96 OVER JIMTOWN BRANCH

R 5 W 4th P.M.

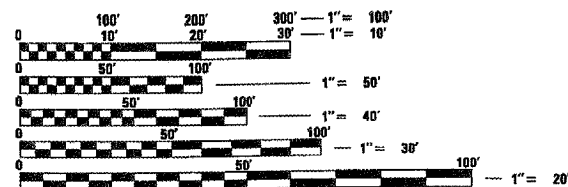


BEGIN PROPOSED PROJECT
STA 780+05

END PROPOSED PROJECT
STA 788+95

TRAFFIC DATA

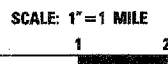
AVERAGE DAILY TRAFFIC = 1100 (2005)
PV = 925
SU = 85
MU = 90



FULL SIZE PLANS HAVE BEEN PREPARED USING STANDARD ENGINEERING SCALES. REDUCED SIZED PLANS WILL NOT CONFORM TO STANDARD SCALES. IN MAKING MEASUREMENTS ON REDUCED PLANS, THE ABOVE SCALES MAY BE USED.

J.U.L.I.E.
JOINT UTILITY LOCATION INFORMATION FOR EXCAVATION
1-800-892-0123

LOCATION MAP



GROSS LENGTH = 990 FT. = 0.188 MI.
NET LENGTH = 990 FT. = 0.188 MI.



Martin J. Silvester, P.E.
LICENSE EXP. DATE 11-30-07

STATE OF ILLINOIS
DEPARTMENT OF TRANSPORTATION
DIVISION OF HIGHWAYS

SUBMITTED August 31, 2007
Eric M. Reed
DEPUTY DIRECTOR OF HIGHWAYS, REGION ENGINEER

October 12, 2007
Eric E. Harman
ENGINEER OF DESIGN AND ENVIRONMENT

October 12, 2007
Melton R. Seese, P.E./D
DIRECTOR OF HIGHWAYS, CHIEF ENGINEER

**PRINTED BY THE AUTHORITY
OF THE STATE OF ILLINOIS**

SENIOR SQUAD LEADER MARK S. DUST P.E. 217-785-0597

PROJECT ENGINEER: JOHN NEGANGARD P.E. 217-782-6990