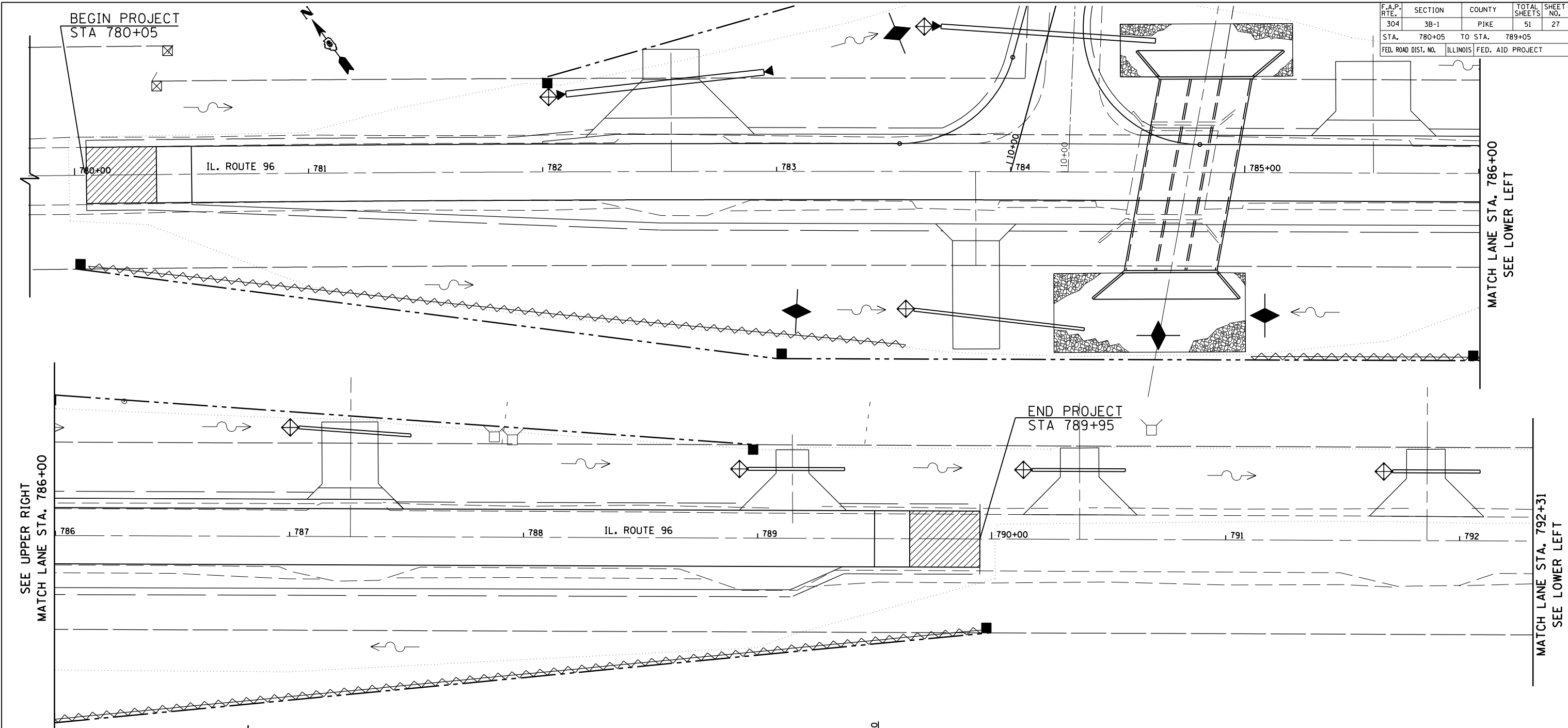


F.A.P. RTE.	SECTION	COUNTY	TOTAL SHEETS	SHEET NO.
304	3B-1	PIKE	51	27
STA. 780+05		TO STA. 789+05		
FED. ROAD DIST. NO.		ILLINOIS	FED. AID PROJECT	



SEE UPPER RIGHT  
MATCH LANE STA. 786+00

MATCH LANE STA. 786+00  
SEE LOWER LEFT

SEE UPPER RIGHT  
MATCH LANE STA. 786+00




MATCH LANE STA. 792+31  
SEE LOWER LEFT

END PROJECT  
STA 789+95

SEE UPPER RIGHT  
MATCH LANE STA. 792+31

POT Sta. 795+00.00

**LEGEND**

-  AGGREGATE (EROSION CONTROL)  
[STONE DUMPED RIPRAP DITCH  
CHECKS: Height = 0.6m (2') ]
-  INLET PIPE PROTECTION (I&PP)
-  EROSION CONTROL FENCE

REVISIONS	
NAME	DATE

ILLINOIS DEPARTMENT OF TRANSPORTATION

**EROSION CONTROL PLAN**  
**IL 96 OVER JIMTOWN BRANCH**  
**FAP 304 SECTION 3B-1**  
**PIKE COUNTY**

SCALE: 1"=20'  
DATE: \$DATE

DRAWN BY: GEW  
CHECKED BY: MJS

**The Upchurch Group**  
HILLSIDE, IL. (708) 449-2321  
MATTOON, IL. (217) 285-3177

PLOT DATE = Aug-31-2007 11:49:24AM  
FILE NAME = c:\projects\653704\upchurch\final\erosioncontrol.sht  
PLOT SCALE = 42.3525 / IN.  
USER NAME = laughlin-1