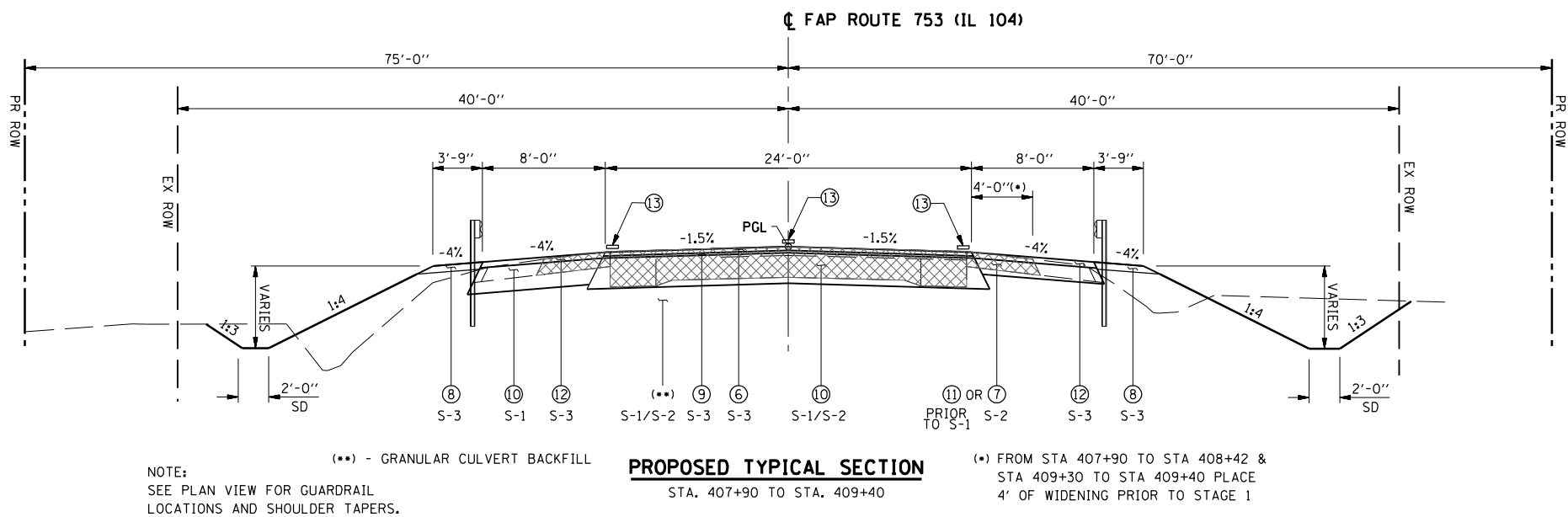
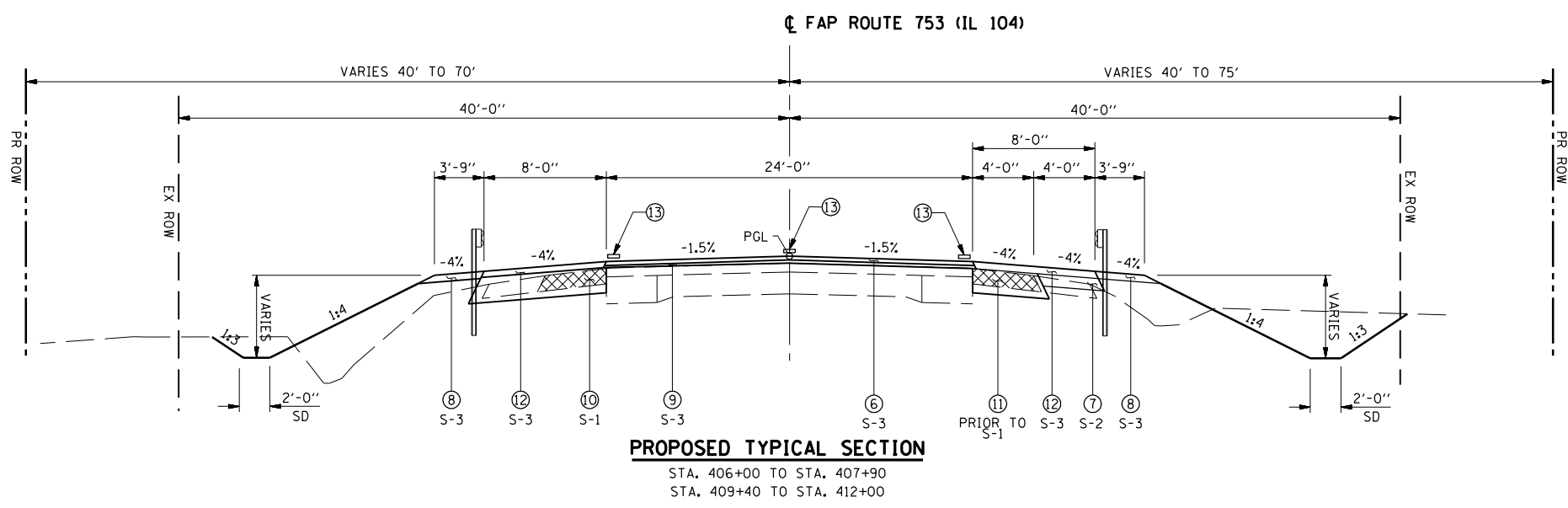
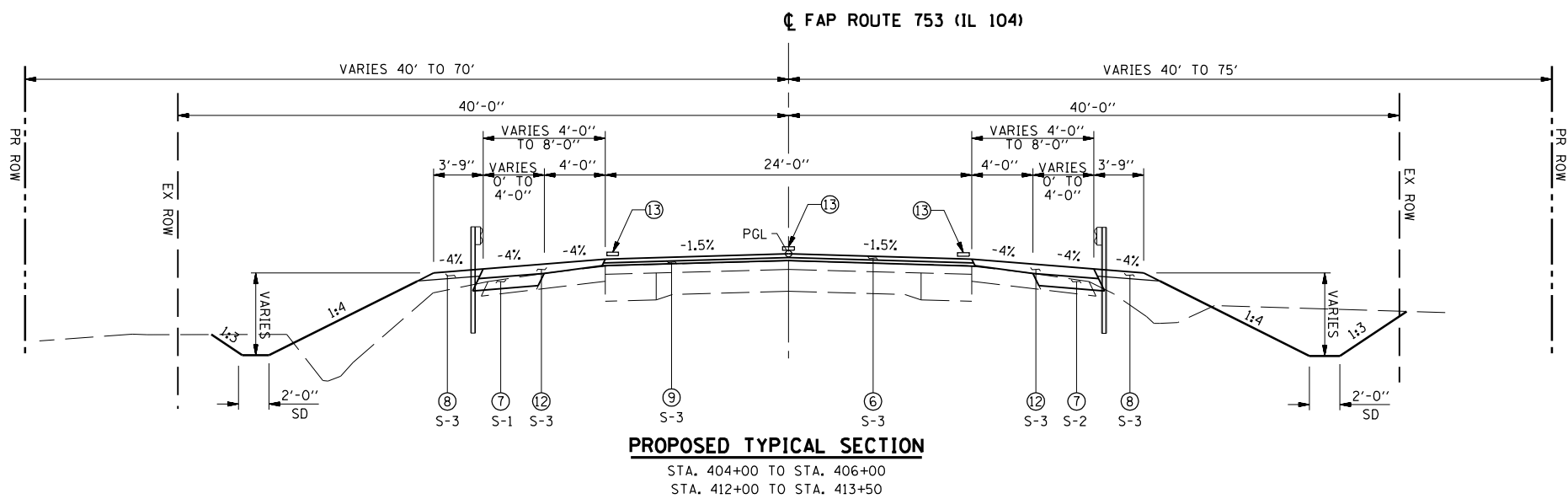


F.A.P. RTE.	SECTION	COUNTY	TOTAL SHEETS	SHEET NO.
753	139(B-1)	SANGAMON	57	12
STA. 753 TO STA. 139		TO STA. 139		
FED. ROAD DIST. NO.	ILLINOIS	FED. AID PROJECT		



- LEGEND**
- ① EXISTING 9-6-9 PCC PAVEMENT
 - ② EXISTING HOT MIX ASPHALT SURFACE
 - ③A EXISTING HOT MIX ASPHALT SHOULDERS 8"
 - ③B EXISTING PCC PAVEMENT 10"
 - ④A EXISTING AGGREGATE SHOULDERS 8"
 - ④B EXISTING PCC PRECAST UNIT
 - ⑤ EXISTING HOT MIX ASPHALT BASE COURSE WIDENING 9"
 - ⑥ PROPOSED HOT MIX ASPHALT SURFACE COURSE, MIX "C", N50 (1 1/2")
 - ⑦ PROPOSED HOT MIX ASPHALT SHOULDERS, 6"
 - ⑧ PROPOSED AGGREGATE SHOULDERS, TYPE B (2 1/4" & VARIES)
 - ⑨ PROPOSED LEVELING BINDER (MACHINE METHOD), N50 (3/4")
 - ⑩ PROPOSED HOT MIX ASPHALT BASE COURSE, 10"
 - ⑪ PROPOSED HOT MIX ASPHALT BASE COURSE WIDENING, 10"
 - ⑫ PROPOSED HOT MIX ASPHALT SHOULDERS (2 1/4" AND VAR)
 - ⑬ PROPOSED PAINT PAVEMENT MARKING, LINE 5"

REVISIONS	
NAME	DATE

ILLINOIS DEPARTMENT OF TRANSPORTATION

PROPOSED TYPICAL SECTIONS

DRAWN BY JCW
 CHECKED BY JRB

DATE: 8/15/07

PLOT DATE = Aug-17-2007 10:45:43AM
 FILE NAME = c:\projects\652085\hutchinson_fm\2447-3\0801.dgn
 PLOT SCALE = 1/8"=1'-0"
 USER NAME = laughlin-1

NOTE:
 SEE PLAN VIEW FOR GUARDRAIL
 LOCATIONS AND SHOULDER TAPERS.