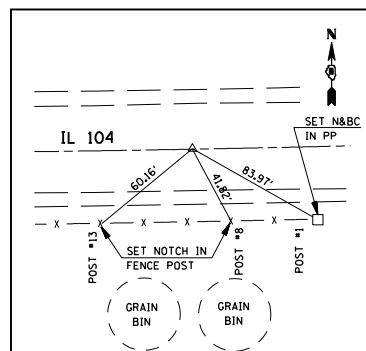
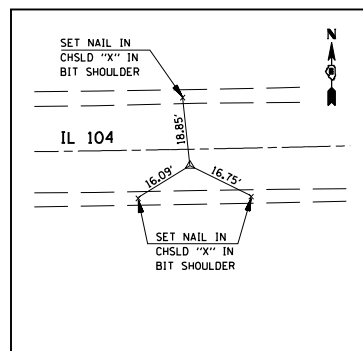


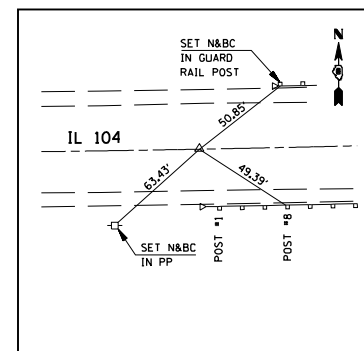
F.A.P. RTE.	SECTION	COUNTY	TOTAL SHEETS	SHEET NO.
753	139(B-1)	SANGAMON	57	13
STA.		TO STA.		
FED. ROAD DIST. NO.	ILLINOIS	FED. AID PROJECT		



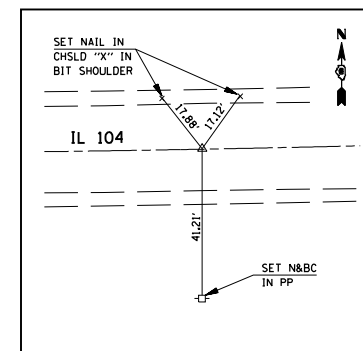
P.C. STA. 396+67.58
(SET P.K. NAIL IN CHSLD "X")



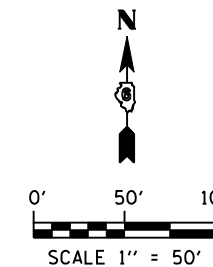
P.I. STA. 401+67.58
(SET P.K. NAIL IN CHSLD "X")



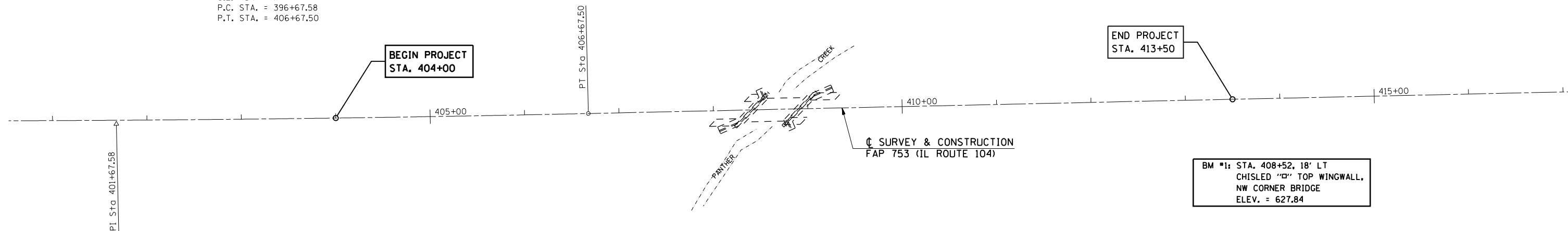
P.T. STA. 406+67.50
(SET P.K. NAIL IN CHSLD "X")



P.O.T. STA. 419+44.39
(SET P.K. NAIL IN CHSLD "X")



EXIST. CURVE 10
 PI STA. = 401+67.58
 $\Delta = 1^\circ 47' 54''$ (LT)
 $D = 0^\circ 10' 47''$
 $R = 31,860.25'$
 $T = 500.00'$
 $L = 999.92'$
 $E = 3.92'$
 $e = N.C.$
 $T.R. = N/A$
 $S.E. RUN = N/A$
 P.C. STA. = 396+67.58
 P.T. STA. = 406+67.50



PLOT DATE = Aug-17-2007 10:45:47 AM
 FILE NAME = c:\projects\652085\hutchison_rnal\2447-3a881.dgn
 PLOT SCALE = 1/8" = 50' / IN.
 USER NAME = laughlin-1

REVISIONS	
NAME	DATE

ILLINOIS DEPARTMENT OF TRANSPORTATION

ALIGNMENT AND TIES

DATE: 8/15/07

DRAWN BY JCW
 CHECKED BY JRB