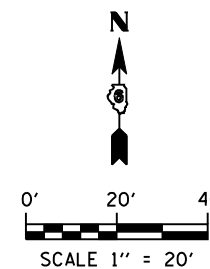
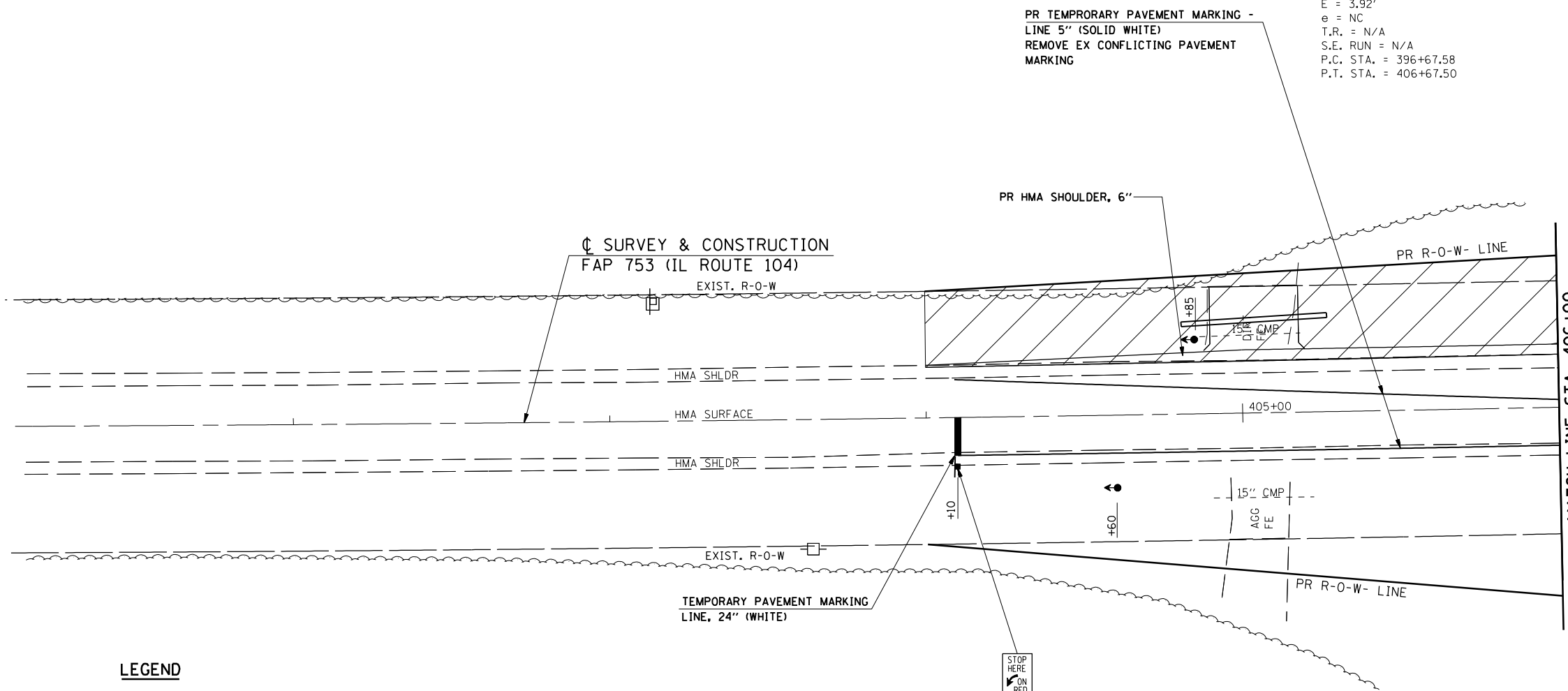








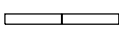


F.A.P. RTE.	SECTION	COUNTY	TOTAL SHEETS	SHEET NO.
753	139(B-1)	SANGAMON	57	14
STA.		TO STA.		
FED. ROAD DIST. NO.	ILLINOIS	FED. AID PROJECT		



EXIST. CURVE 10
 PI STA. = 401+67.58
 $\Delta = 1^\circ 47' 54''$ (LT)
 $D = 0^\circ 10' 47''$
 $R = 31,860.25'$
 $T = 500.00'$
 $L = 999.92'$
 $E = 3.92'$
 $e = NC$
 $T.R. = N/A$
 $S.E. RUN = N/A$
 $P.C. STA. = 396+67.58$
 $P.T. STA. = 406+67.50$



LEGEND

-  WORK AREA
-  SIGN
-  TYPE III BARRICADE
-  DRUM WITH STEADY BURNING LIGHT
-  TRAFFIC SIGNAL
-  TYPE C BIDIRECTIONAL REFLECTOR
-  TEMPORARY CONCRETE BARRIER
-  STEADY BURNING LIGHTS AND DOUBLE VERTICAL PANELS
-  DOUBLE VERTICAL PANEL



NOTE:
 1. SEE IDOT STANDARD 701321 FOR ADDITIONAL DETAILS.

REVISIONS	
NAME	DATE

ILLINOIS DEPARTMENT OF TRANSPORTATION
 MAINTENANCE OF TRAFFIC
 STAGE 1
 STA 401+15 TO STA 406+00

DATE: 8/15/07
 DRAWN BY JCW
 CHECKED BY JRB