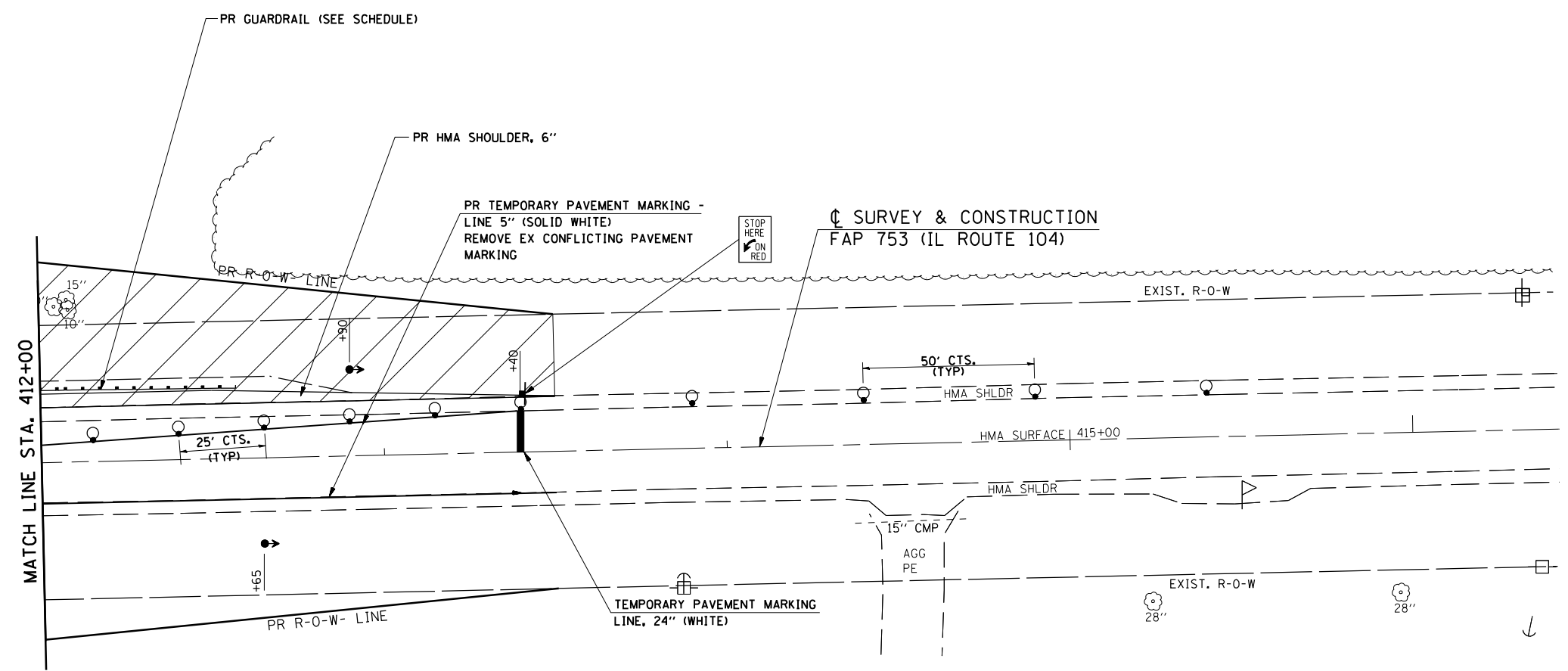
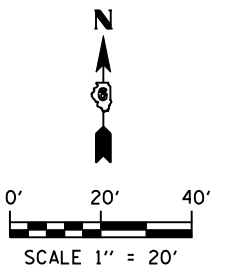











F.A.P. RTE.	SECTION	COUNTY	TOTAL SHEETS	SHEET NO.
753	139(B-1)	SANGAMON	57	16
STA.		TO STA.		
FED. ROAD DIST. NO.	ILLINOIS	FED. AID PROJECT		



**LEGEND**

-  WORK AREA
-  SIGN
-  TYPE III BARRICADE
-  DRUM WITH STEADY BURNING LIGHT
-  TRAFFIC SIGNAL
-  TYPE C BIDIRECTIONAL REFLECTOR
-  TEMPORARY CONCRETE BARRIER
-  STEADY BURNING LIGHTS AND DOUBLE VERTICAL PANELS
-  DOUBLE VERTICAL PANEL

**NOTE:**  
1. SEE IDOT STANDARD 701321 FOR ADDITIONAL DETAILS.

REVISIONS	
NAME	DATE

ILLINOIS DEPARTMENT OF TRANSPORTATION  
**MAINTENANCE OF TRAFFIC**  
**STAGE 1**  
**STA 412+00 TO STA 416+00**

DATE: 8/15/07  
 DRAWN BY JCW  
 CHECKED BY JRB

PLOT DATE = Aug-17-2007 10:46:00AM  
 FILE NAME = c:\projects\652085\hutchison\_rnal\2447\_3mot01.dgn  
 PLOT SCALE = 42.3525 / IN.  
 USER NAME = laughlin-1