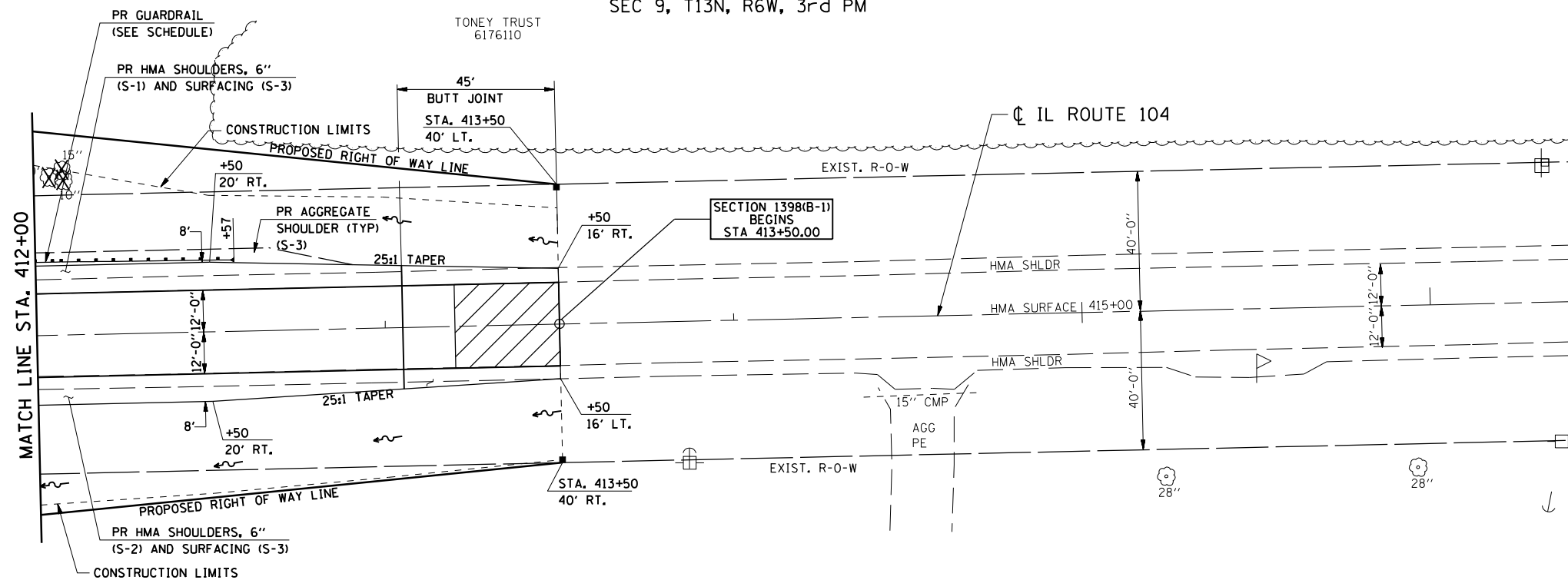


F.A.P. RTE.	SECTION	COUNTY	TOTAL SHEETS	SHEET NO.
753	139(B-1)	SANGAMON	57	22
STA.		TO STA.		
FED. ROAD DIST. NO.	ILLINOIS	FED. AID PROJECT		

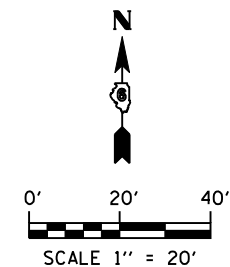
SEC 9, T13N, R6W, 3rd PM



KING TRUST  
6176112

SEC 9, T13N, R6W, 3rd PM

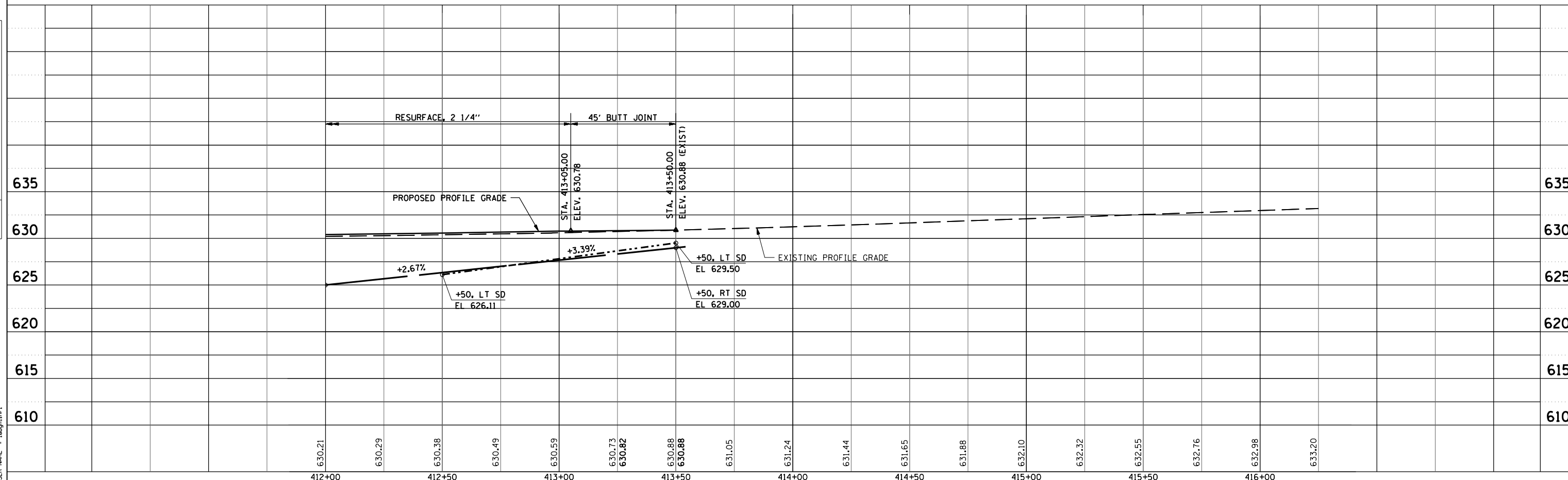
BITUMINOUS SURFACE REMOVAL BUTT JOINT



PLAN	REVISIONS	DATE
DESIGNED		
PLOTTED		
ALIGNED		
CHECKED		
NO.		

PROFILE	REVISIONS	DATE
DESIGNED		
PLOTTED		
GRADES CHECKED		
NO.		

PLOT DATE = Aug-17-2007 10:46:27AM  
 FILE NAME = c:\projects\652085\hutchison\_r\m\2447-3pp\p3.dgn  
 PLOT SCALE = 42.3528 / IN.  
 USER NAME = laughlin-1



PLAN & PROFILE - STA 412+00 TO STA 416+40