

F.A.P. RTE.	SECTION	COUNTY	TOTAL SHEETS	SHEET NO.
753	142 (BR-4)	SANGAMON	24	1

D - 96 - 510 - 07

+ 3 / 27

STATE OF ILLINOIS
DEPARTMENT OF TRANSPORTATION
DIVISION OF HIGHWAYS

**PROPOSED
HIGHWAY PLANS**

FAP 753 ILLINOIS ROUTE 104
SECTION: 142 BR-4
SUPERSTRUCTURE OVER HORSE CREEK
EAST PAWNEE CITY LIMITS
SANGAMON COUNTY

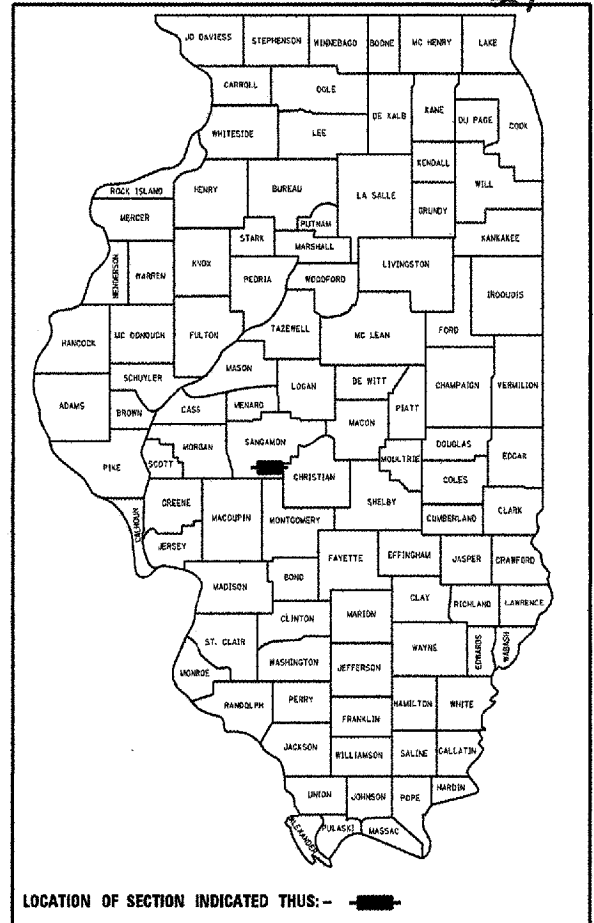
C-96-569-07 PROJECT: ACBHF-0753(034)

INDEX OF SHEETS

- 1 COVER SHEET
- 2 GENERAL NOTES
- 3 SUMMARY OF QUANTITIES
- 4 TYPICAL SECTIONS
- 5 SCHEDULE OF QUANTITIES
- 6 ALIGNMENT, BENCHMARKS AND TIES
- 7 PLAN AND PROFILE SHEETS
- 8-9 MAINTENANCE OF TRAFFIC AND STAGING
- 10 PAVEMENT MARKING
- 11-13 DETAILS
- 14-24 BRIDGES PLANS
- TEMPORARY BRIDGE SHORING
- HIGHWAY STANDARDS
- 24A.-24C. BRIDGE PLANS

HIGHWAY STANDARDS

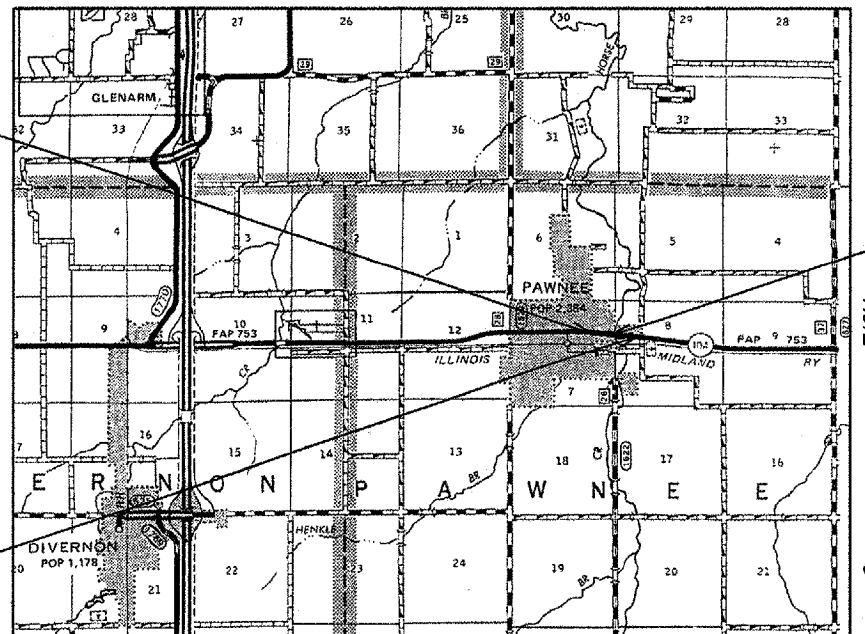
000001-04	631011-03	701311-02
001001-01	631032-03	701321-08
001006	635006-02	702001-06
482001-01	635011-01	704001-03
482011-02	701006-02	720011
515001-02	701011-01	780001-01
630001-07	701201-02	781001-02
630301-04	701306-01	



PROJECT BEGINS
STA 986 + 75

PROJECT ENDS
STATION 991 + 05

PROP. SUPERSTRUCTURE
REPLACEMENT OVER
HORSE CREEK
STATION 988 + 90.00
SN: 084-0176



LOCATION MAP

GROSS AND NET LENGTH OF PROJECT = 430 FEET = 0.081 MILES
HIGHWAY CLASSIFICATION = REGIONAL ARTERIAL
IL RTE. 104 ADT = 3800 (2005)
IL RTE. 104 ADT = 4420 (2020)

K+ K-Plus Engineering, Ltd.
755 WINDSOR ROAD
CHARLESTON, IL 61920
(217) 348-1500
WWW.K-PLUSENGINEERING.LTD.COM
ILLINOIS DEPARTMENT OF PROFESSIONAL REGULATION REGISTRATION #184-003685

** THIS DOCUMENT IS THE PROPERTY OF K-PLUS ENGINEERING, LTD. AND NO PART HEREIN SHALL BE USED ** EXCEPT FOR THIS SPECIFIC PROJECT WITHOUT THE WRITTEN CONSENT OF K-PLUS ENGINEERING, LTD.

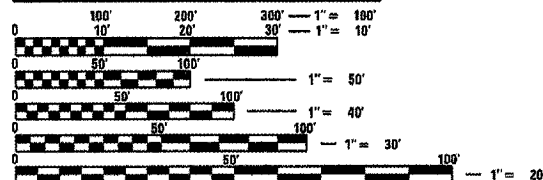
PROJECT ENGINEER: SAL MADONIA (217) 782-4761
SQUAD LEADER: MARCUS BRUCE (217) 785-5336

ENGINEERING PLAN SUBMITTAL

THESE ENGINEERING PLANS AND SUPPORTING DOCUMENTS ARE ISSUED FOR THE FOLLOWING PURPOSE ONLY

PRELIMINARY PLAN REVIEW NO.	
PRE FINAL PLAN REVIEW	
X FINAL PLAN REVIEW NO. 1	
PERMIT APPLICATION	
BIDDING	
CONSTRUCTION	

DATE: 08-01-07



FULL SIZE PLANS HAVE BEEN PREPARED USING STANDARD ENGINEERING SCALES. REDUCED SIZED PLANS WILL NOT CONFORM TO STANDARD SCALES. IN MAKING MEASUREMENTS ON REDUCED PLANS, THE ABOVE SCALES MAY BE USED.

J.U.L.I.E.
JOINT UTILITY LOCATION INFORMATION FOR EXCAVATION
1-800-892-0123

CONTRACT NO. 72A81

STATE OF ILLINOIS
DEPARTMENT OF TRANSPORTATION
DIVISION OF HIGHWAYS

SUBMITTED *Aug 23 2007*

[Signature]
DEPUTY DIRECTOR OF HIGHWAYS, REGION ENGINEER

October 12, 2007
[Signature]
ENGINEER OF DESIGN AND ENVIRONMENT

Interim
October 12, 2007
[Signature]
DIRECTOR OF HIGHWAYS, CHIEF ENGINEER



[Signature] 8/3/07
Date
David L. Clark
Licensed Professional Engineer
State of Illinois No. 62-42199

**PRINTED BY THE AUTHORITY
OF THE STATE OF ILLINOIS**