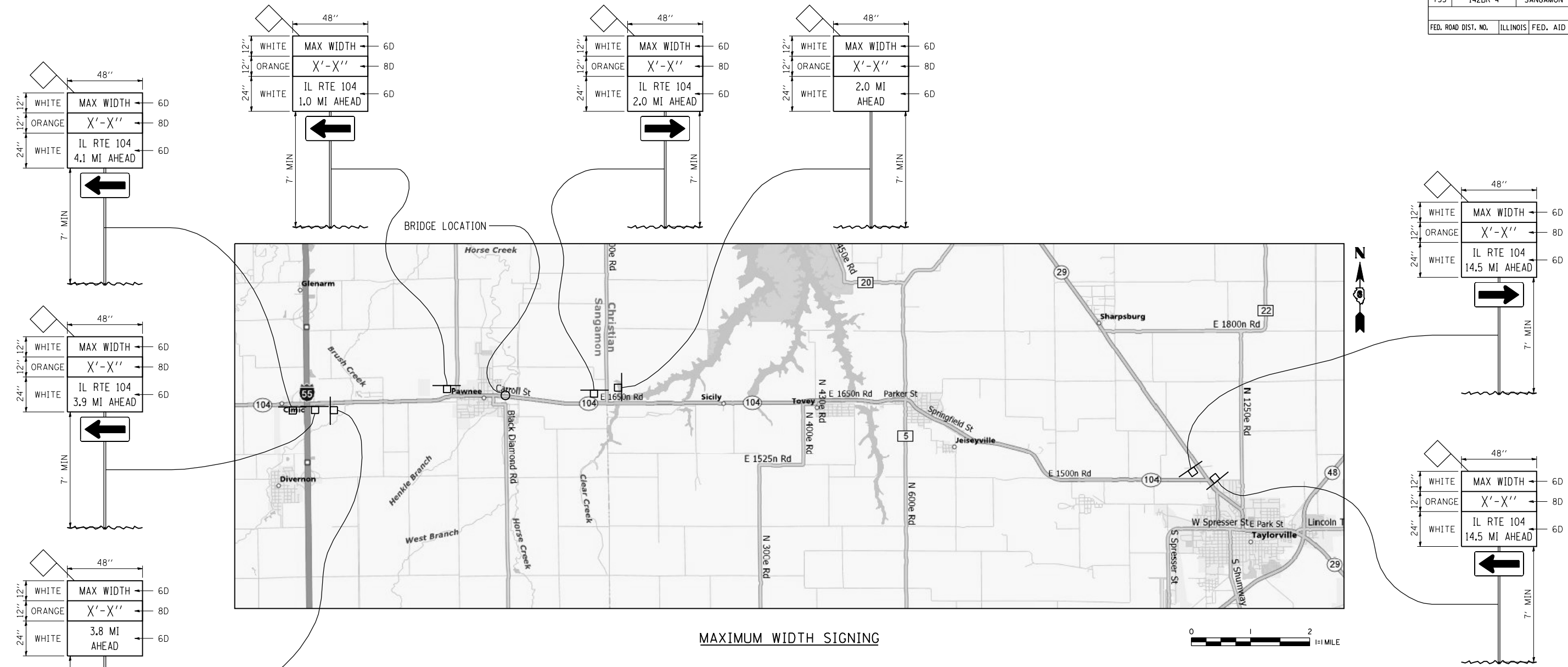


F.A.P. RTE.	SECTION	COUNTY	TOTAL SHEETS	SHEET NO.
753	142BR-4	SANGAMON	24	11
FED. ROAD DIST. NO.		ILLINOIS FED. AID PROJECT		

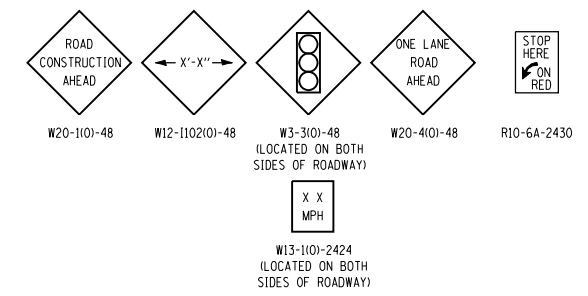
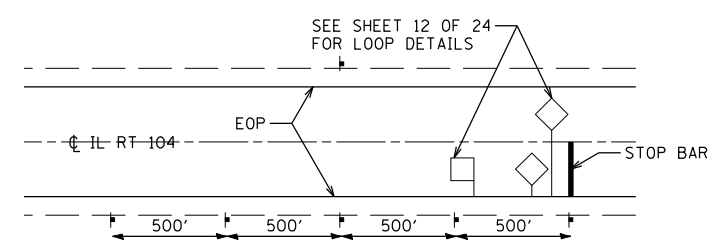
DATE	BY	SURVEYED	ALIGNED	CHECKED
		NOTE BOOK	RT. OF WAY	CHECKED
		NO.	NO.	NO.

DATE	BY	SURVEYED	GRADES	CHECKED
		NOTE BOOK	B.M. NOTED	
		NO.	NO.	NO.

PLOT DATE = Aug-18-2007 07:56:01AM
 FILE NAME = c:\p\projects\651007\kpluseng\Final\11.mxd ds:ht
 PLOT SCALE = 41.8823 / IN.
 USER NAME = laughtlin1



MAXIMUM WIDTH SIGNING



MAXIMUM WIDTH SIGNING (TYP)

NOTE:
 ACTUAL MAX WIDTHS ARE TO BE MEASURED BY THE ENGINEER AFTER TEMPORARY CONCRETE BARRIER WALL IS PLACED FOR STAGE I. WIDTH SHALL BE REMEASURED AND SIGNS UPDATED FOR STAGE II.
 MAX WIDTH SIGNS SHALL BE PAID FOR AS ONE LUMP SUM UNDER "WIDTH RESTRICTION SIGNING" (PAY CODE = X7200201)

K+ K-Plus Engineering, Ltd.
 753 WINDSOR ROAD
 CHARLESTON, IL 61920
 (217) 348-1900
 WWW.K-PLUSENGINEERING.LTD.COM
 ILLINOIS DEPARTMENT OF PROFESSIONAL REGULATION REGISTRATION #184-003685

THIS DOCUMENT IS THE PROPERTY OF K-PLUS ENGINEERING, LTD. AND NO PART HEREIN SHALL BE USED EXCEPT FOR THIS SPECIFIC PROJECT WITHOUT THE WRITTEN CONSENT OF K-PLUS ENGINEERING, LTD.

REVISIONS	NAME	DATE

ILLINOIS DEPARTMENT OF TRANSPORTATION
MAXIMUM WIDTH SIGNING DETAIL
 FAP 753 (IL RTE. 104)
 OVER HORSE CREEK
 SECTION 142BR-4
 SANGAMON COUNTY
 DATE: 08-01-07
 DRAWN BY: ADG
 CHECKED BY: DC