

F.A.P. RTE.	SECTION	COUNTY	TOTAL SHEETS	SHEET NO.
735		MACOUPIN	4	1

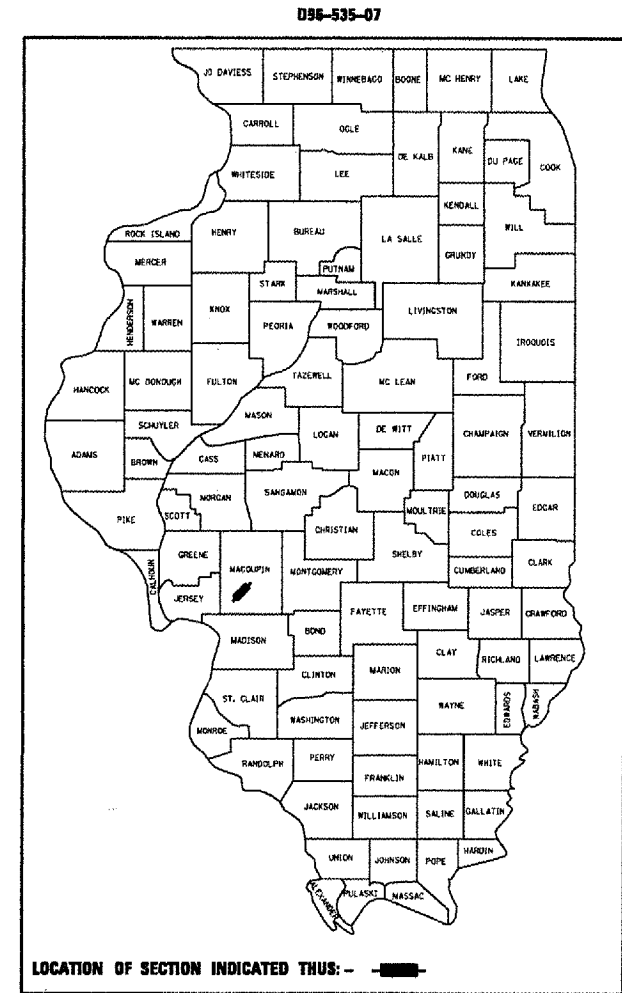
• 6RS-4; 7RS-7

STATE OF ILLINOIS
DEPARTMENT OF TRANSPORTATION
DIVISION OF HIGHWAYS

PROPOSED
HIGHWAY PLANS

FAS ROUTE 735 (SHIPMAN BLACKTOP)
SECTION 6RS-4; 7RS-7

MACOUPIN COUNTY
C-96-555-07

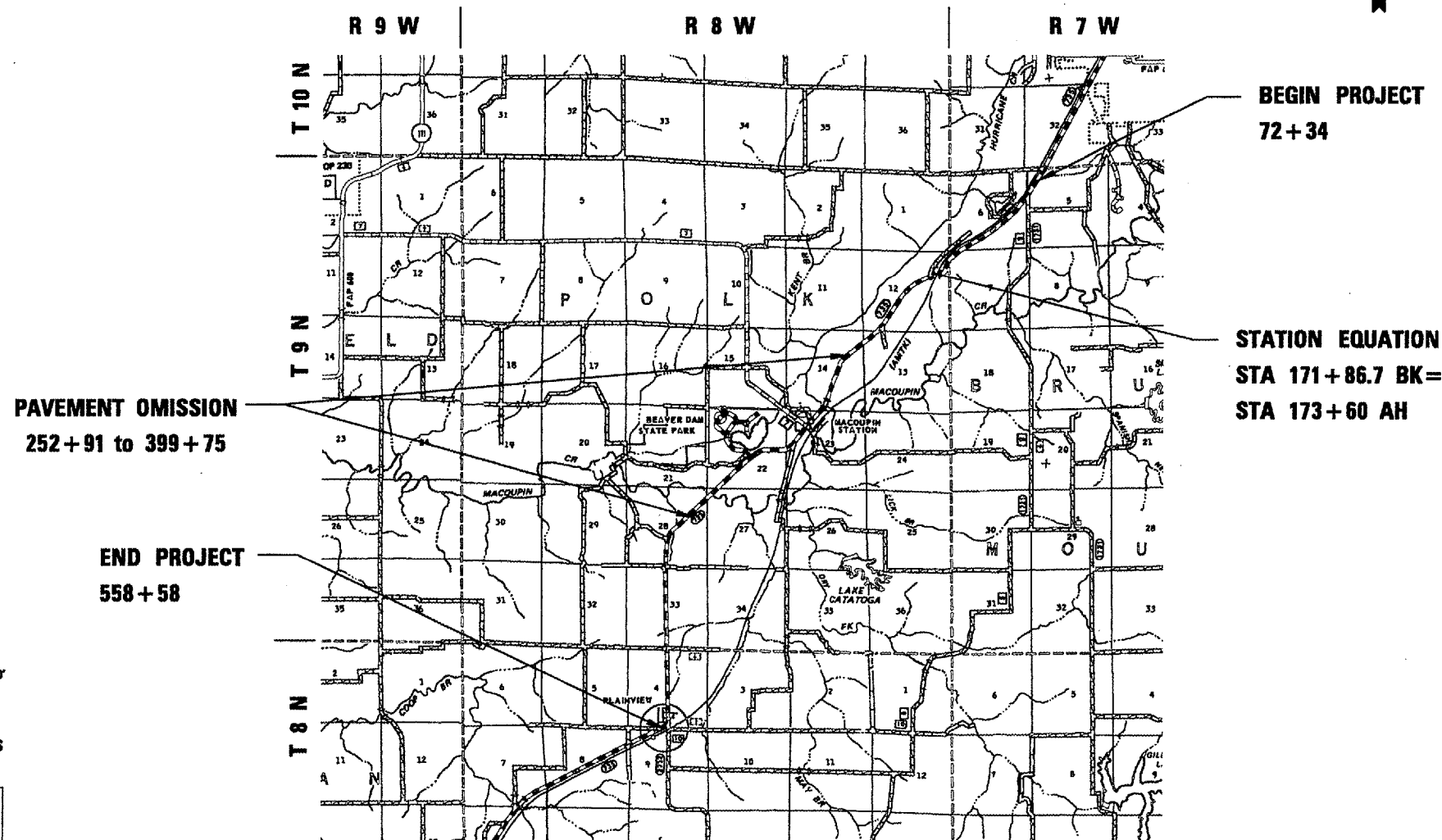


INDEX OF SHEETS

- 1 COVER SHEET
- 2 SUMMARY OF QUANTITIES
- 3 SCHEDULE OF QUANTITIES
- 4 TYPICAL SECTIONS

LIST OF STANDARDS

- 000001-04
- 442201-02
- 701001-01
- 701006-02
- 701011-01
- 701301-02
- 701306-01
- 701311-02
- 702001-06
- 780001-01
- 781001-02



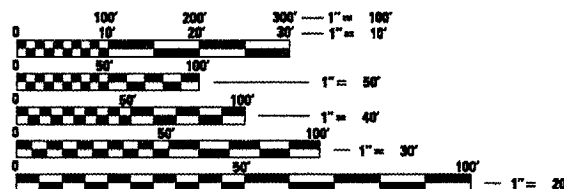
BEGIN PROJECT
72+34

STATION EQUATION
STA 171+86.7 BK=
STA 173+60 AH

PAVEMENT OMISSION
252+91 to 399+75

END PROJECT
558+58

ADT 1,300 (2005)
%MU + %SU = 12%



FULL SIZE PLANS HAVE BEEN PREPARED USING STANDARD ENGINEERING SCALES. REDUCED SIZED PLANS WILL NOT CONFORM TO STANDARD SCALES. IN MAKING MEASUREMENTS ON REDUCED PLANS, THE ABOVE SCALES MAY BE USED.

J.U.L.I.E.
JOINT UTILITY LOCATION INFORMATION FOR EXCAVATION
1-800-892-0123

STATE OF ILLINOIS
DEPARTMENT OF TRANSPORTATION
DIVISION OF HIGHWAYS

SUBMITTED Aug 13 2007

 DEPUTY DIRECTOR OF HIGHWAYS, REGION ENGINEER
October 12, 2007

 ERIC E. HERNDON
 ENGINEER OF DESIGN AND ENVIRONMENT
October 12, 2007

 MELTON R. SERO, P.E.
 DIRECTOR OF HIGHWAYS, CHIEF ENGINEER

PRINTED BY THE AUTHORITY
OF THE STATE OF ILLINOIS