

F.A.P. RTE.	SECTION	COUNTY	TOTAL SHEETS	SHEET NO.
34		**	13	1

• D-6 SHLDR RUMBLE STRIPS 2008
 ** MENARD, SANGAMON

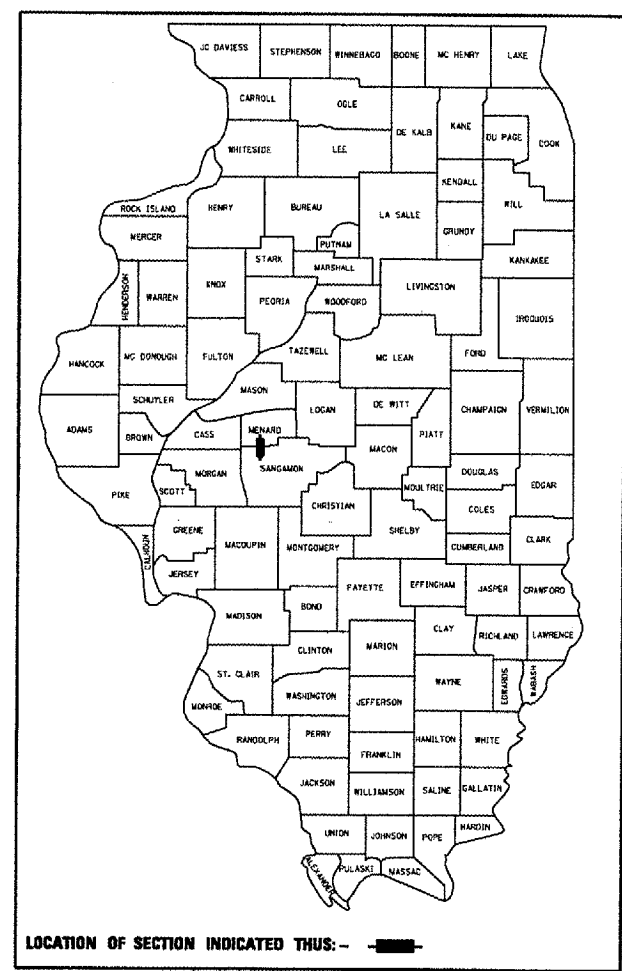
STATE OF ILLINOIS
 DEPARTMENT OF TRANSPORTATION
 DIVISION OF HIGHWAYS
**PROPOSED
 HIGHWAY PLANS**

FAP ROUTE 34 (IL 97)
 SECTION D-6 SHLDR RUMBLE STRIPS 2008
 PROJECT: ACHSIP-0034 (025)
 MENARD, SANGAMON COUNTY
 C-96-105-07

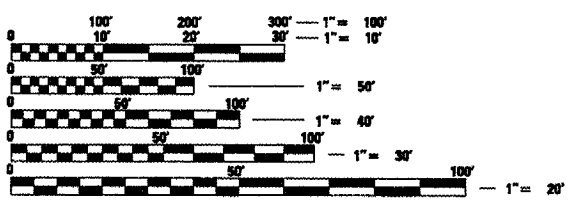
INDEX OF SHEETS

- 1 COVER SHEET
- 2 GENERAL NOTES AND LEGEND
- 3 SUMMARY OF QUANTITIES
- 4-6 SCHEDULE OF QUANTITIES
- 7-8 TYPICAL SECTIONS
- 9 LINE DIAGRAM
- 10-13 DETAILS

D-96-105-07



DESIGN DESIGNATION
 ILLINOIS ROUTE 97
 ADT
 4,950 (2007)
 % PV = 90
 % MU + SU = 10



FULL SIZE PLANS HAVE BEEN PREPARED USING STANDARD ENGINEERING SCALES. REDUCED SIZED PLANS WILL NOT CONFORM TO STANDARD SCALES. IN MAKING MEASUREMENTS ON REDUCED PLANS, THE ABOVE SCALES MAY BE USED.

J.U.L.I.E.
 JOINT UTILITY LOCATION INFORMATION FOR EXCAVATION
 1-800-892-0123

END IMPROVEMENT
 STA 337+50

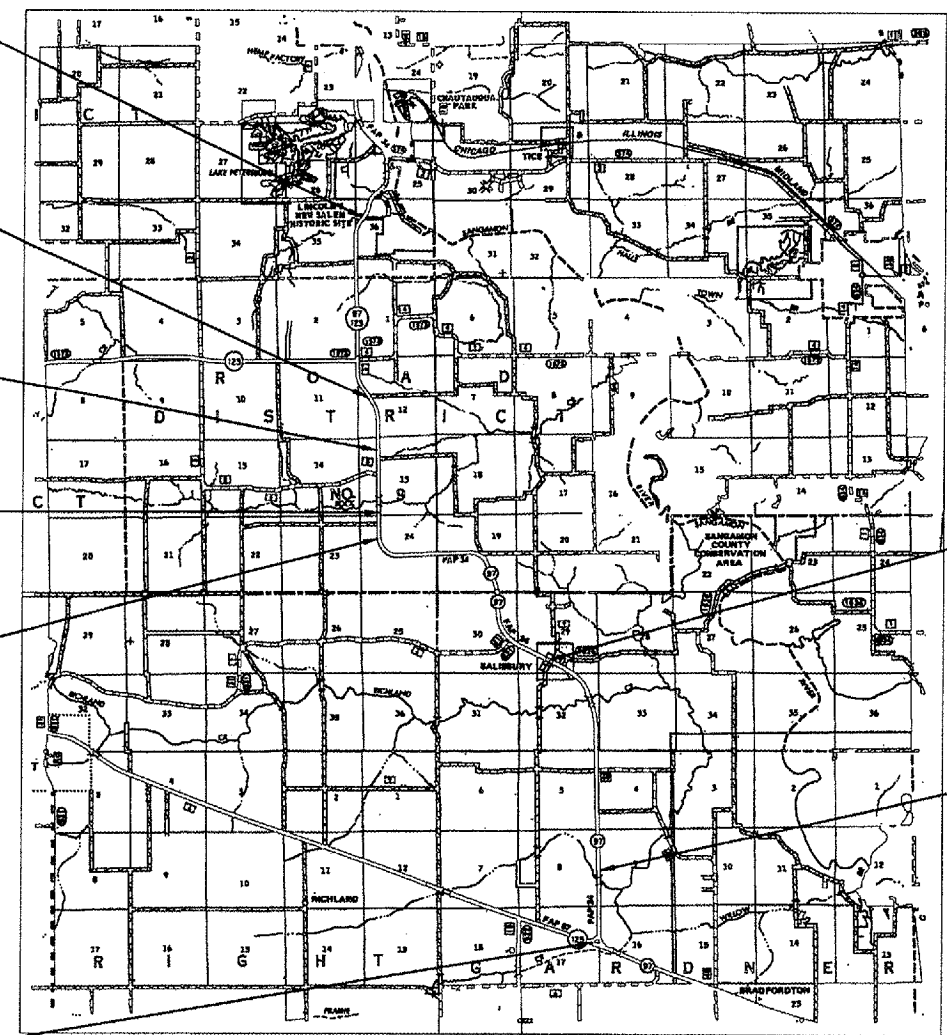
STA EQ
 243+68.15 AHD =
 14+33.15 BK

STA EQ
 100+00 BK =
 99+98.76 AHD

STA EQ
 110+00.21 BK =
 110+00 AHD

STA EQ
 226+00.77 BK =
 225+96.63 AHD

BEGIN IMPROVEMENT
 STA 498+84.63



STA EQ
 296+12.5 BK =
 290+76.1 AHD

STA EQ
 451+68.21 BK =
 452+00 AHD



PROJECT ENGINEER: JOHN NEGANGARD (217)782-6990
 SQUAD LEADER: BRAD HEIMSNESS (217)785-9046

STATE OF ILLINOIS
 DEPARTMENT OF TRANSPORTATION
 DIVISION OF HIGHWAYS

SUBMITTED *[Signature]*
 DEPUTY DIRECTOR OF HIGHWAYS, REGION ENGINEER

[Signature]
 October 12, 2007
 ENGINEER OF DESIGN AND ENVIRONMENT

[Signature]
 October 12, 2007
 DIRECTOR OF HIGHWAYS, CHIEF ENGINEER

PRINTED BY THE AUTHORITY
 OF THE STATE OF ILLINOIS