

PLAN PREPARATION ENGINEER STEVEN W. MEGGINSON (217) 546-3400

ASSOCIATE FIELD ENGINEER JESSICA FELICIANO, P.E. (847) 705-4487

ROUTE NO.	SECTION	COUNTY	TOTAL SHEETS	S.
F.A.S. 2111	01-00268-00-BR	KANE	70	1
FED. ROAD DIST. NO.		ILLINOIS	CONTRACT NO. 83973	

- INDEX OF SHEETS**
- COVER SHEET
 - GENERAL NOTES AND HIGHWAY STANDARDS
 - SUMMARY OF QUANTITIES
 - 6. TYPICAL CROSS-SECTIONS
 - SCHEDULE OF QUANTITIES
 - HORIZONTAL ALIGNMENT
 - PLAN AND PROFILE SHEET
 - 13. MAINTENANCE OF TRAFFIC
 - 16. EROSION CONTROL PLAN AND NOTES
 - FINAL ROADWAY AND PAVEMENT MARKING PLAN
 - 38. BRIDGE PLANS
 - 40. BORINGS
 - 47. CROSS-SECTIONS - STAGE 1
 - 56. CROSS-SECTIONS - FINAL
 - 61. EXISTING PLAN SHEETS (FOR INFORMATION ONLY)
 - 70. MISCELLANEOUS STANDARDS**

STANDARDS

SEE SHEET 2 FOR HIGHWAY STANDARDS LISTING

UTILITIES

AT&T
225 E. CHICAGO ST.
ELGIN, IL 60120


NICOR GAS
1844 FERRY ROAD
NAPERVILLE, IL 60563-9600

COMMONWEALTH EDISON
#1 N 423 SWIFT ROAD
LOMBARD, IL 60148
(630) 424-5709

DESIGN FUNCTIONAL CLASSIFICATION:
MAJOR COLLECTOR
DESIGN TRAFFIC: 28000 ADT (2030)
DESIGN SPEED: 45 M.P.H.
POSTED SPOED: 45 M.P.H.

THE CONTRACTOR SHALL NOTIFY THE KANE COUNTY D.O.T. PRIOR TO THE BEGINNING OF CONSTRUCTION

- SCALES**
- PLAN 0' = 50'
 - PROFILE HORIZ. 0' = 50'
 - PROFILE VERT. 0' = 5'
 - CROSS SECTIONS 0' = 5'



FULL SIZE PLANS HAVE BEEN PREPARED USING STANDARD ENGINEERING SCALES. REDUCED SIZED PLANS WILL NOT CONFORM TO STANDARD SCALES. IN MAKING MEASUREMENTS ON REDUCED PLANS, THE ABOVE SCALES MAY BE USED.

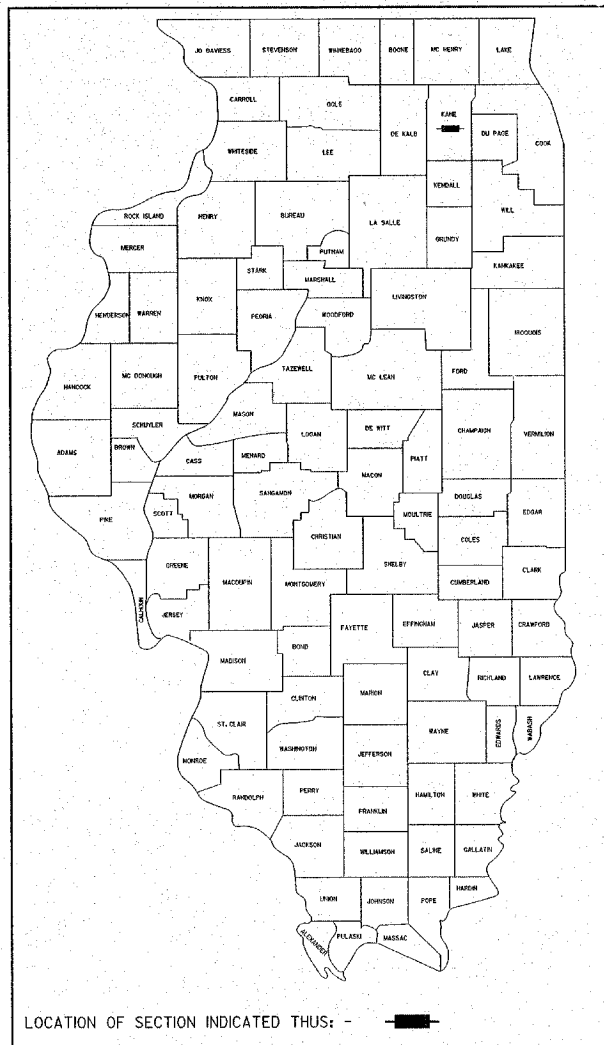
J.U.L.I.E.
JOINT UTILITY LOCATION INFORMATION FOR EXCAVATION
1-800-892-0123

CONTRACT NO. 83973



STATE OF ILLINOIS
DEPARTMENT OF TRANSPORTATION
DIVISION OF HIGHWAYS
PLANS FOR PROPOSED FEDERAL AID PROJECT
(HIGHWAY BRIDGE PROGRAM)

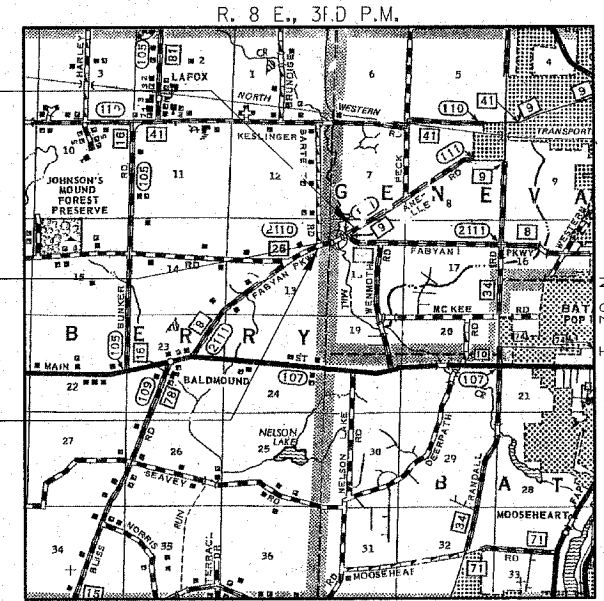
F.A.S. 2111 (FABYAN PARKWAY OVER MILL CREEK)
SECTION 01-00268-00-BR
PROJECT BHS-2111(103)
PAVEMENT RECONSTRUCTION AND STRUCTURE REPLACEMENT
PROPOSED STRUCTURE NO. 045-3019
KANE COUNTY
JOB NO. C-91-143-01



IMPROVEMENT ENDS STATION 24+00

STATION 18+97 - SPECIAL BRIDGE DESIGN
STEEL WF BEAM BRIDGE WITH POURED CONCRETE DECK.
SINGLE SPAN @ 92'-0"
68'-0" RDWY.; SKEW = 30°
EXISTING STRUCTURE NO. 045-3008
PROPOSED STRUCTURE NO. 045-3019

IMPROVEMENT BEGINS STATION 15+50



LAYOUT

APPROXIMATE SCALE: 0 1 MILE

GROSS = NET LENGTH OF SECTION = 850 FEET = 0.161 MILES
LENGTH OF STRUCTURE = 94.87 FEET = 0.018 MILES
LENGTH OF PAVING = 755.13 FEET = 0.143 MILES

APPROVED AUGUST 28 2007
 COUNTY ENGINEER


PASSED SEPTEMBER 13 2007
 DISTRICT ONE ENGINEER OF LOCAL ROADS & STREETS

Releasing For Bid Based on Limited Review Sept. 13 2007
 DEPUTY DIRECTOR OF HIGHWAYS
 REGION ONE ENGINEER
 STATE OF ILLINOIS
 DEPARTMENT OF TRANSPORTATION

DATE: August 29, 2007

BY: Steven W. Megginson

LICENSE EXPIRES: NOVEMBER 30, 2007



HAMPTON, LENZINI & RENWICK, INC.
 CIVIL & STRUCTURAL ENGINEERS
 LAND SURVEYORS

ILR

3085 STEVENSON DRIVE, SUITE 200
 SPRINGFIELD, ILLINOIS 62703
 (217) 546-3400

ELGIN • SPRINGFIELD

PROJECT NUMBER: 12-05-0050-1 DATE: 08/27/07