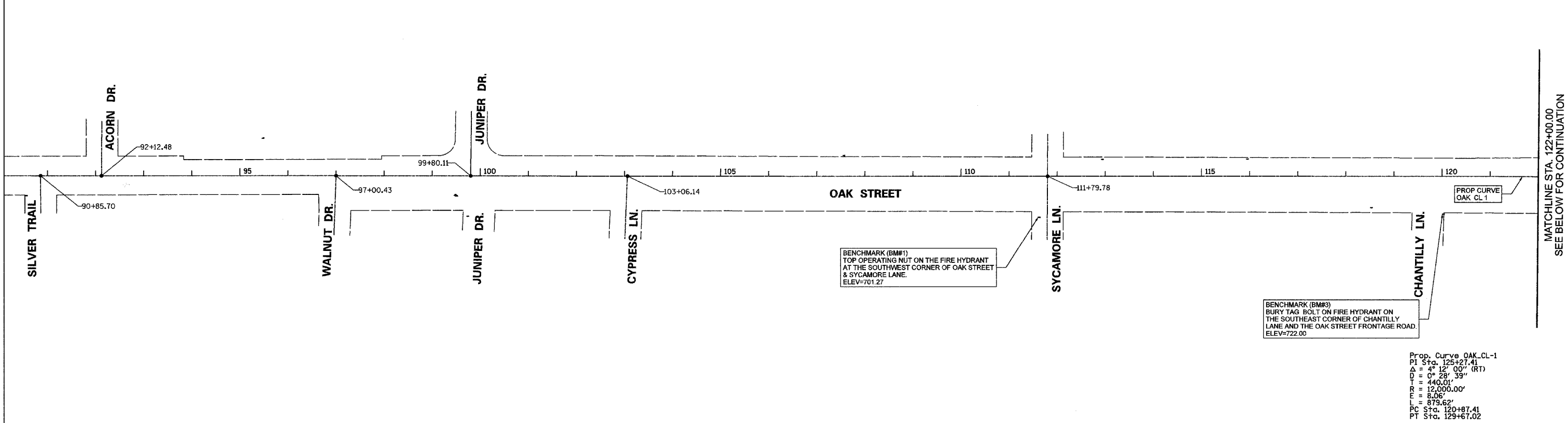


F.A. RTE.	SECTION	COUNTY	TOTAL SHEETS	SHEET NO.
D4-00046-00-WR		KANE	60	6
STA. 92+68.5		TO STA. 142+60		
FED. ROAD DIST. NO. 1		ILLINOIS FED. AID PROJECT		

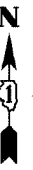
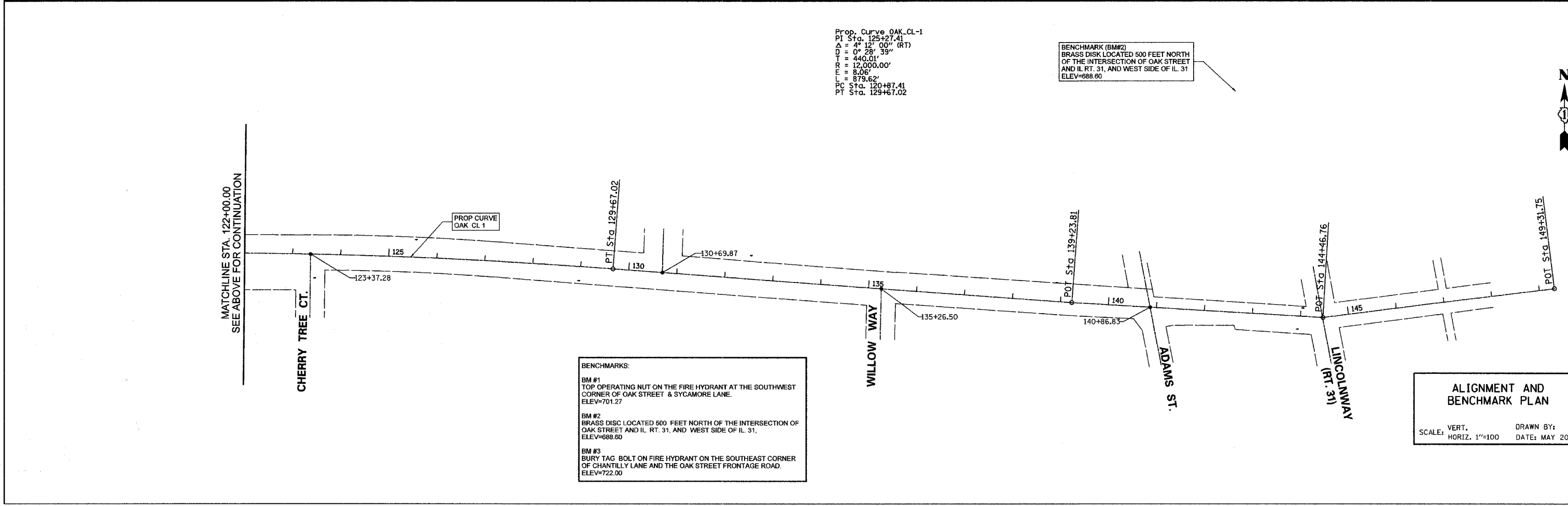
PLAN	DATE	BY
SURVEYED		
ALIGNED		
CHECKED		
NO.		

PROFILE	DATE	BY
SURVEYED		
GRADES CHECKED		
NO.		

PLOT DATE = 8/28/2007  
 FILE NAME = n:\dgn\va\197\sheet6.dgn  
 PLOT SCALE = 1"=100'  
 USER NAME = LUBERL



MATCHLINE STA. 122+00.00  
 SEE BELOW FOR CONTINUATION



**BENCHMARKS:**  
 BM #1  
 TOP OPERATING NUT ON THE FIRE HYDRANT AT THE SOUTHWEST CORNER OF OAK STREET & SYCAMORE LANE.  
 ELEV=701.27  
 BM #2  
 BRASS DISK LOCATED 500 FEET NORTH OF THE INTERSECTION OF OAK STREET AND IL RT. 31, AND WEST SIDE OF IL. 31.  
 ELEV=688.80  
 BM #3  
 BURY TAG BOLT ON FIRE HYDRANT ON THE SOUTHEAST CORNER OF CHANTILLY LANE AND THE OAK STREET FRONTAGE ROAD.  
 ELEV=722.00

**ALIGNMENT AND BENCHMARK PLAN**  
 SCALE: VERT. 1"=100'  
 HORIZ. 1"=100'  
 DRAWN BY:  
 DATE: MAY 2007