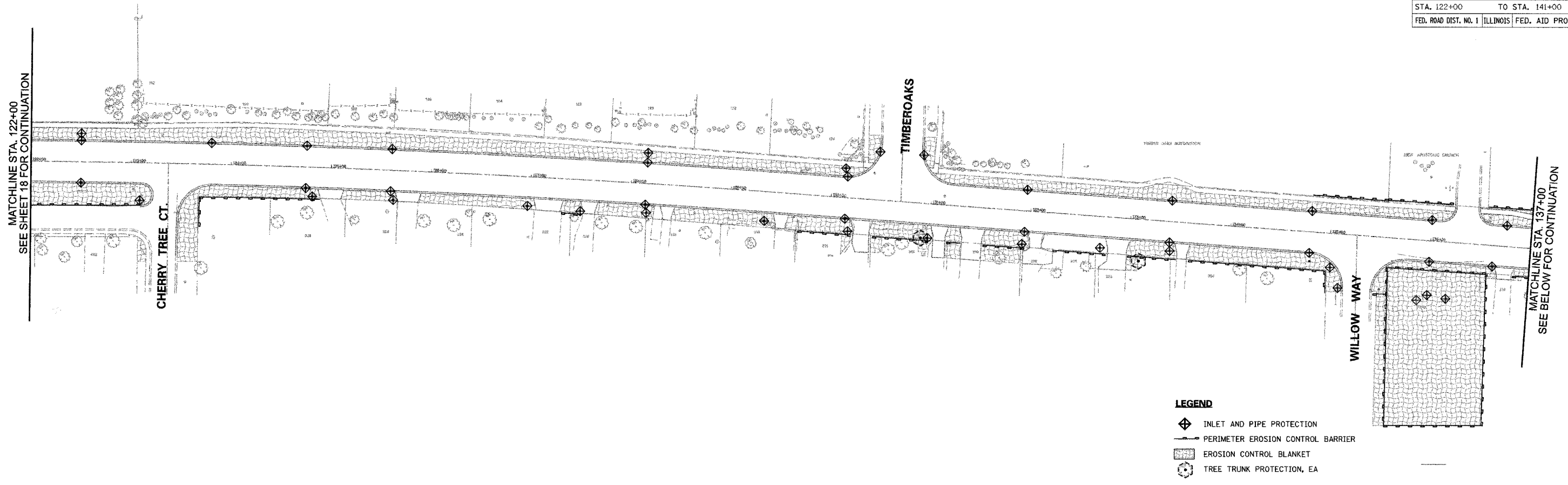
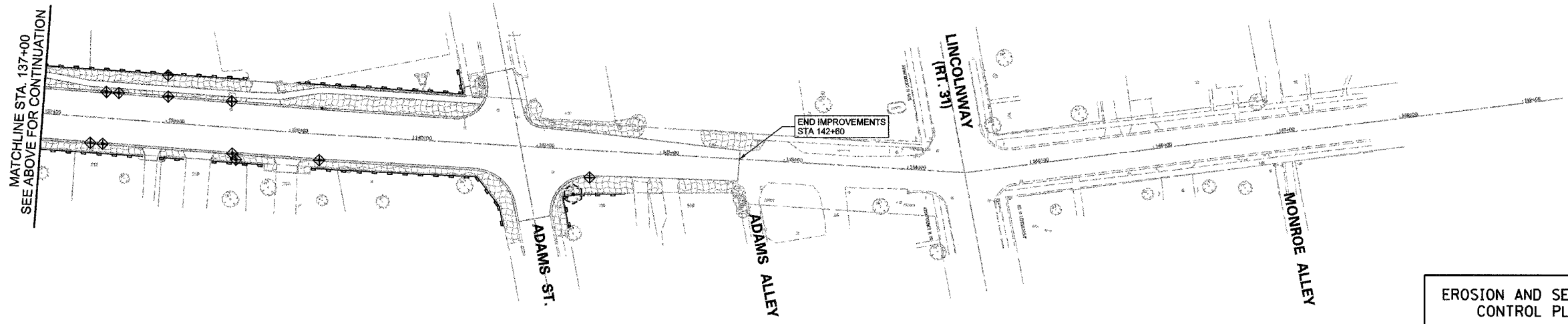
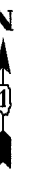


F.A. RTE.	SECTION	COUNTY	TOTAL SHEETS	SHEET NO.
	D4-00046-00-WR	KANE	60	19
STA. 122+00		TO STA. 141+00		
FED. ROAD DIST. NO. 1		ILLINOIS FED. AID PROJECT		



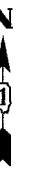
- LEGEND**
- INLET AND PIPE PROTECTION
 - PERIMETER EROSION CONTROL BARRIER
 - EROSION CONTROL BLANKET
 - TREE TRUNK PROTECTION, EA



- LEGEND**
- INLET AND PIPE PROTECTION
 - PERIMETER EROSION CONTROL BARRIER
 - EROSION CONTROL BLANKET
 - TREE TRUNK PROTECTION, EA

EROSION AND SEDIMENT CONTROL PLAN

SCALE: VERT. DRAWN BY: GR
 HORIZ. 1"=50' DATE: MAY 2007



PLAN

DATE	BY

SURVEYED
 ALIGNMENT CHECKED
 NOTE BOOK NO. RT. OF WAY CHECKED
 NO. ROAD FILE NAME

PROFILE

DATE	BY

SURVEYED
 GRADES CHECKED
 NOTE BOOK NO. B.M. NOTED
 NO. STRUCTURE NOTATIONS CHECKED

PLOT DATE = 8/26/2007
 FILE NAME = n:\dgn\va\va197\sheet\va197\erosionplan.dgn
 PLOT SCALE = USER
 USER NAME = USER