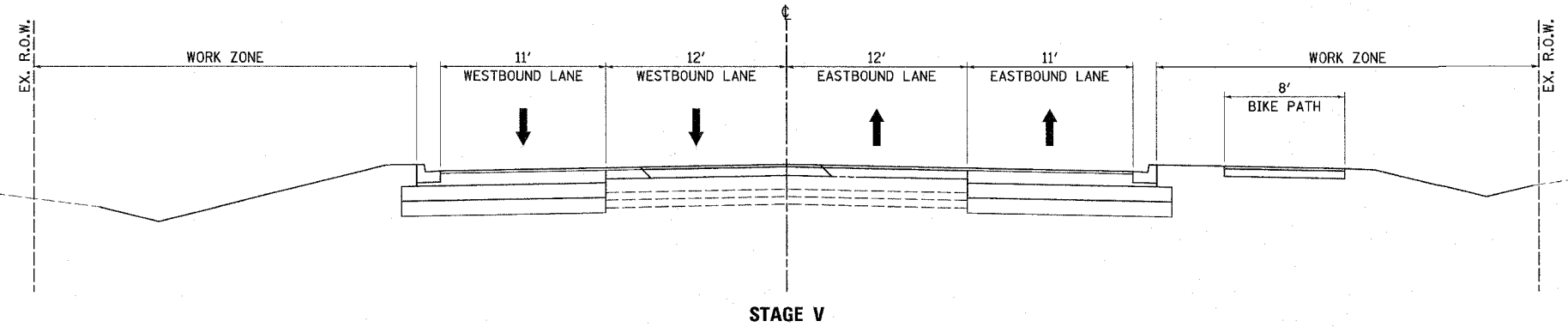


F.A.U. RTE.	SECTION	COUNTY	TOTAL SHEETS	SHEET NO.
5355	04-00167-00-WR	DEKALB	62	19
STA.		TO STA.		
FED. ROAD DIST. NO.	ILLINOIS FED. AID PROJECT			

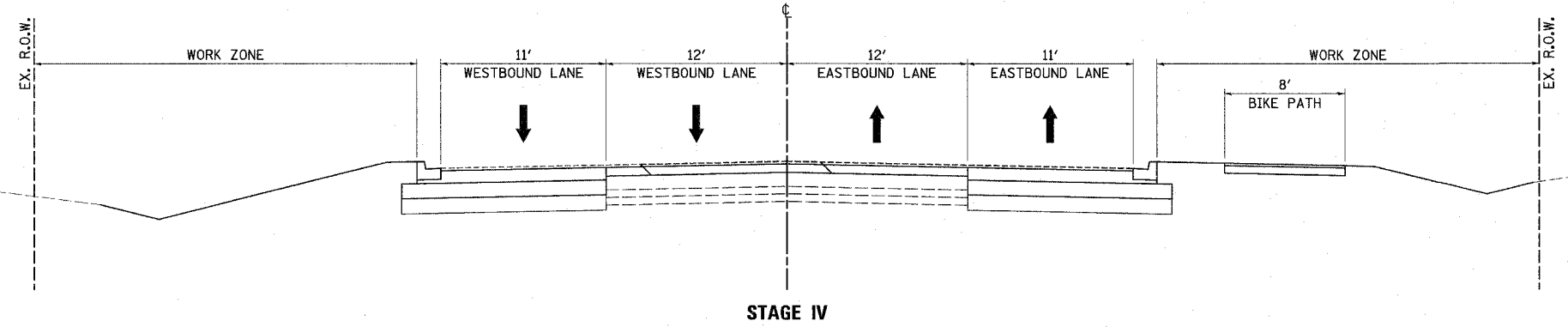


**CONSTRUCTION ACTIVITY**

- FINAL PAVEMENT MARKING BETWEEN WESTBOUND LANES.
- REMAINING LANDSCAPING ITEMS INCLUDING THE REMOVAL OF EROSION CONTROL ITEMS.

**MAINTENANCE OF TRAFFIC**

- TRAFFIC ASSIGNED TO THEIR PROPOSED LANES. (REQUIRES SHORT TERM TRAFFIC CONTROL PER STD. 701606-04)

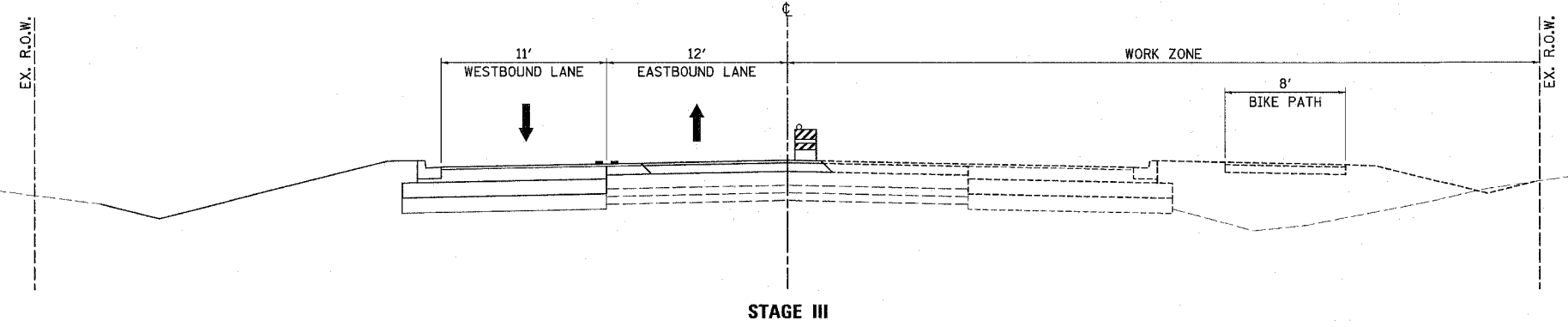


**CONSTRUCTION ACTIVITY**

- BITUMINOUS SURFACE COURSE FOR ROADWAY
- REMAINING LANDSCAPING ITEMS INCLUDING THE REMOVAL OF EROSION CONTROL ITEMS.

**MAINTENANCE OF TRAFFIC**

- TRAFFIC ASSIGNED TO THEIR PROPOSED LANES. (REQUIRES SHORT TERM TRAFFIC CONTROL PER STD. 701606-04)



**CONSTRUCTION ACTIVITY**

- CONSTRUCT PAVEMENT WIDENING ON SOUTH SIDE.
- CONSTRUCT REMAINING PORTION OF THE PAVEMENT OVERLAY ON THE SOUTH SIDE.
- CONSTRUCT BIKE PATH.

**MAINTENANCE OF TRAFFIC**

- ALL TRAFFIC UTILIZES THE NEW PAVEMENT ON THE NORTH SIDE. THE EASTBOUND LANE TEMPORARILY UTILIZES THE PROPOSED INSIDE WESTBOUND LANE.

PLOT DATE = 8/16/2007  
 FILE NAME = H:\Dekalb\167203-BethanyRd\Civil\Drawings\Sheet\MTX02.dgn  
 PLOT SCALE = N.T.S.  
 USER NAME = JUSER

**RH&A**  
 Robert H. Anderson & Associates, Inc.  
 Consulting Engineers  
 Timbers Professional Center  
 220 West River Drive, St. Charles, IL 60174  
 Phone - 630.584.3530 Fax - 630.584.3047

REVISIONS	
NAME	DATE

ILLINOIS DEPARTMENT OF TRANSPORTATION  
 BETHANY ROAD WIDENING  
 FAIRWAY OAKS DRIVE TO RESOURCE PARKWAY  
 CITY OF DEKALB  
 SUGGESTED MAINTENANCE OF TRAFFIC PLAN  
 TYPICAL SECTIONS  
 STAGES III - IV  
 SCALE: N.T.S.  
 DATE 8/17/07  
 DRAWN BY KMA  
 CHECKED BY BP