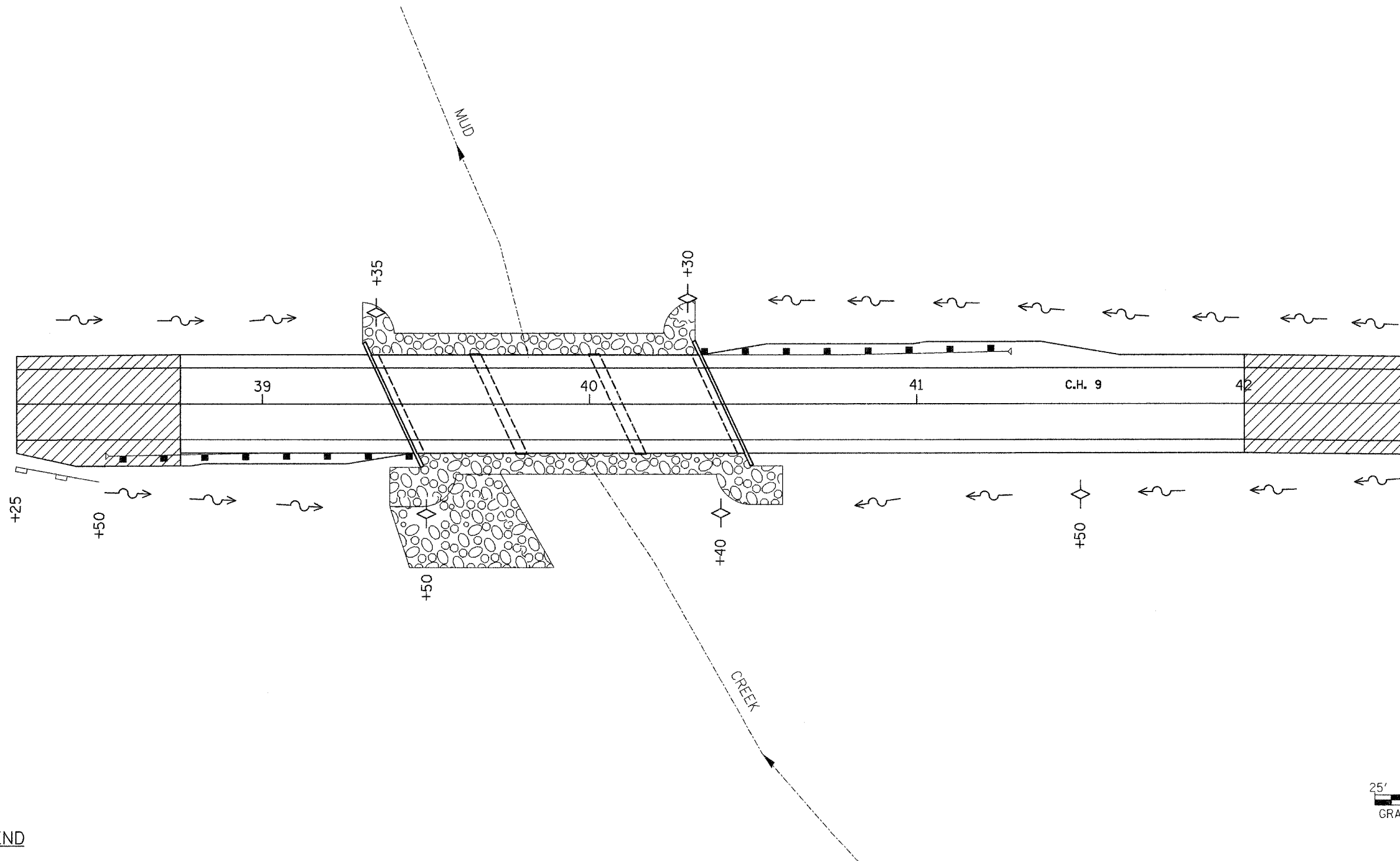






T 25 N, R 10 W, 2nd PM  
SECTION 19

ROUTE NO.	SECTION	COUNTY	TOTAL SHEETS	SHEET NO.
CH 9	*	IROQUOIS	17	5
FED. ROAD DIST. NO. 7	ILLINOIS	PROJECT	BRS-334(112)	
*04-00052-03-BR			CONTRACT #87357	



**LEGEND**

-  PERIMETER EROSION BARRIER
-  TEMPORARY DITCH CHECK
-  SPECIAL DITCH - FLOW LINE AND DIRECTION
-  PROPOSED RIPRAP PLACEMENT

**EROSION CONTROL PLAN**  
**C.H. 9 OVER MUD CREEK**  
**SECTION 04-00052-03-BR**  
**IROQUOIS COUNTY**  
**STATION 39+90.04**

T 25 N, R 10 W, 2nd PM  
SECTION 19