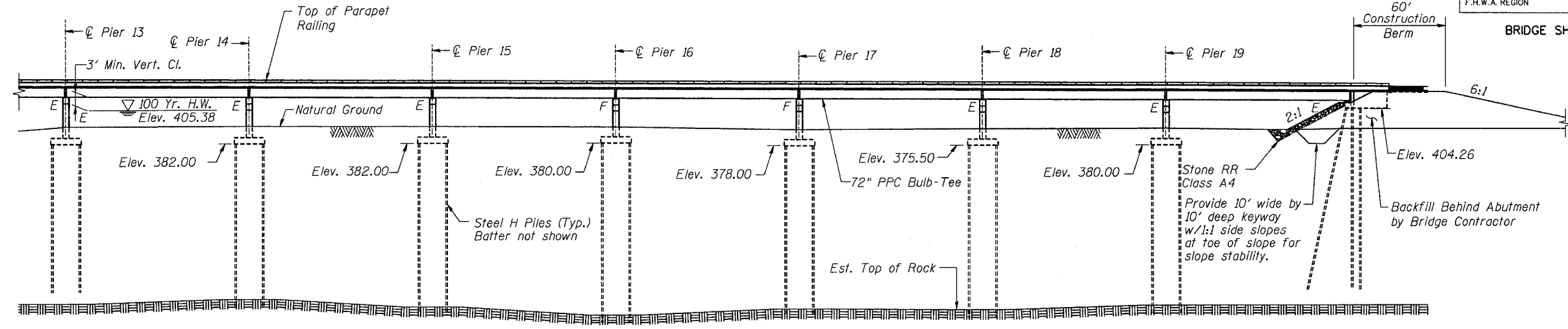


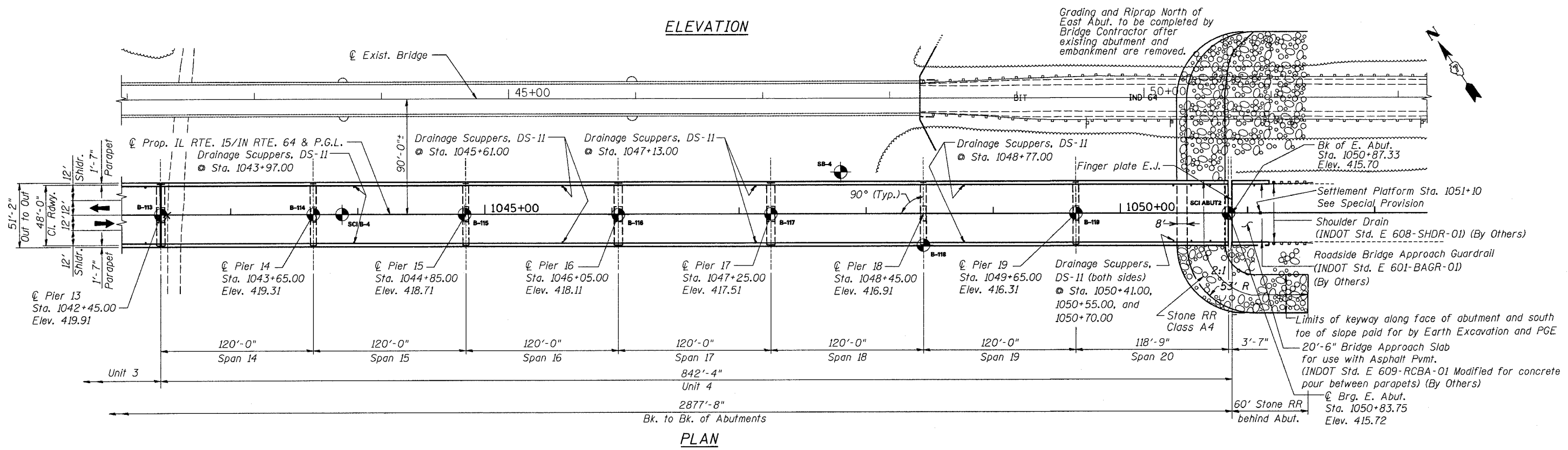
ROUTE No.	SECTION	COUNTY	TOTAL SHEETS	SHEET NO.
F.A.P. 827	12Z-3, 12BR	WABASH, IL GIBSON, IN	158	20
STA.	TO STA.			
F.H.W.A. REGION	ILLINOIS	PROJECT		

BRIDGE SHEET S4 OF S114 CONTRACT 94450

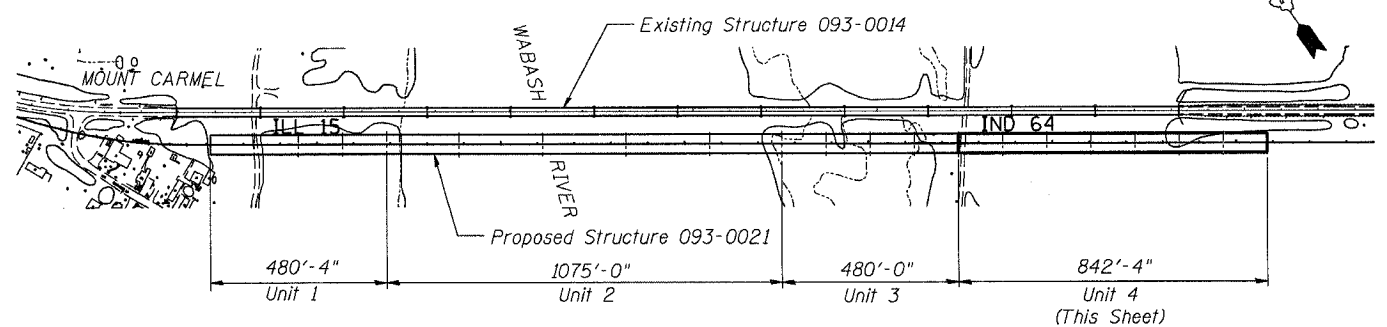


440.00
430.00
420.00
410.00
400.00
390.00
380.00
370.00
360.00
350.00
340.00
330.00
320.00
310.00
300.00
290.00
280.00
270.00
260.00

ELEVATION



PLAN



KEY PLAN

LEGEND

B-104 Soil Boring

DESIGNED	CDF
CHECKED	DJM
DRAWN	JWW/AR
CHECKED	CDF

benesch

alfred benesch & company
Engineers • Surveyors • Planners
205 North Michigan Avenue, Suite 2400
Chicago, Illinois 60601
312-585-0450
Job No. 3428

ILLINOIS DEPARTMENT OF TRANSPORTATION
IL ROUTE 15/IN ROUTE 64
OVER WABASH RIVER PUBLIC WATERS
FAP 827 SECT 12Z-3, 12BR
GENERAL PLAN AND ELEVATION
UNIT 4

SN: 093-0021 (IL)/9502700 (IN) STA. 1036+27
WABASH CO., IL. DATE: JUNE 15, 2007

m:\proj\3426\stage_2\structures\design\super\sgnpe004.dgn 4:43:18 PM 10/10/2007