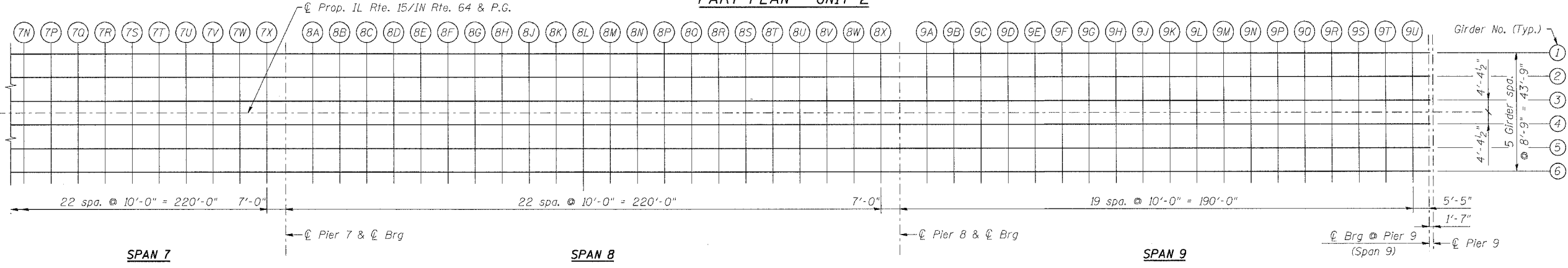
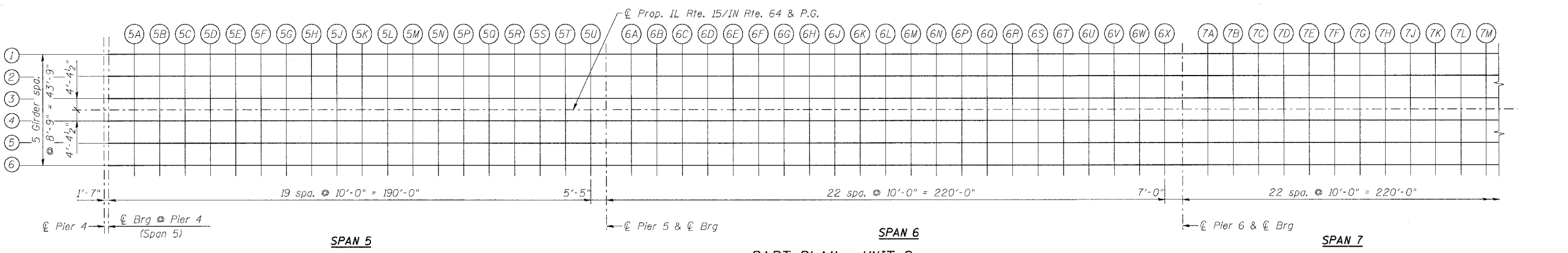
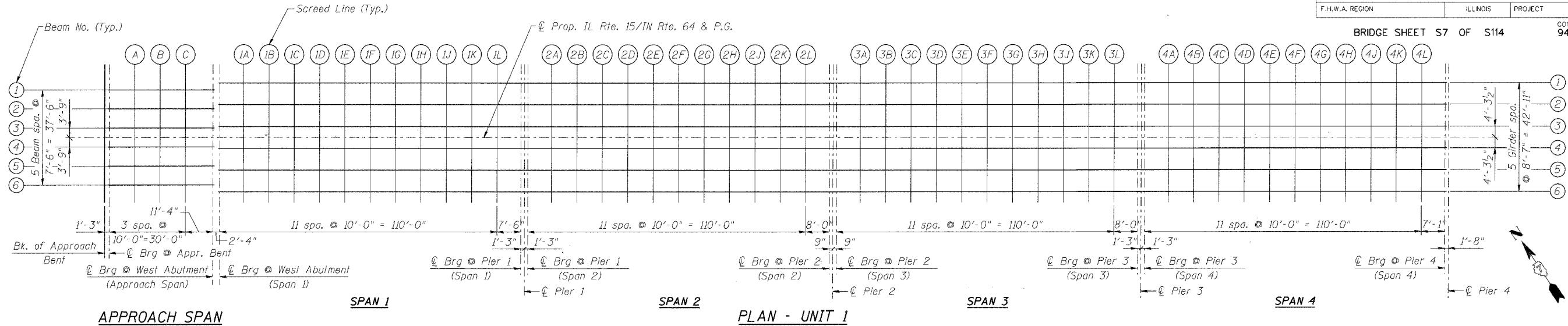


ROUTE No.	SECTION	COUNTY	TOTAL SHEETS	SHEET NO.
F.A.P. 827	12Z-3, 12BR	WABASH, IL GIBSON, IN	158	23
STA.		TO STA.		
F.H.W.A. REGION		ILLINOIS	PROJECT	

BRIDGE SHEET S7 OF S114 CONTRACT 94450



DESIGNED	ADD/KWS
CHECKED	KWS
DRAWN	CS
CHECKED	ADD

**NOTES:**  
1. For sections and top of slab elevations, see sheets S9 thru S21.

**benesch**

alfred benesch & company  
Engineers • Surveyors • Planners  
205 North Michigan Avenue, Suite 2400  
Chicago, Illinois 60601  
312-565-0450  
Job No. 3428

ILLINOIS DEPARTMENT OF TRANSPORTATION  
IL ROUTE 15/IN ROUTE 64  
OVER WABASH RIVER PUBLIC WATERS  
FAP 827 SECT 12Z-3, 12BR

**TOP OF SLAB ELEVATIONS  
PLAN VIEW - UNITS 1 & 2**

SN: 093-0021 (IL)/9502700 (IN) STA. 1036+27  
WABASH CO., IL. DATE: JUNE 15, 2007

m:\proj\3426\stage\_2\structures\design\super\skel001.dgn 12:58:54 PM 6/26/2007