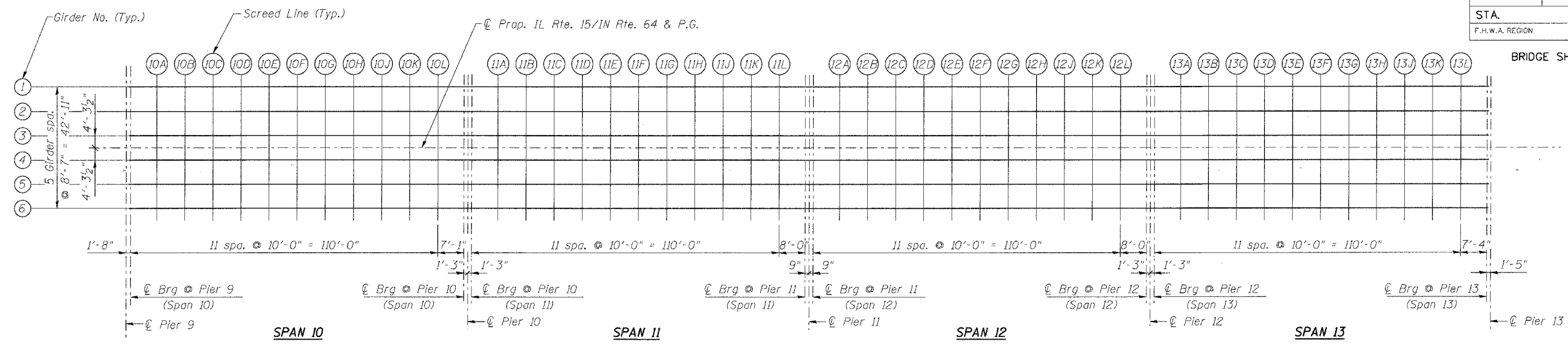
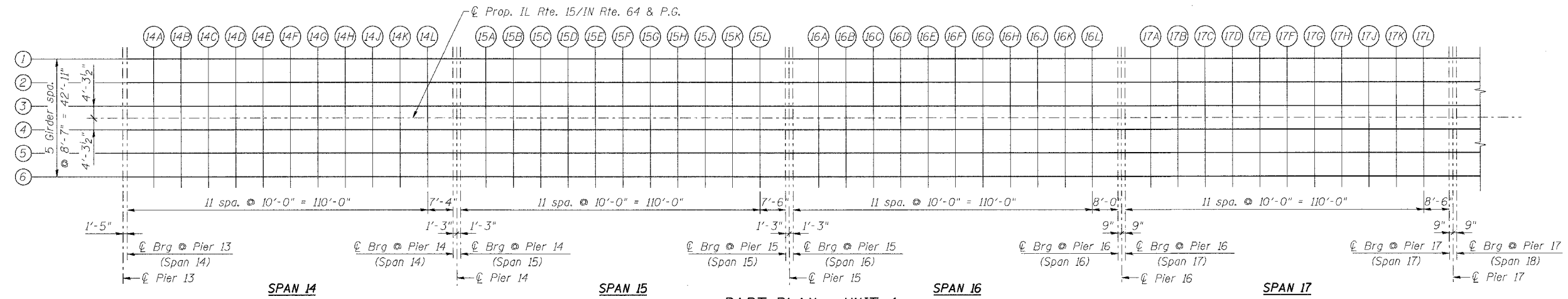


ROUTE No.	SECTION	COUNTY	TOTAL SHEETS	SHEET NO.
F.A.P. 827	12Z-3, 12BR	WABASH, IL GIBSON, IN	158	24
STA.		TO STA.		
F.H.W.A. REGION		ILLINOIS		PROJECT

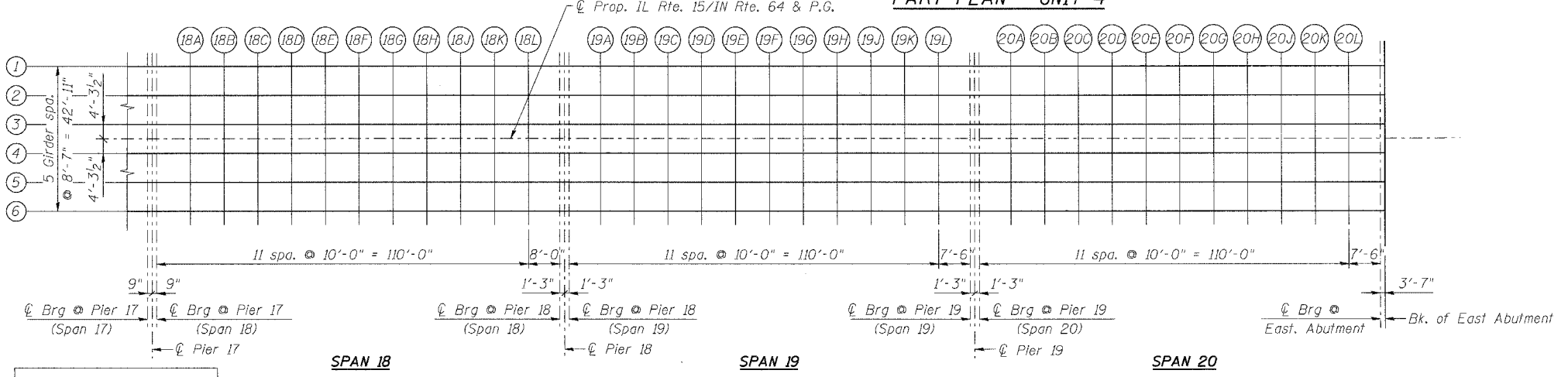
BRIDGE SHEET S8 OF S114 CONTRACT 94450



PLAN - UNIT 3



PART PLAN - UNIT 4



PART PLAN - UNIT 4

NOTES:
1. For sections and top of slab elevations, see sheets S9 thru S21.

ILLINOIS DEPARTMENT OF TRANSPORTATION
IL ROUTE 15/IN ROUTE 64
OVER WABASH RIVER PUBLIC WATERS
FAP 827 SECT 12Z-3, 12BR
**TOP OF SLAB ELEVATIONS
PLAN VIEW - UNITS 3 & 4**

SN: 093-0021 (IL)/9502700 (IN) STA. 1036-27
WABASH CO., IL. DATE: JUNE 15, 2007

benesch
alfred benesch & company
Engineers • Surveyors • Planners
205 North Michigan Avenue, Suite 2400
Chicago, Illinois 60601
312-595-0450
Job No. 3426

DESIGNED	ADD/KWS
CHECKED	KWS
DRAWN	CS
CHECKED	ADD

m:\proj\3426\stage_2\structures\design\super\skel002.dgn 12:58:56 PM 6/26/2007