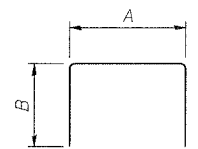


ROUTE No.	SECTION	COUNTY	TOTAL SHEETS	SHEET NO.
F.A.P. 827	12Z-3, 12BR	WABASH, IL GIBSON, IN	158	96
STA.	TO STA.			
F.H.W.A. REGION	ILLINOIS	PROJECT		

BRIDGE SHEET S80 OF S114 CONTRACT 94450

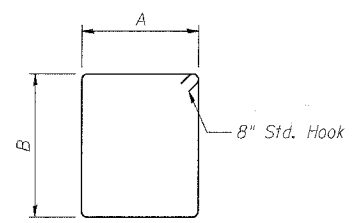
PIER BEAM SEAT ELEVATIONS

	Girder 1	Girder 2	Girder 3	Girder 4	Girder 5	Girder 6
Pier 1	412.63	412.80	412.93	412.93	412.70	412.53
Pier 2	414.76	414.93	415.06	415.06	414.93	414.76
Pier 3	415.26	415.43	415.56	415.56	415.43	415.26
Pier 4	416.24	416.41	416.54	416.54	416.41	416.24
Pier 5	416.70	416.87	417.00	417.00	416.87	416.70
Pier 6	417.14	417.31	417.44	417.44	417.31	417.14
Pier 7	416.34	416.51	416.64	416.64	416.51	416.34
Pier 8	414.95	415.12	415.25	415.25	415.12	414.95
Pier 9	414.44	414.61	414.74	414.74	414.61	414.44
Pier 10	413.75	413.92	414.05	414.05	413.92	413.75
Pier 11	413.88	414.05	414.18	414.18	414.05	413.88
Pier 12	412.59	412.76	412.89	412.89	412.76	412.59
Pier 13	411.99	412.16	412.29	412.29	412.16	411.99
Pier 14	411.39	411.56	411.69	411.69	411.56	411.39
Pier 15	410.79	410.96	411.09	411.09	410.96	410.79
Pier 16	410.88	411.05	411.18	411.18	411.05	410.88
Pier 17	410.28	410.45	410.58	410.58	410.45	410.28
Pier 18	408.99	409.16	409.29	409.29	409.16	408.99
Pier 19	408.39	408.56	408.69	408.69	408.56	408.39



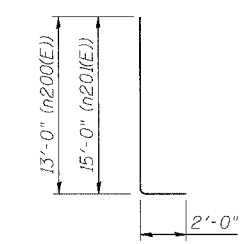
BARS s200(E), s201(E), s202(E), s207(E), s208(E) & s209(E)

Bar	A	B
s200(E)	3'-2"	3'-9"
s201(E)	3'-2"	4'-9"
s202(E)	3'-2"	6'-3"
s207(E)	4'-0"	3'-9"
s208(E)	4'-0"	4'-9"
s209(E)	4'-0"	6'-3"

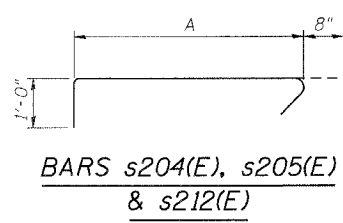


BARS s203(E), s206(E), s210(E), s211(E), & s213(E)

Bar	A	B
t202(E)	14'-0"	4'-0"
t203(E)	14'-0"	4'-6"
t204(E)	21'-0"	5'-6"
t207(E)	19'-6"	6'-0"
t208(E)	19'-6"	5'-6"
t210(E)	9'-6"	4'-0"
u200(E)	4'-4"	4'-6"
u201(E)	6'-2"	2'-2"
w202(E)	21'-0"	4'-0"
w203(E)	21'-0"	4'-6"
w204(E)	21'-0"	5'-6"
w206(E)	31'-6"	6'-0"
w207(E)	31'-6"	5'-6"
w209(E)	19'-6"	4'-0"

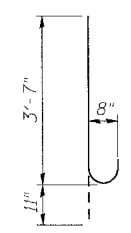


BARS n200(E) & n201(E)

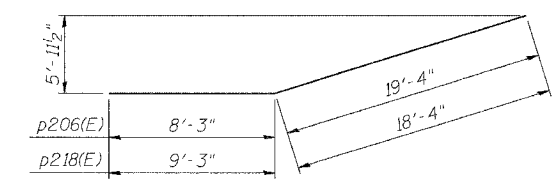


BARS s204(E), s205(E) & s212(E)

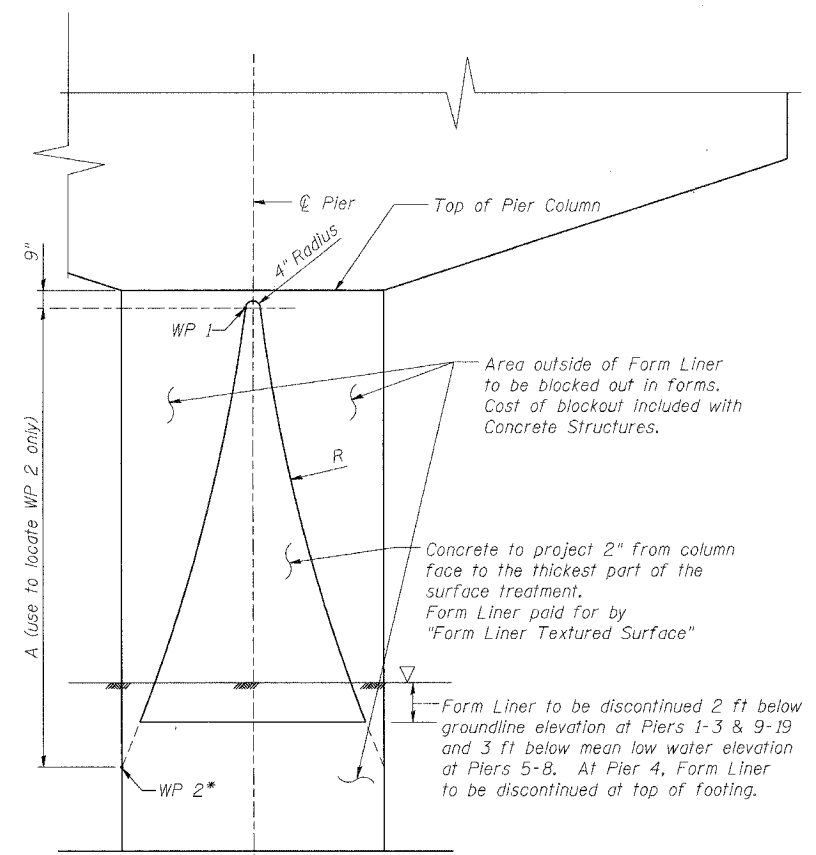
Bar	A
s204(E)	11'-8"
s205(E)	3'-8"
s212(E)	13'-8"



BAR d200(E)



BARS p206(E) & p218(E)



*WP 2 to be used to locate arc defining Form Liner Area. WP 2 may fall below actual bottom of Form Liner Area.

Piers	A	R
5, 6, 7, 8	35'-2"	192'
2, 3, 4, 9, 10, 11, 12	20'-11 3/4"	80'
1, 13, 14, 15, 16, 17, 18, 19	11'-0 5/8"	28'

PIER COLUMN FORM LINED SURFACE TREATMENT
(Typical on East and West Faces)

ILLINOIS DEPARTMENT OF TRANSPORTATION
IL ROUTE 15/IN ROUTE 64
OVER WABASH RIVER PUBLIC WATERS
FAP 827 SECT 12Z-3, 12BR

PIERS 1-19 DETAILS & BEAM SEAT ELEVATIONS

SN: 093-0021 (IL)/9502700 (IN) STA. 1036-27
WABASH CO., IL. DATE: JUNE 15, 2007

benesch
alfred benesch & company
Engineers • Surveyors • Planners
225 North Michigan Avenue, Suite 2400
Chicago, Illinois 60601
312-565-0450
Job No. 3426

m:\proj3426\stage-2\structures\design\sub\spid100.dgn 10:50 PM 6/26/2007

DESIGNED	KWS/CDF
CHECKED	HMA
DRAWN	RMG
CHECKED	CDF