

F.A.U. RTE.	SECTION	COUNTY	TOTAL SHEETS	SHEET NO.
	05-00054-00-WR	MADISON	110	57
FED. ROAD DIST. NO. ILLINOIS FED. AID PROJECT				
CONTRACT NO. 97320				

S.W. QUADRANT				
STATIONING ALONG OLD MADISON ROAD	OFFSET TO E.O.P. FOOT	E.O.P. ELEVATION FOOT	DISTANCE ALONG RAD. FOOT	
STA. 105+51.59	18.00 LT	411.44	0.000	
STA. 105+61.45	19.42 LT	411.28	10.00	
STA. 105+70.52	23.56 LT	411.12	20.00	
STA. 105+78.05	30.09 LT	410.96	30.00	
STA. 105+83.43	38.48 LT	410.99	40.00	
STA. 105+86.24	48.04 LT	411.02	50.00	
STA. 105+86.59	53.00 LT	411.04	54.98	

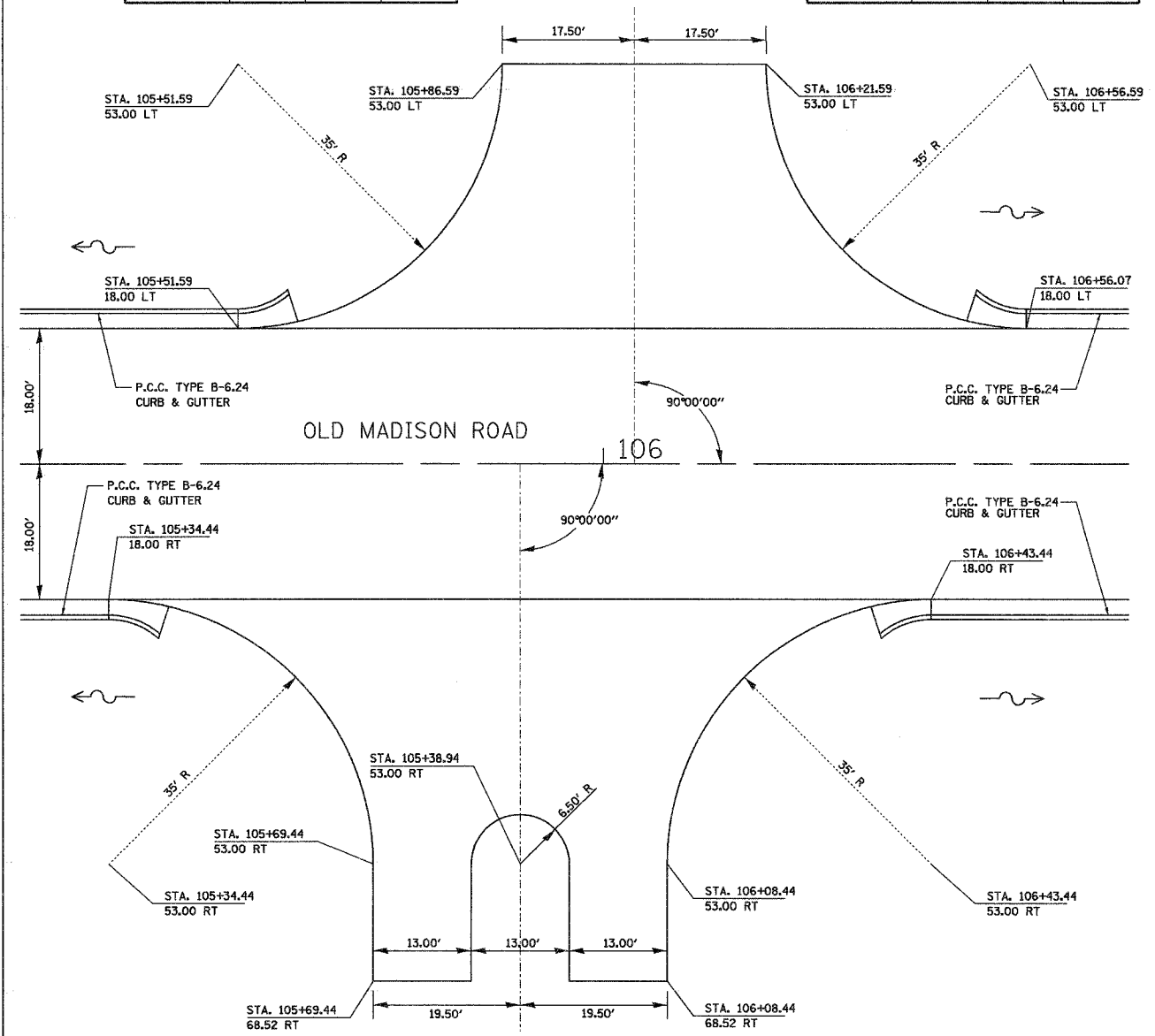
N.W. QUADRANT				
STATIONING ALONG OLD MADISON ROAD	OFFSET TO E.O.P. FOOT	E.O.P. ELEVATION FOOT	DISTANCE ALONG RAD. FOOT	
STA. 106+56.07	18.00 LT	411.04	0.000	
STA. 106+46.23	19.57 LT	410.74	10.00	
STA. 106+37.22	23.84 LT	410.43	20.00	
STA. 106+29.79	30.48 LT	410.13	30.00	
STA. 106+24.53	38.94 LT	410.38	40.00	
STA. 106+21.87	48.55 LT	410.64	50.00	
STA. 106+21.59	53.00 LT	410.75	54.46	

S.W. QUADRANT				
STATIONING ALONG OLD MADISON ROAD	OFFSET TO E.O.P. FOOT	E.O.P. ELEVATION FOOT	DISTANCE ALONG RAD. FOOT	
STA. 107+42.80	18.00 LT	411.22	0.000	
STA. 107+22.66	19.42 LT	410.92	10.00	
STA. 107+31.73	23.56 LT	410.63	20.00	
STA. 107+39.26	30.09 LT	410.33	30.00	
STA. 107+44.64	38.48 LT	410.54	40.00	
STA. 107+47.45	48.04 LT	410.75	50.00	
STA. 107+47.80	53.00 LT	410.86	54.98	

N.W. QUADRANT				
STATIONING ALONG OLD MADISON ROAD	OFFSET TO E.O.P. FOOT	E.O.P. ELEVATION FOOT	DISTANCE ALONG RAD. FOOT	
STA. 108+17.80	18.00 LT	410.30	0.000	
STA. 108+07.93	19.42 LT	410.26	10.00	
STA. 107+98.87	23.56 LT	410.22	20.00	
STA. 107+91.34	30.09 LT	410.18	30.00	
STA. 107+85.95	38.48 LT	410.33	40.00	
STA. 107+83.15	48.04 LT	410.48	50.00	
STA. 107+82.80	53.00 LT	410.56	54.98	

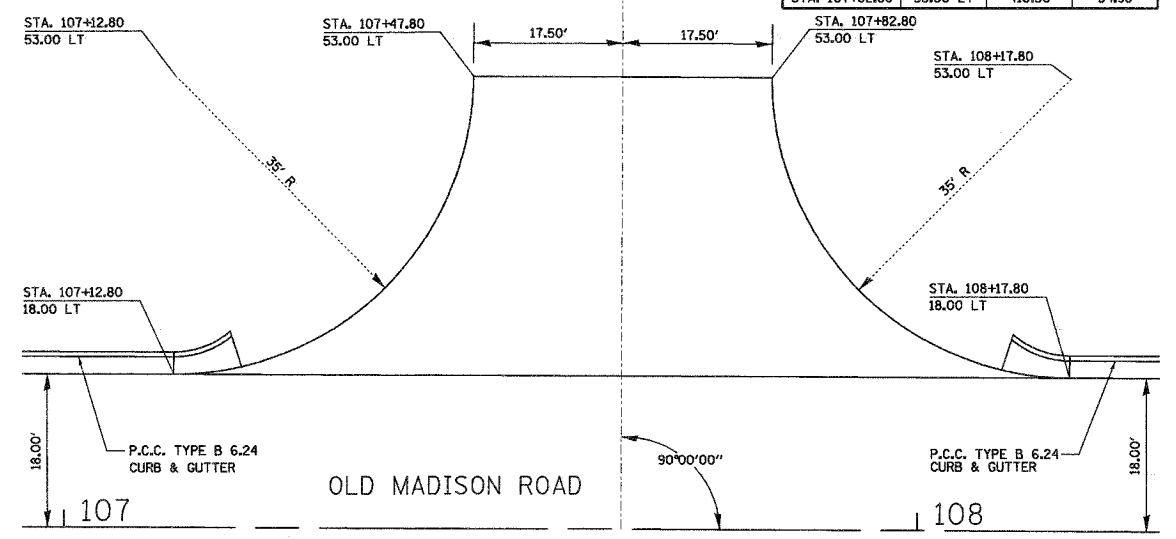
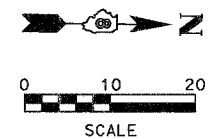
BY: \_\_\_\_\_ DATE: \_\_\_\_\_  
 ORIGINAL SURVEYED \_\_\_\_\_  
 SURVEY PLOTTED \_\_\_\_\_  
 NOTE BOOK \_\_\_\_\_  
 TEMPLATE \_\_\_\_\_  
 AREAS \_\_\_\_\_  
 CHECKED \_\_\_\_\_

BY: \_\_\_\_\_ DATE: \_\_\_\_\_  
 ORIGINAL SURVEYED \_\_\_\_\_  
 SURVEY PLOTTED \_\_\_\_\_  
 NOTE BOOK \_\_\_\_\_  
 TEMPLATE \_\_\_\_\_  
 AREAS \_\_\_\_\_  
 CHECKED \_\_\_\_\_



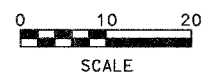
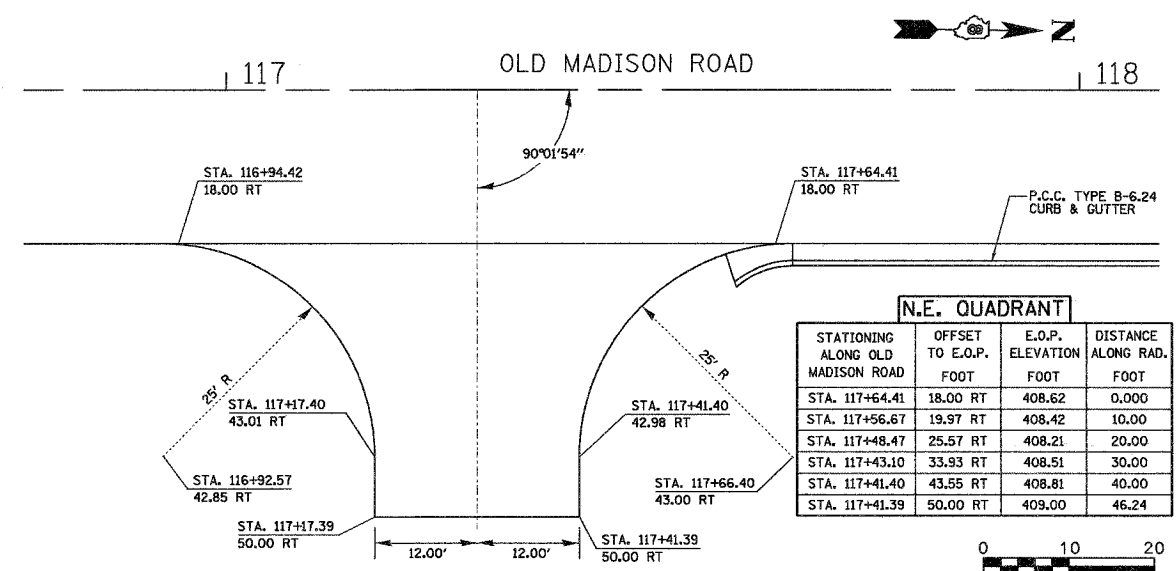
S.E. QUADRANT				
STATIONING ALONG OLD MADISON ROAD	OFFSET TO E.O.P. FOOT	E.O.P. ELEVATION FOOT	DISTANCE ALONG RAD. FOOT	
STA. 105+35.44	18.00 RT	411.50	0.000	
STA. 105+44.30	19.42 RT	411.33	10.00	
STA. 105+53.37	23.56 RT	411.15	20.00	
STA. 105+60.90	30.09 RT	411.46	30.00	
STA. 105+66.28	38.48 RT	411.77	40.00	
STA. 105+69.09	48.04 RT	412.08	50.00	
STA. 105+69.44	58.02 RT	412.39	60.00	
STA. 105+69.44	68.02 RT	412.69	70.00	
STA. 105+69.44	68.52 RT	412.71	70.47	

N.E. QUADRANT				
STATIONING ALONG OLD MADISON ROAD	OFFSET TO E.O.P. FOOT	E.O.P. ELEVATION FOOT	DISTANCE ALONG RAD. FOOT	
STA. 106+43.44	18.00 RT	411.47	0.000	
STA. 106+33.58	19.42 RT	411.32	10.00	
STA. 106+24.51	23.56 RT	411.18	20.00	
STA. 106+16.98	30.09 RT	411.03	30.00	
STA. 106+11.60	38.48 RT	411.37	40.00	
STA. 106+08.79	48.04 RT	411.72	50.00	
STA. 106+08.44	58.02 RT	412.06	60.00	
STA. 106+08.44	68.02 RT	412.40	70.00	
STA. 106+08.44	68.52 RT	412.42	70.47	



S.E. QUADRANT				
STATIONING ALONG OLD MADISON ROAD	OFFSET TO E.O.P. FOOT	E.O.P. ELEVATION FOOT	DISTANCE ALONG RAD. FOOT	
STA. 116+94.42	18.00 RT	408.84	0.000	
STA. 117+02.15	19.98 RT	408.51	10.00	
STA. 117+10.34	25.59 RT	408.17	20.00	
STA. 117+15.70	33.95 RT	408.60	30.00	
STA. 117+17.40	43.74 RT	409.03	40.00	
STA. 117+17.39	50.00 RT	409.30	46.24	

N.E. QUADRANT				
STATIONING ALONG OLD MADISON ROAD	OFFSET TO E.O.P. FOOT	E.O.P. ELEVATION FOOT	DISTANCE ALONG RAD. FOOT	
STA. 117+64.41	18.00 RT	408.62	0.000	
STA. 117+56.67	19.97 RT	408.42	10.00	
STA. 117+48.47	25.57 RT	408.21	20.00	
STA. 117+43.10	33.93 RT	408.51	30.00	
STA. 117+41.40	43.55 RT	408.81	40.00	
STA. 117+41.39	50.00 RT	409.00	46.24	



**Juneau Associates, Inc. P.C.**  
 CONSULTING ENGINEERS AND LAND SURVEYORS  
 2100 South Street, P.O. Box 1237, 1700 North Research Drive  
 Granite City, Illinois 62040, Edwardsville, Illinois 62025  
 Phone: (618) 692-1811 / (618) 692-9225, Fax: (618) 692-9241

**GEOMETRICS**  
**OLD MADISON ROAD**  
**MADISON, ILLINOIS**  
**SECTION No. 05-00054-00-WR**

SCALE: 1 Inch = 10 feet

NO.	DATE	BY	REVISIONS	REMARKS

DSN. BY: BFK DATE: 06/06/07 SHEET 57  
 DWG. BY: JDH DATE: 06/06/07  
 CHKD: BFK DATE: 06/06/07  
 JOB NO. E061003 DSN. NAME: GE02 OF 110 SHTS