

**S.W. QUADRANT**

STATIONING ALONG OLD MADISON ROAD	OFFSET TO E.O.P. FOOT	E.O.P. ELEVATION FOOT	DISTANCE ALONG RAD. FOOT
STA. 109+14.44	18.00 LT	409.96	0.000
STA. 109+24.30	19.42 LT	409.73	10.00
STA. 109+33.37	23.56 LT	409.49	20.00
STA. 109+40.90	30.09 LT	409.26	30.00
STA. 109+46.28	38.48 LT	409.24	40.00
STA. 109+49.09	48.04 LT	409.59	50.00
STA. 109+49.44	53.00 LT	409.67	54.98

**N.W. QUADRANT**

STATIONING ALONG OLD MADISON ROAD	OFFSET TO E.O.P. FOOT	E.O.P. ELEVATION FOOT	DISTANCE ALONG RAD. FOOT
STA. 110+19.44	18.00 LT	409.59	0.000
STA. 110+09.57	19.42 LT	409.38	10.00
STA. 110+00.51	23.56 LT	409.18	20.00
STA. 109+92.98	30.09 LT	408.97	30.00
STA. 109+87.60	38.48 LT	409.13	40.00
STA. 109+84.79	48.04 LT	409.30	50.00
STA. 109+84.44	53.00 LT	409.38	54.98

**S.W. QUADRANT**

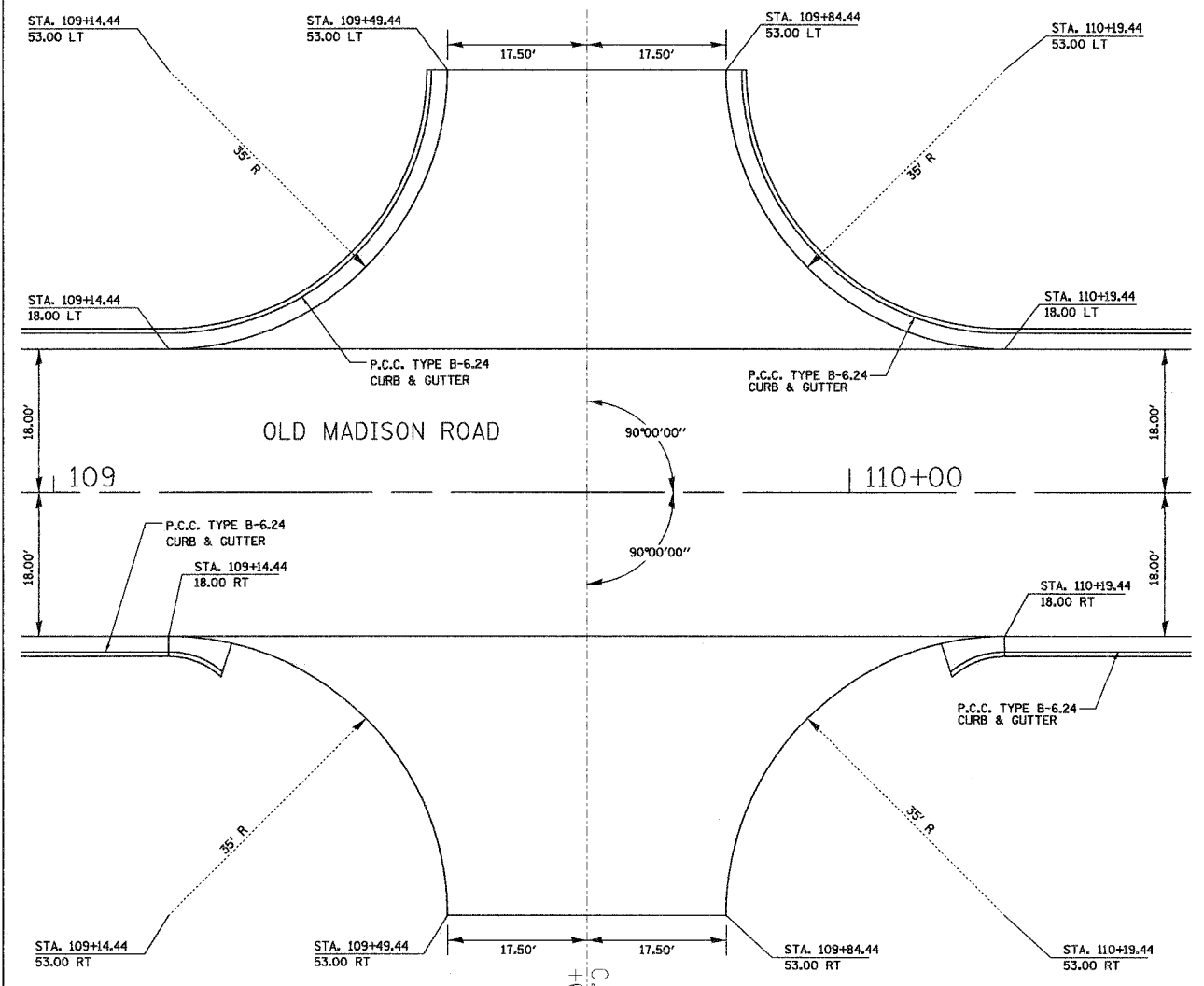
STATIONING ALONG OLD MADISON ROAD	OFFSET TO E.O.P. FOOT	E.O.P. ELEVATION FOOT	DISTANCE ALONG RAD. FOOT
STA. 111+77.82	18.00 LT	409.04	0.000
STA. 111+87.69	19.42 LT	408.91	10.00
STA. 111+96.75	23.56 LT	408.77	20.00
STA. 112+04.28	30.09 LT	408.63	30.00
STA. 112+05.82	31.99 LT	408.60	32.44
STA. 112+09.67	38.48 LT	408.65	40.00
STA. 112+12.47	48.04 LT	408.71	50.00
STA. 112+12.82	53.00 LT	408.72	54.98

**N.W. QUADRANT**

STATIONING ALONG OLD MADISON ROAD	OFFSET TO E.O.P. FOOT	E.O.P. ELEVATION FOOT	DISTANCE ALONG RAD. FOOT
STA. 112+71.82	18.00 LT	409.04	0.000
STA. 112+61.96	19.42 LT	408.88	10.00
STA. 112+52.90	23.56 LT	408.73	20.00
STA. 112+45.37	30.09 LT	408.57	30.00
STA. 112+43.85	31.96 LT	408.53	32.41
STA. 112+39.98	38.48 LT	408.57	40.00
STA. 112+37.18	48.04 LT	408.62	50.00
STA. 112+36.82	53.00 LT	408.65	54.98

BY: \_\_\_\_\_ DATE: \_\_\_\_\_  
 ORIGINAL SURVEY PLOTTED \_\_\_\_\_  
 NOTE BOOK TEMPLATE \_\_\_\_\_  
 AREAS CHECKED \_\_\_\_\_

BY: \_\_\_\_\_ DATE: \_\_\_\_\_  
 ORIGINAL SURVEY PLOTTED \_\_\_\_\_  
 NOTE BOOK TEMPLATE \_\_\_\_\_  
 AREAS CHECKED \_\_\_\_\_


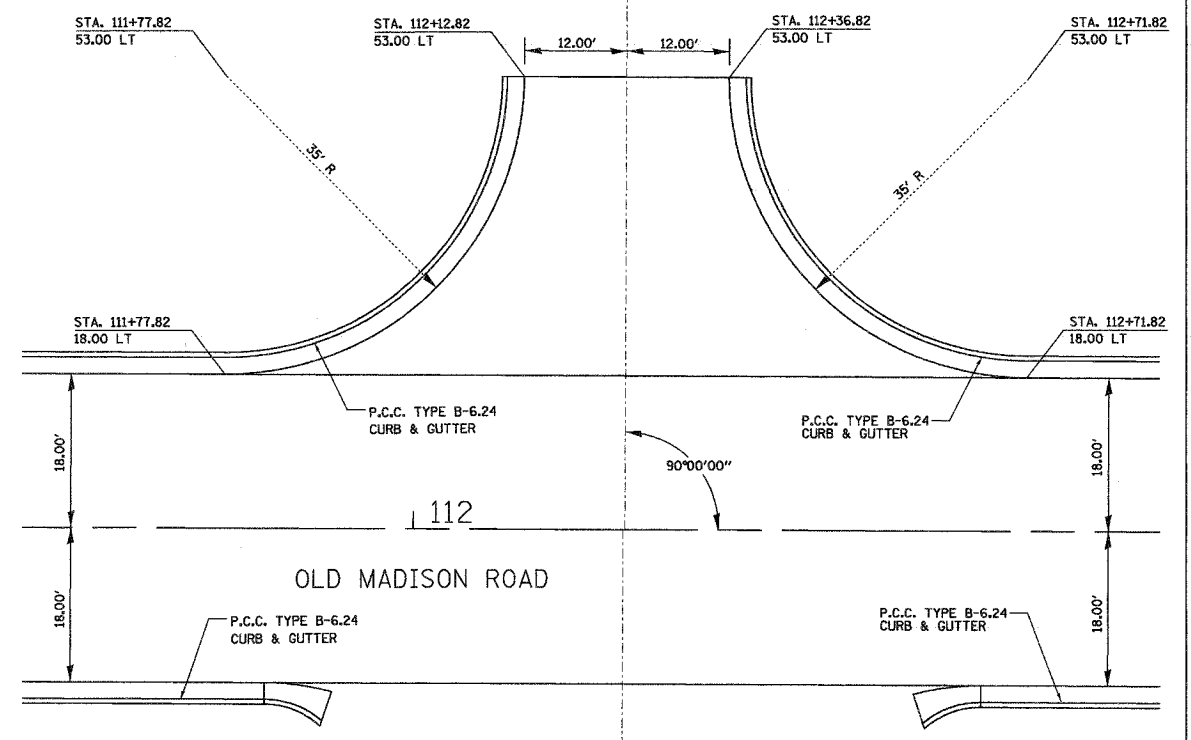


**S.E. QUADRANT**

STATIONING ALONG OLD MADISON ROAD	OFFSET TO E.O.P. FOOT	E.O.P. ELEVATION FOOT	DISTANCE ALONG RAD. FOOT
STA. 109+14.44	18.00 RT	409.96	0.000
STA. 109+24.31	19.42 RT	409.87	10.00
STA. 109+33.37	23.56 RT	409.78	20.00
STA. 109+40.90	30.09 RT	409.69	30.00
STA. 109+46.28	38.48 RT	409.97	40.00
STA. 109+49.09	48.04 RT	410.24	50.00
STA. 109+49.44	53.00 RT	410.38	54.98

**N.E. QUADRANT**

STATIONING ALONG OLD MADISON ROAD	OFFSET TO E.O.P. FOOT	E.O.P. ELEVATION FOOT	DISTANCE ALONG RAD. FOOT
STA. 110+19.44	18.00 RT	409.59	0.000
STA. 110+09.57	19.42 RT	409.58	10.00
STA. 110+00.51	23.56 RT	409.56	20.00
STA. 109+92.98	30.09 RT	409.75	30.00
STA. 109+87.60	38.48 RT	409.94	40.00
STA. 109+84.79	48.04 RT	410.13	50.00
STA. 109+84.44	53.00 RT	410.24	54.98



**Juneau Associates, Inc. P.C.**  
 CONSULTING ENGINEERS AND LAND SURVEYORS  
 200 State Street, P.O. Box 1275, 100 North Research Drive  
 Granite City, Illinois 62040, Edwardsville, Illinois 62025  
 Phone: (618) 692-1100 / (618) 625-2535, Phone: (618) 692-0501 / (618) 625-2900  
 Fax: (618) 692-0541, Fax: (618) 625-0541

**GEOMETRICS**  
**OLD MADISON ROAD**  
**MADISON, ILLINOIS**  
**SECTION No. 05-00054-00-WR**

SCALE: 1 Inch = 10 feet

REVISIONS			
NO.	DATE	BY	REMARKS

DSN. BY: BFK	DATE: 06/06/07	SHEET
DWN. BY: JDH	DATE: 06/06/07	58
CHKD: BFK	DATE: 06/06/07	
DWG. NO.:	JOB NO. E061003	DGN. NAME: GE03
		OF 110 SHTS