F.A.U. RTE.	SECTION	COUNTY	TOTAL SHEETS	SHEET NO.
	05-00054-00-WR	MADISON	110	60
FED. ROAD DIST. NO.	ILLINOIS	FED. AID PROJECT		

CONTRACT NO. 97320

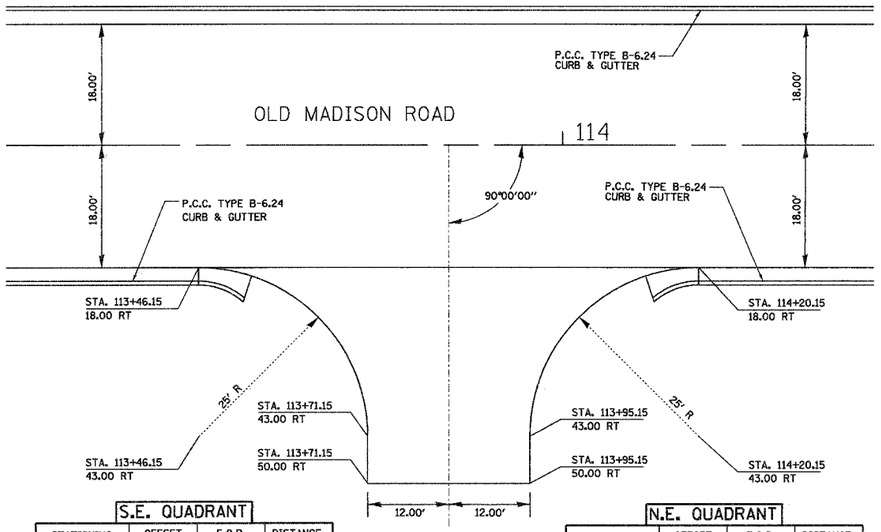

S.E. QUADRANT

STATIONING ALONG OLD MADISON ROAD	OFFSET TO E.O.P. FOOT	E.O.P. ELEVATION FOOT	DISTANCE ALONG RAD. FOOT
STA. 113+46.15	18.00 RT	409.05	0.000
STA. 113+55.89	19.97 RT	408.86	10.00
STA. 113+64.08	25.58 RT	408.77	20.00
STA. 113+69.45	33.94 RT	408.61	30.00
STA. 113+71.15	43.73 RT	408.44	40.00
STA. 113+71.15	50.00 RT	408.31	46.25

N.E. QUADRANT

STATIONING ALONG OLD MADISON ROAD	OFFSET TO E.O.P. FOOT	E.O.P. ELEVATION FOOT	DISTANCE ALONG RAD. FOOT
STA. 114+20.15	18.00 RT	408.97	0.000
STA. 114+10.42	19.97 RT	408.86	10.00
STA. 114+02.22	25.58 RT	408.75	20.00
STA. 113+96.85	33.94 RT	408.66	30.00
STA. 113+95.15	43.73 RT	408.57	40.00
STA. 113+95.15	50.00 RT	408.52	46.25

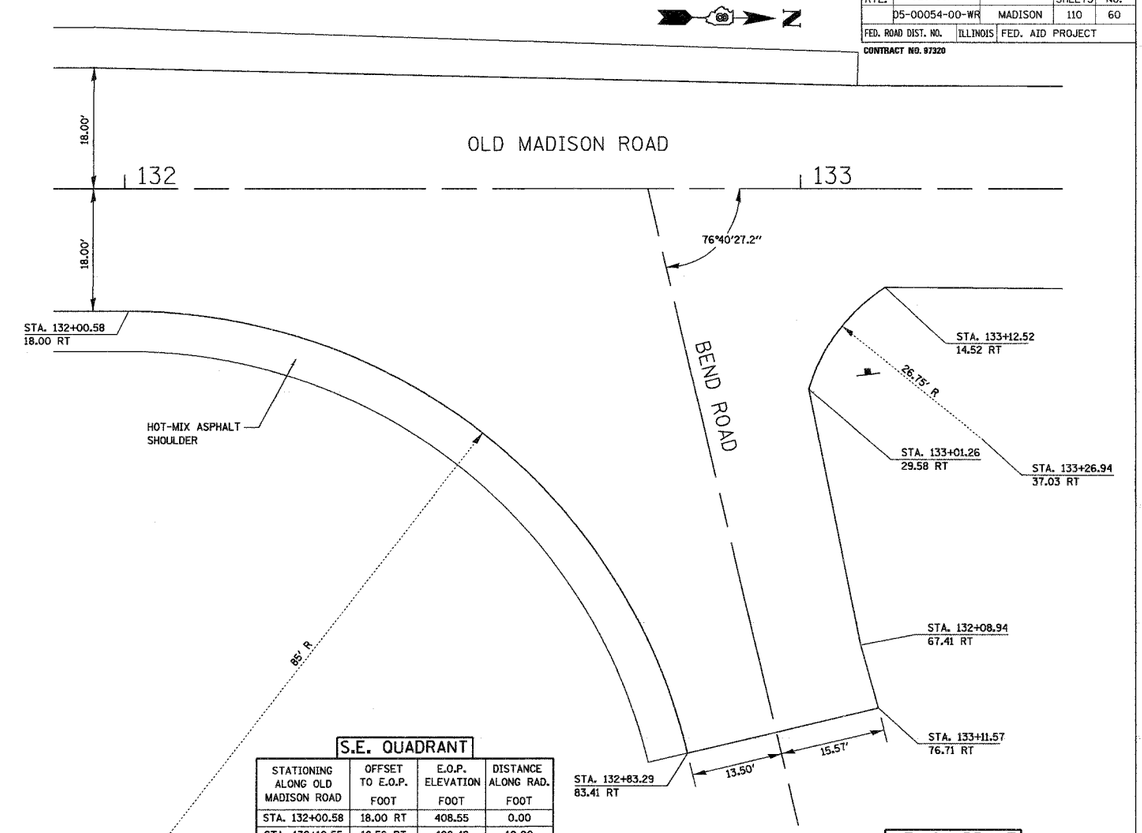

S.E. QUADRANT

STATIONING ALONG OLD MADISON ROAD	OFFSET TO E.O.P. FOOT	E.O.P. ELEVATION FOOT	DISTANCE ALONG RAD. FOOT
STA. 132+00.58	18.00 RT	408.55	0.00
STA. 132+10.55	18.58 RT	408.49	10.00
STA. 132+20.39	20.34 RT	408.43	20.00
STA. 132+29.96	23.24 RT	408.37	30.00
STA. 132+39.12	27.24 RT	408.31	40.00
STA. 132+47.74	32.29 RT	408.25	50.00
STA. 132+53.30	36.33 RT	408.21	56.88
STA. 132+55.72	38.31 RT	408.24	60.00
STA. 132+62.93	45.23 RT	408.35	70.00
STA. 132+69.28	52.95 RT	408.46	80.00
STA. 132+74.68	61.36 RT	408.56	90.00
STA. 132+79.05	70.35 RT	408.67	100.00
STA. 132+82.34	79.78 RT	408.78	110.00
STA. 132+83.29	83.41 RT	408.82	113.75

N.E. QUADRANT

STATIONING ALONG OLD MADISON ROAD	OFFSET TO E.O.P. FOOT	E.O.P. ELEVATION FOOT	DISTANCE ALONG RAD. FOOT
STA. 133+12.52	14.52 RT	408.67	0.000
STA. 133+05.29	21.34 RT	408.52	10.00
STA. 133+01.26	29.59 RT	408.46	19.22

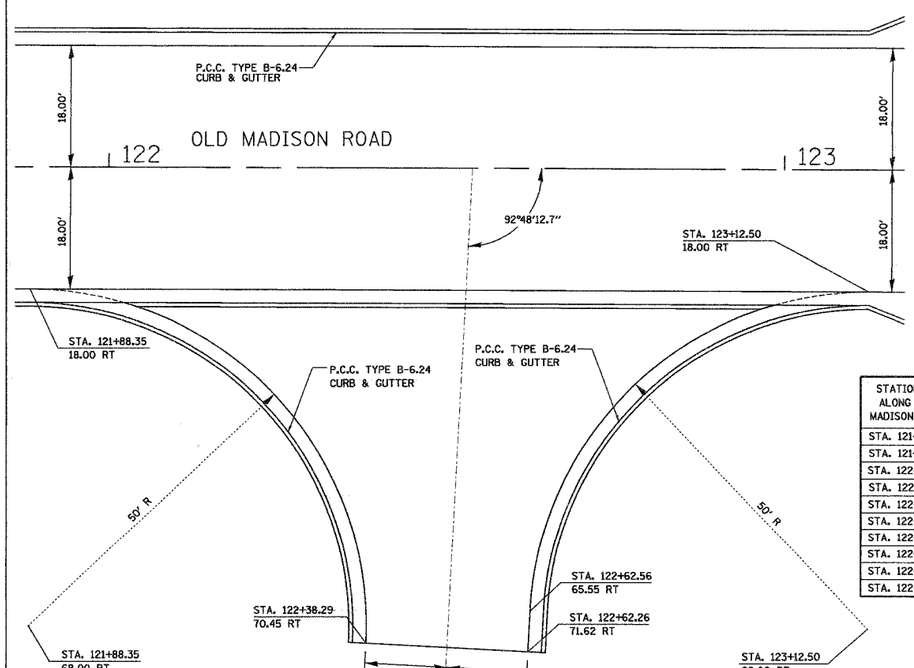

S.E. QUADRANT

STATIONING ALONG OLD MADISON ROAD	OFFSET TO E.O.P. FOOT	E.O.P. ELEVATION FOOT	DISTANCE ALONG RAD. FOOT
STA. 121+88.35	18.00 RT	407.88	0.000
STA. 121+98.28	19.00 RT	407.80	10.00
STA. 122+07.82	21.95 RT	407.71	20.00
STA. 122+16.58	26.74 RT	407.63	30.00
STA. 122+24.22	33.17 RT	407.55	40.00
STA. 122+30.42	40.99 RT	407.47	50.00
STA. 122+34.95	49.88 RT	407.38	60.00
STA. 122+37.62	59.50 RT	407.30	70.00
STA. 122+38.32	69.46 RT	407.22	80.00
STA. 122+38.29	70.45 RT	407.21	80.95

N.E. QUADRANT

STATIONING ALONG OLD MADISON ROAD	OFFSET TO E.O.P. FOOT	E.O.P. ELEVATION FOOT	DISTANCE ALONG RAD. FOOT
STA. 123+12.50	18.00 RT	407.93	0.000
STA. 123+02.56	19.00 RT	407.81	10.00
STA. 122+93.02	21.95 RT	407.69	20.00
STA. 122+84.26	26.73 RT	407.58	30.00
STA. 122+76.63	33.17 RT	407.46	40.00
STA. 122+70.42	40.99 RT	407.34	50.00
STA. 122+65.89	49.88 RT	407.22	60.00
STA. 122+63.22	59.50 RT	407.10	70.00
STA. 122+62.56	65.55 RT	407.03	76.06

0 10 20
SCALE

Juneau Associates, Inc. P.C.
CONSULTING ENGINEERS AND LAND SURVEYORS
2300 State Street, P.O. Box 1325
Granite City, Illinois 62040
Phone:(618)877-4400/(618)452-6036
Fax:(618)452-5541
100 North Research Drive
Edwardsville, Illinois 62025
Phone: (618)656-0500/(618) 692-0800
Fax: (618)659-0941

GEOMETRICS

OLD MADISON ROAD
MADISON, ILLINOIS
SECTION No. 05-00054-00-WR

REVISIONS			
NO.	DATE	BY	REMARKS

SCALE: 1 Inch = 10 feet

DSN. BY:	BFK	DATE:	06/06/07	SHEET 60
DWN. BY:	JDH	DATE:	06/06/07	
CHK'D:	BFK	DATE:	06/06/07	
DWG. NO.	JOB NO. E061003	DGN. NAME: GEO5		OF 110 SHTS

FINAL SURVEY	BY	DATE
SURVEYED		
PLOTTED		
NOTE BOOK		
TEMPLATE		
AREAS		
AREAS CHECKED		
NO.		

ORIGINAL SURVEY	BY	DATE
SURVEYED		
PLOTTED		
NOTE BOOK		
TEMPLATE		
AREAS		
AREAS CHECKED		
NO.		