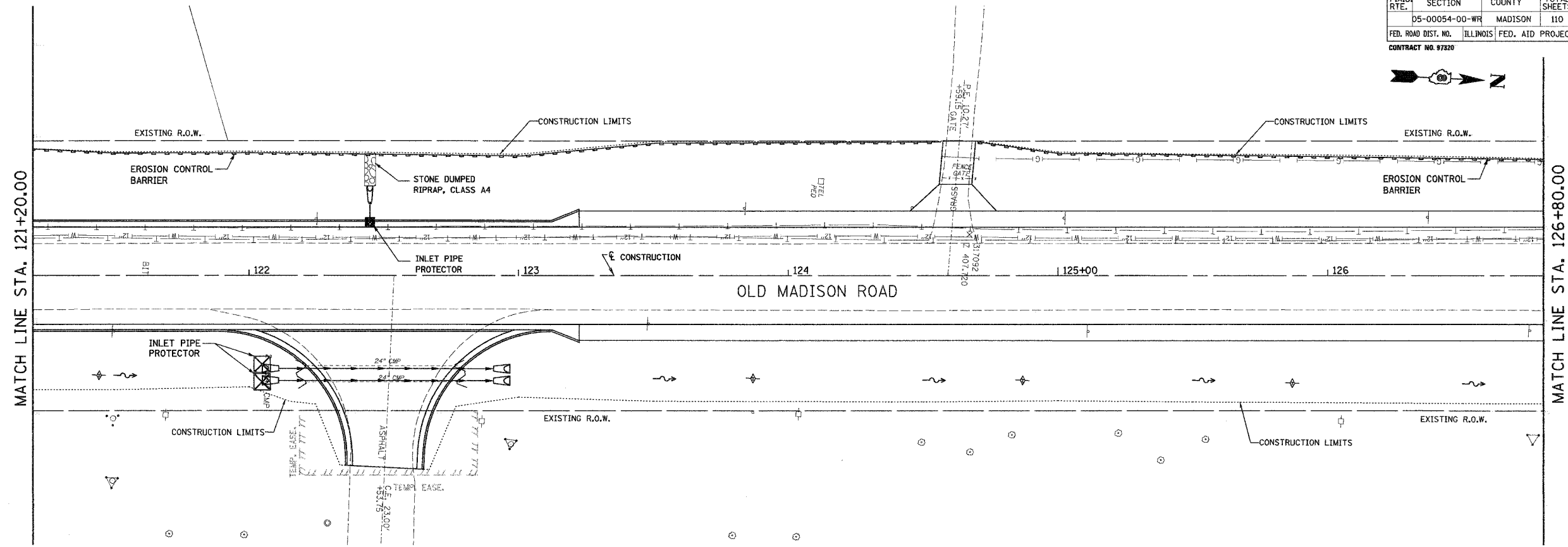
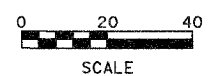
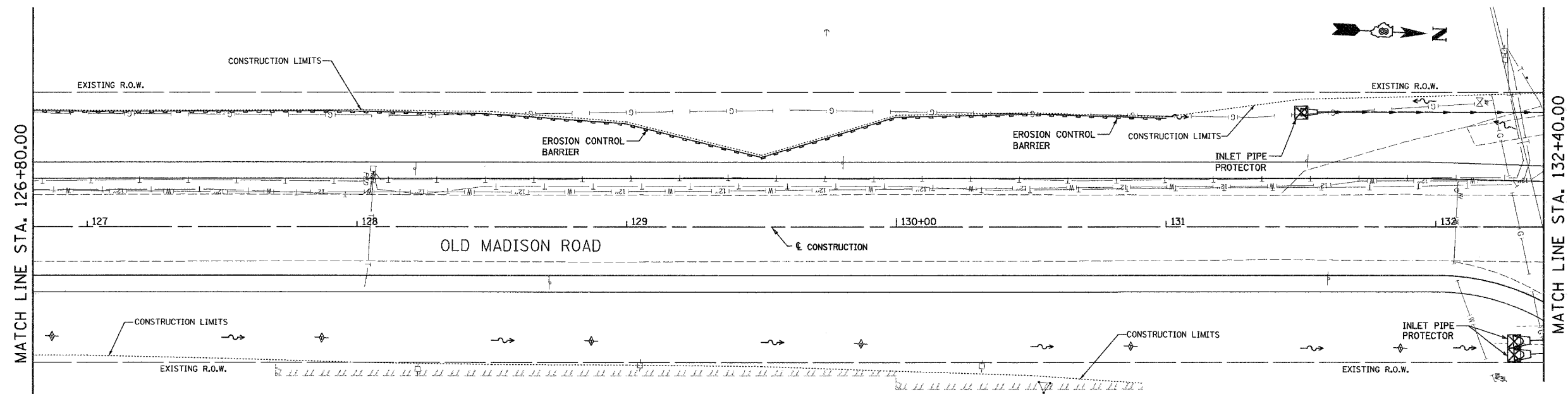


| | | | | |
|---------------------|----------------|------------------|--------------|-----------|
| F.A.U. RTE. | SECTION | COUNTY | TOTAL SHEETS | SHEET NO. |
| | D5-00054-00-WR | MADISON | 110 | 75 |
| FED. ROAD DIST. NO. | ILLINOIS | FED. AID PROJECT | | |
| CONTRACT NO. 97320 | | | | |

| | |
|----------------------|------|
| BY | DATE |
| | |
| FINAL SURVEY PLOTTED | |
| NOTE BOOK TEMPLATE | |
| AREAS CHECKED | |
| NO. | |



| | |
|-------------------------|------|
| BY | DATE |
| | |
| ORIGINAL SURVEY PLOTTED | |
| NOTE BOOK TEMPLATE | |
| AREAS CHECKED | |
| NO. | |



Juneau Associates, Inc. P.C.
CONSULTING ENGINEERS AND LAND SURVEYORS
2100 State Street, P.O. Box 1225
Granite City, Illinois 62040
Phone: (618) 952-1400 / (618) 952-5235
Fax: (618) 952-9541

100 North Research Drive
Edwardsville, Illinois 62025
Phone: (618) 948-9900 / (618) 948-9999
Fax: (618) 948-9941

EROSION AND SEDIMENT CONTROL

**OLD MADISON ROAD
MADISON, ILLINOIS
SECTION 05-00054-00-WR**

| REVISIONS | | | |
|-----------|------|----|---------|
| NO. | DATE | BY | REMARKS |
| | | | |
| | | | |
| | | | |
| DWG. NO. | | | |

| | | | |
|-------------------------|------------------|-------------|--|
| SCALE: 1 inch = 20 feet | | | |
| DSN. BY: BFK | DATE: 06/06/07 | SHEET | |
| DWN. BY: JJB | DATE: 06/06/07 | 75 | |
| CHK'D: BFK | DATE: 06/06/07 | | |
| JOB NO. E061003 | DGN. NAME: ERO_3 | OF 110 SHTS | |