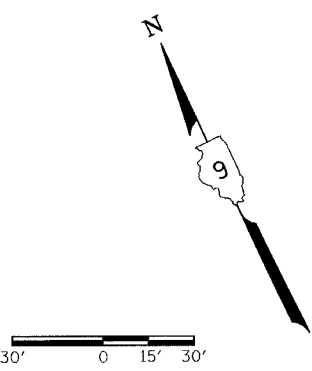
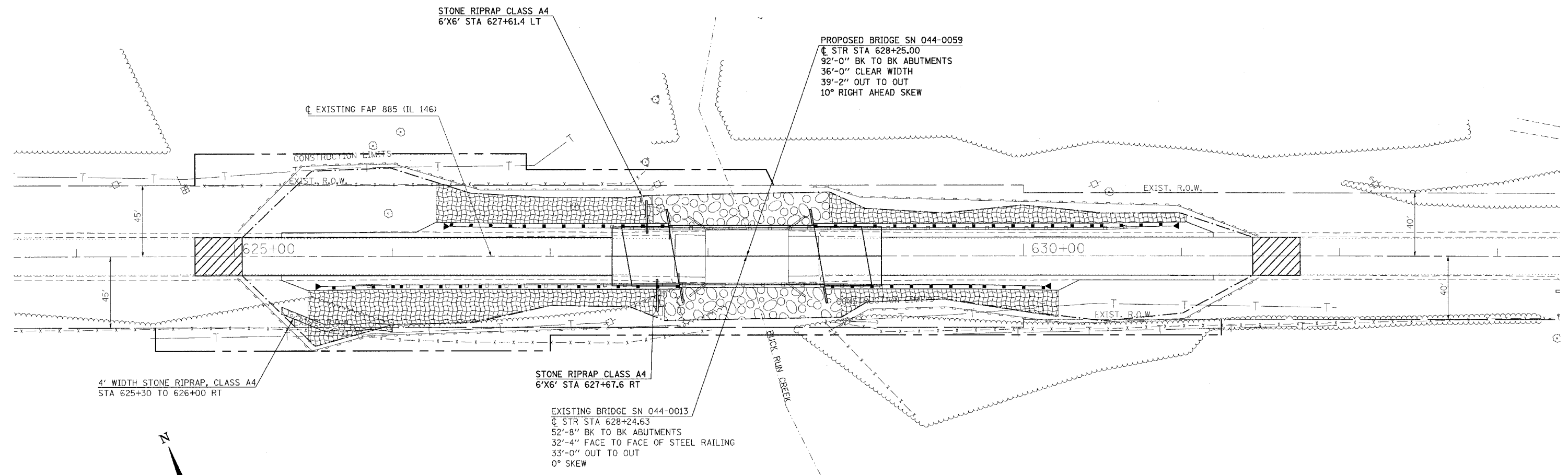


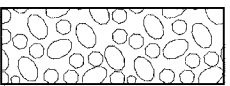
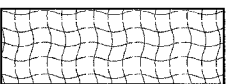


CONTRACT NUMBER 98776				
F.A.P. RTE.	SECTION	COUNTY	TOTAL SHEETS	SHEET NO
885	(107A)B-1	JOHNSON	38	12
FED ROAD DIST NO. 7		ILLINOIS	FED AID PROJECT	



-  PERIMETER EROSION BARRIER
-  STONE RIPRAP, CLASS A4
-  STONE RIPRAP, CLASS A5
-  EROSION CONTROL BLANKET

PLOT DATE = 7/29/2007  
 FILE NAME = c:\projects\98776\107a\12\12.dgn  
 PLOT SCALE = 3/8"=1'-0"  
 USER NAME = halsheadm

**EROSION CONTROL PLAN**