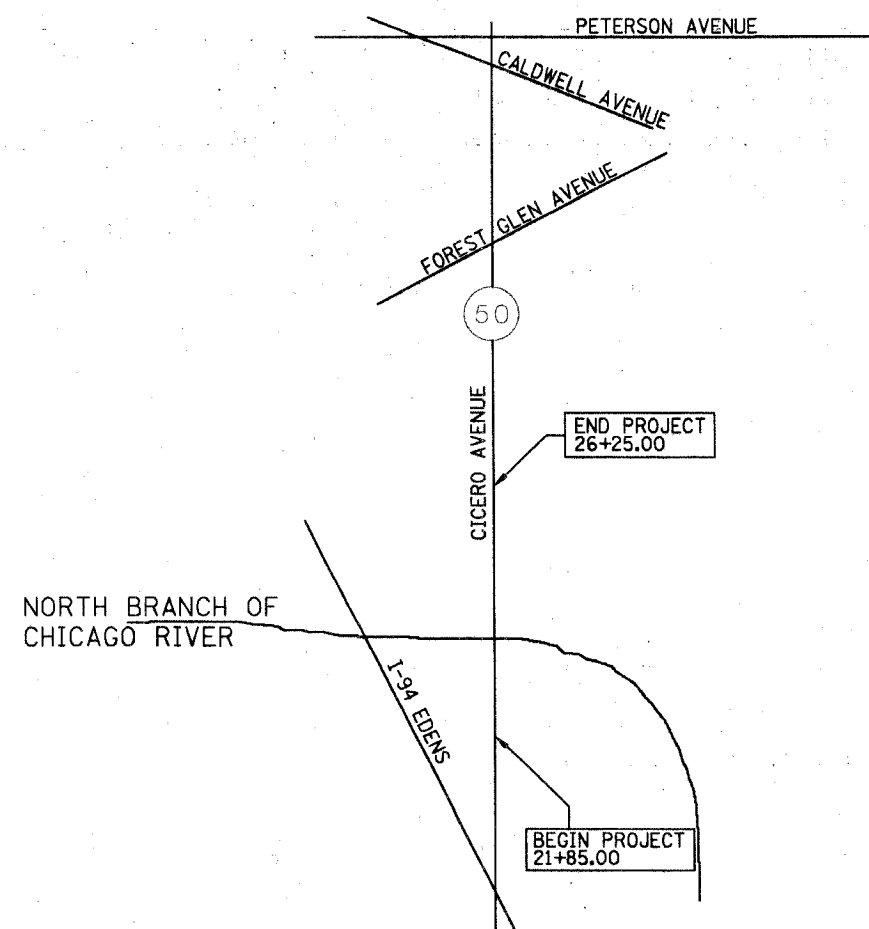
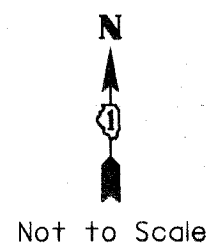
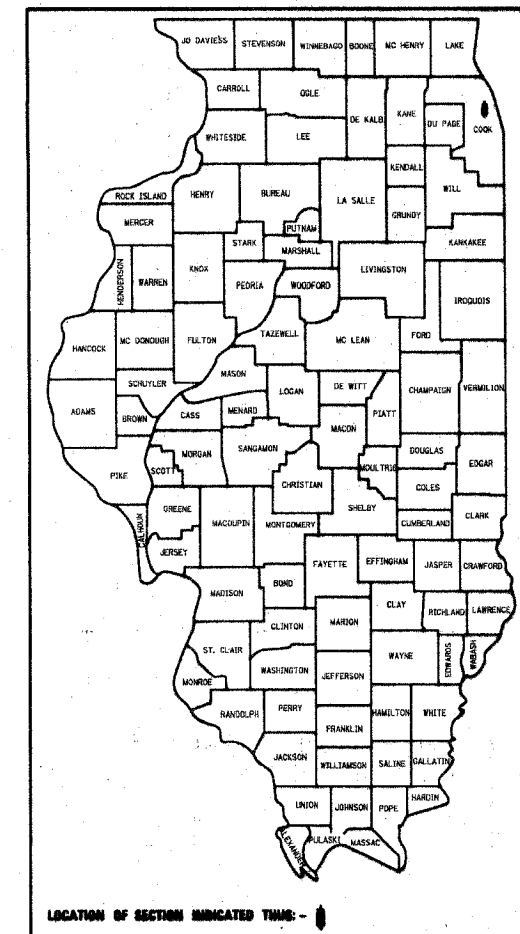


F.A.P. RTE.	SECTIONS	COUNTY	TOTAL SHEETS	NO.
		ILLINOIS	62	16

**STATE OF ILLINOIS**  
**DEPARTMENT OF TRANSPORTATION**  
**RIGHT OF WAY PLANS**  
**PLANS FOR PROPOSED**  
**FEDERAL AID HIGHWAY**

ROUTE: FAP 350 (IL 50)  
 SECTION: 57B-31  
 LIMITS: AT NORTH BRANCH CHICAGO RIVER  
 JOB NO.: R-90-044-01  
 COUNTY: COOK



Project Length  
 (Cicero Avenue) - (440 feet) = 0.083 miles

FULL SIZE PLANS HAVE BEEN PREPARED USING STANDARD  
 ENGINEERING SCALES, REDUCED SIZED PLANS WILL NOT  
 CONFORM TO STANDARD SCALES.

**STATE OF ILLINOIS**  
**DEPARTMENT OF TRANSPORTATION**  
**DIVISION OF HIGHWAYS**

SUBMITTED \_\_\_\_\_ 20 \_\_\_\_\_  
 \_\_\_\_\_ DISTRICT ENGINEER  
 \_\_\_\_\_ 20 \_\_\_\_\_  
 \_\_\_\_\_ ENGINEER OF PROJECT DEVELOPMENT AND IMPLEMENTATION  
 \_\_\_\_\_ 20 \_\_\_\_\_  
 \_\_\_\_\_ ENGINEER OF DESIGN AND ENVIRONMENT  
 \_\_\_\_\_ 20 \_\_\_\_\_  
 \_\_\_\_\_ DIRECTOR, DIVISION OF HIGHWAYS